

March 2, 2022

Jay Drye, P.E.  
Director of Local Programs Division  
Washington Department of Transportation (WSDOT)  
P.O. Box 47390  
310 Maple Park Avenue  
Olympia, WA 98504-7390

Dear Mr. Drye,

The City of Port Townsend is pleased to submit the enclosed 2022 City Safety Program Application for Funding. Our application includes three projects, listed in order of priority for our City Council:

1. 19th Street Safety Improvements – Preliminary Engineering
2. Discovery Road Bicycle and Pedestrian Safety Improvements
3. Admiralty Avenue Safety Improvements

These three projects reflect the findings of our Local Road Safety Plan, as each project is located on a major collector, which is at higher risk for future crashes. Port Townsend's fatal or serious crashes (between 2016 and 2020) primarily involve bicycles or pedestrians, and thus the three projects selected provide risk factor countermeasures for these vulnerable users of our transportation network.

As you are aware, transportation funds for these kind of improvements in small cities are challenging. Our three priority projects, highlighted in the subsequent pages of this grant application and listed above, are much needed in our community. The City is committed to providing matching funds to bring these projects to fruition, and we appreciate the opportunity to compete for these scarce dollars. The City of Port Townsend is absolutely committed to delivering excellent projects for the residents of Port Townsend and WSDOT Local Programs, and we hope that this is conveyed through our attached grant application for 2022 City Safety Program funding.

Please do not hesitate to contact Steve King ([sking@cityofpt.us](mailto:sking@cityofpt.us)), our City Public Works Director, or me with any questions you may have.

Sincerely,



John Mauro  
City Manager



# 2022 CITY SAFETY PROGRAM CITY OF PORT TOWNSEND APPLICATION FOR FUNDING



**Washington State  
Department of Transportation**

Local Programs Division



## LIST OF APPLICATION SECTIONS

Sections
<b>Cover letter from City Manager</b>
<b>List of Application Sections</b>
<b>Part 1 - Application Form with Agency Information</b>
<ul style="list-style-type: none"> <li>A. Contact Information</li> <li>B. City’s regional planning organization</li> <li>C. WSDOT Region</li> <li>D. Progress toward meeting of ADA requirements</li> <li>E. Districts (State and Congressional)</li> <li>F. Cross Jurisdictional Concurrence Letter – n/a</li> </ul>
<b>Part 2 – Project Information</b>
<p><b>Prioritized Projects List Based on Local Road Safety Plan</b></p> <ul style="list-style-type: none"> <li>A. Projects in order of priority highest to lowest</li> <li>B. LRSP Table 8 – High Risk Factor Priority Group 1</li> <li>C. LRSP Table 9 – High Risk Factor Priority Group 2</li> </ul>
<p><b>Project Priority 1 – 19<sup>th</sup> Street Safety Improvements – Preliminary Engineering</b></p> <ul style="list-style-type: none"> <li>A. Project Title</li> <li>B. Districts the project falls within</li> <li>C. Spot Location or Systemic Project</li> <li>D. Project Priority</li> <li>E. Description of Work</li> <li>F. Vicinity Maps</li> <li>G. Existing Condition Images</li> <li>H. Conceptual Plan - n/a</li> <li>I. Cross Section               <ul style="list-style-type: none"> <li>1. Existing</li> <li>2. Proposed</li> </ul> </li> <li>J. Project Schedule</li> <li>K. Project Cost, Match Amount, and Requested Funding</li> <li>L. Cost Estimate</li> <li>M. Additional Project Information:               <ul style="list-style-type: none"> <li>1. Limits of work</li> <li>2. In adopted plan</li> <li>3. Community engagement</li> <li>4. Coordination with other jurisdictions</li> <li>5. Current Project Information</li> </ul> </li> <li>N. Crash Data for Spot Location Projects</li> </ul>

**Project Priority 2 – Discovery Road Bicycle & Pedestrian Safety Improvements**

- A. Project Title
- B. Districts the project falls within
- C. Spot Location or Systemic Project
- D. Project Priority
- E. Description of Work
- F. Vicinity Maps
- G. Existing Condition Images
- H. Conceptual Plan
- I. Cross Section
  - 1. Existing
  - 2. Proposed
- J. Project Schedule
- K. Project Cost, Match Amount, and Requested Funding
- L. Cost Estimate
- M. Additional Project Information:
  - 1. Limits of work
  - 2. In adopted plan
  - 3. Community engagement
  - 4. Coordination with other jurisdictions
  - 5. Current Project Information
- N. Crash Data for Spot Location Projects

**Project Priority 3 - Admiralty Avenue Safety Improvements**

- A. Project Title
- B. Districts the project falls within
- C. Spot Location or Systemic Project
- D. Project Priority
- E. Description of Work
- F. Vicinity Maps
- G. Existing Condition Images
- H. Conceptual Plan
- I. Cross Section - n/a
- J. Project Schedule
- K. Project Cost, Match Amount, and Requested Funding
- L. Cost Estimate
- M. Additional Project Information:
  - 1. Limits of work
  - 2. In adopted plan
  - 3. Community engagement
  - 4. Coordination with other jurisdictions
  - 5. Current Project Information
- N. Crash Data for Spot Location Projects

**Local Road Safety Plan**

**PART 1**

**APPLICATION FORM**

**WITH**

**AGENCY INFORMATION**

- A. Contact Information*
- B. City's regional planning organization name*
- C. WSDOT Region*
- D. Progress toward meeting of ADA requirements*
- E. Districts (State and Congressional)*
- F. Cross-Jurisdictional Concurrence Letter – n/a*

# 2022 City Safety Program Application for Funding



## Part 1: Agency Information

List the contact information for questions about the project(s) in this application:

- Agency name: [City of Port Townsend](#)
- Contact name: [Laura Parsons, P.E.](#)
- Title: [City Engineer](#)
- Phone: [360.379.4432](#)
- Email: [lp Parsons@cityofpt.us](mailto:lp Parsons@cityofpt.us)

List the city's regional or metropolitan planning organization name: [Peninsula Regional Transportation Planning Organization](#)

WSDOT Region where the city is located: See <http://www.wsdot.wa.gov/LocalPrograms/regional.htm> for more information.

Northwest  **Olympic**  Southwest  North Central  South Central  Eastern

Describe the agency's progress toward meeting the following Americans with Disabilities Act (ADA)/Section 504 of the Rehabilitation Act requirements for the public right-of-way (e.g. Not started, % complete, complete)\*:

- ADA/Section 504 Coordinator: [Steve King, P.E., Public Works Director](#)
- Complaint/Grievance Procedures: [Not Started](#)
- Self-evaluation for the public right-of-way: [Not Started](#)
- Transition Plan or Compliance Planning Document (for the public right-of-way): [Not Started](#)
- Accessible pedestrian signal and pushbutton policy if a Transition Plan or Compliance Planning Document has not been completed and the jurisdiction uses or gets requests for accessible pedestrian signals and pushbuttons: [Not Started](#)

*\*This information will not be used to evaluate proposed projects. See Local Agency Guidelines Manual Chapter 29 for more information.*

## Part 2: Project Information – [See attached.](#)

### Notes:

1. Provide all of the following information for every project within the priority list described below. Use the formats shown below.
2. The information below must be determined assuming the project will be constructed by design-bid-build or design-build and not by the agency's forces.
3. Include vicinity map(s) showing the location of all improvements/countermeasures.
4. For infrastructure improvements/countermeasures, include a conceptual plan and cross section showing the existing and final configurations.
5. The information below must match what is in the city's local road safety plan. Include the local road safety plan with this application.
6. Include a detailed cost estimate for each phase (preliminary engineering, right of way, and construction).

**Project Title:** Provide a title for every project within the priority list described below. [See attached.](#)

**Districts the project falls within:** See <http://app.leg.wa.gov/districtfinder/> for more information on the following. [See attached.](#)

- State legislative district #(s): [24](#)
- Congressional district #(s): [6](#)

**Description of Work:** List each improvement/countermeasure separately for every project within the priority list found in the local road safety plan. Note if the project is a Spot Location or Systemic project. List projects in order from highest to lowest priority.

**Project 1 (Spot)** 19th Street Safety Improvements Preliminary Engineering: See attached.

**Project 2 (Spot)** Discovery Road Pedestrian and Bicycle Safety Improvements: See attached.

**Project 3 (Spot)** Admiralty Avenue Safety Improvements: See attached.

Include the following information for each project: See attached.

**Project Schedule (Estimated milestones):** Copy this table for each project.

Project added to the Statewide Transportation Improvement Program (STIP)	Mo./Yr.
Project agreement signed with WSDOT Local Programs	Mo./Yr.
Begin PE (PE phase authorized by FHWA through WSDOT Local Programs)	Mo./Yr.
Community/stakeholder engagement complete	Mo./Yr.
Environmental documents (required for every project) approved by WSDOT Local Programs	Mo./Yr.
Begin right-of-way (RW phase authorized by FHWA through WSDOT Local Programs)	Mo./Yr.
Right-of-way completed (certification by FHWA through WSDOT Local Programs)	Mo./Yr.
Contract advertised	Mo./Yr.
Contract awarded	Mo./Yr.
Construction complete	Mo./Yr.

**Project Cost, Match Amount, and Requested Funding<sup>1</sup>:** Copy this table for each project. See attached.

Phase	Cost of entire phase	Match amount <sup>2</sup>	Amount requested from this program
Preliminary Engineering (PE)	\$	\$	\$
Right-of-Way (RW)	\$	\$	\$
Construction (includes construction administration) (CN)	\$	\$	\$
<b>Total</b>	<b>\$</b>	<b>\$</b>	<b>\$</b>
Source(s) of matching funds <sup>2</sup> :			

1. Round all numbers to the nearest \$1000.
2. This program requires a 10% match for both the PE and RW phases. Show a 10% match for each phase. Only show a 10% match for the CN phase if the city does not expect to get construction authorization from FHWA through WSDOT by April 30, 2025. If the city plans to meet this date, show \$0 in the table for the match. Federal funds cannot be used for the match.

**Provide all of the following information for every project within the priority list found in the local road safety plan.**  
See attached.

1. **Limits of work:** Beginning: \_\_\_\_\_ Ending: \_\_\_\_\_
2. **Project in adopted plan?** If this project is in an adopted plan (transportation plan, ADA transition plan, etc.), list the plan name and date adopted: \_\_\_\_\_
3. **Has this project had community/stakeholder engagement?**  Yes  No
4. **Coordination with other jurisdictions:** If any roadways in this application are owned or managed by another jurisdiction, such as a county, Indian tribe, federal agency, or WSDOT, list the roadways here: \_\_\_\_\_



Include a letter or email from each of the other jurisdictions that indicates concurrence with this application. Projects on state routes shall be coordinated through the appropriate WSDOT regional office identified above. Contact the Region Local Programs Engineer at <http://www.wsdot.wa.gov/LocalPrograms/regional.htm> to start this process.

5. **Current Project Information:** Is this a current project?  No.  Yes. If yes, answer the following questions.
- Existing Project Number (if assigned – otherwise state “Not yet assigned”):**
  - Explain the project status and why your jurisdiction is applying for additional funds:**
  - Explain if the project description, schedule, or budget has changed and if so, how and why:**
  - Does the project have current federal funding?**  No.  Yes. Identify the funding program (Highway Safety Improvement Program, Surface Transportation Block Grant Program, etc.). Federal funds cannot be used for the match.

**Crash data for Spot Location projects:** List the fatal and serious injury crashes this project has the potential to address. The spot location project must address one or more fatal and/or serious crashes from 2016-2020. [See attached.](#)

Location	Crash Report Number	Year
1.		
2.		
Etc.		

---

**Application submittal checklist:**

- Completed application form (One application per agency which includes all projects being considered for funding in priority order as reflected in the agency local road safety plan)
- Local Road Safety Plan/ Systemic Safety Plan
- Cost estimates for each project being considered for funding
- Vicinity map showing the location(s) of each project
- Project conceptual plans
- Project cross sections
- Cross jurisdictional letter of concurrence (as applicable) [n/a – all three proposed projects](#)

Submit completed application and required documents to [HLPGrants@wsdot.wa.gov](mailto:HLPGrants@wsdot.wa.gov).

## **PART 2 – PROJECT INFORMATION**

### **PRIORITIZED PROJECTS LIST BASED ON LOCAL ROAD SAFETY PLAN**

- A. Prioritized Projects List*
- B. Table 8 – High Risk Factor Priority Group 1 (LRSP)*
- C. Table 9 – High Risk Factor Priority Group 2 (LRSP)*

# PRIORITIZED PROJECTS LIST BASED ON LOCAL ROAD SAFETY PLAN

Priority	Project Title	Project Description	Local Road Safety Plan (LRSP) Priority Group	Priority Group Safety Improvement Project
1	19 <sup>th</sup> Street Safety Improvements Preliminary Engineering	19 <sup>th</sup> Street - Sheridan to Walker Street. Data collection to be documented in a corridor study analyzing traffic calming alternatives to increase safety for all corridor users.	Table 9 (LRSP pg. 23) High Risk Factor Priority - Group 2 Major Collectors with Bicycle Lanes	<ul style="list-style-type: none"> <li>“...bicycle lane signing and pavement marking improvements and/or traffic calming....on... major collectors with bicycle lanes with an emphasis on intersection treatments and bicycle lanes on grades.”</li> <li>“Enhanced pedestrian and bicycle crossings.”</li> </ul>
2	Discovery Road Bicycle and Pedestrian Safety Improvements	Discovery Road - McClellan to Sheridan Street	Table 9 (LRSP pg. 23) High Risk Factor Priority - Group 2 Major Collectors with Bicycle Lanes	<ul style="list-style-type: none"> <li>“...bicycle lane signing and pavement marking improvements and/or traffic calming....on... major collectors with bicycle lanes with an emphasis on intersection treatments and bicycle lanes on grades.”</li> <li>“Enhanced pedestrian and bicycle crossings.”</li> </ul>
3	Admiralty Avenue Safety Improvements	Admiralty Avenue - San Juan Avenue to W Street	Table 9 (LRSP pg. 23) High Risk Factor Priority - Group 2 Major Collector Curves	<ul style="list-style-type: none"> <li>“...curve warning sign improvements...on... major collectors in the less densely developed areas of the City.”</li> <li>“Enhanced pedestrian and bicycle crossings.”</li> </ul>

**Table 8. City of Port Townsend Prioritized Safety Improvement Projects - Priority Group 1**

High Risk Factor Priority 1 Group	Safety Improvement Project	Relative Cost (High/Med/Low)
<b>SR 20 Corridor Bicycle Lanes Through Intersections</b>	SR 20/Mill Road Install roundabout with ADA accessible pedestrian and bicycle facilities, ADA ramps and RRFBs. See WSDOT STIP Project No 0020(171).	H
	SR 20/Kearney St Install roundabout with ADA accessible pedestrian and bicycle facilities, ADA ramps and RRFBs. See WSDOT STIP Project No 0020(171).	H
	SR 20/Haines St Install roundabout with ADA accessible pedestrian and bicycle facilities, ADA ramps and RRFBs.	H
	Install R10-15 Modified Right-Turn Yield to Bicycle Sign at locations with stop sign or traffic-signal control.	L
	Reduce speed limit to 25 MPH with traffic calming	L
<b>SR 20 Corridor Pedestrian Crossings at Intersections and Mid-Block</b>	Replace flashing pedestrian beacon at Hendricks St and SR20 with RRFB.	M
	SR 20/Mill Road Install roundabout with ADA accessible pedestrian and bicycle facilities, ADA ramps and RRFBs. See WSDOT STIP Project No 0020(171).	H
	SR 20/Kearney St Install roundabout with ADA accessible pedestrian and bicycle facilities, ADA ramps and RRFBs. See WSDOT STIP Project No 0020(171).	H
	Reduce speed limit to 25 MPH with traffic calming	L
<b>SR 20 Horizontal Curves</b>	Reduce speed limit to 25 MPH with traffic calming	L
<b>SR 20 Bicycle Lanes on Downgrades</b>	Install R10-15 Modified Right-Turn Yield to Bicycle Sign at locations with stop sign or traffic-signal control.	L
	Reduce speed limit to 25 MPH with traffic calming	L
<b>SR 20 Corridor Segments with Operating Speeds above 25 MPH</b>	Reduce speed limit to 25 MPH with traffic calming	L

**Table 9. City of Port Townsend Prioritized Safety Improvement Projects - Priority Group 2**

High Risk Factor Priority 2 Group	Safety Improvement Project	Relative Cost (High/Med/Low)
<b>Major Collectors with Bicycle Lanes</b>  Discovery Rd east of 19 <sup>th</sup> St, 19 <sup>th</sup> St/Blaine St Corridor, Water St, Howard St, Kearney St, and Sheridan St	Complete a network wide inventory of bicycle lane signing and pavement markings for consistency with MUTCD, or NACTO, and City of Port Townsend Standards on all WSDOT classified major collectors with bicycle lanes with an emphasis on intersection treatments and bicycle lanes on grades.	L
	Complete network wide bicycle lane signing and pavement marking improvements and/or traffic calming consistent with MUTCD, or NACTO, and City of Port Townsend Standards on all WSDOT classified major collectors with bicycle lanes with an emphasis on intersection treatments and bicycle lanes on grades.	M
	Reduce speed limit to 25 MPH with signing and traffic calming.	M
	Enhance pedestrian and bicycle crossings.	M
<b>Major Collector T-Intersections</b>	Complete a network wide inventory of stop controlled T-intersection signing and pavement markings for consistency with MUTCD, or NACTO, and City of Port Townsend Standards on all WSDOT classified major collectors with an emphasis on intersections of major collectors with major collectors and principal arterials.	L
	Complete network wide improvements to stop controlled T-intersection signing and pavement markings and/or traffic calming for consistency with MUTCD, or NACTO, and City of Port Townsend Standards on all WSDOT classified major collectors with an emphasis on intersections of major collectors with major collectors and principal arterials.	M
	Reduce speed limit to 25 MPH with signing and traffic calming.	M
	Enhance pedestrian and bicycle crossings.	M
<b>Major Collector Curves</b>  Cook Ave/49th St/San Juan Ave Corridor, Admiralty Ave/Spruce St/W St/Walnut St Corridor, Jackson St/Roosevelt St/Monroe St Corridor	Complete a network wide inventory of curve warning signs for consistency with MUTCD, or NACTO, and City of Port Townsend Standards on WSDOT classified major collectors in the less densely developed areas of the City.	L
	Complete network wide curve warning sign improvements for consistency with MUTCD, or NACTO, and City of Port Townsend Standards on WSDOT classified major collectors in the less densely developed areas of the City.	M
	Reduce speed limit to 25 MPH with signing and traffic calming.	M
	Enhance pedestrian and bicycle crossings.	M

## **PART 2 – PROJECT INFORMATION**

### **PROJECT PRIORITY 1**

#### **19TH STREET**

#### **SAFETY IMPROVEMENTS**

#### **PRELIMINARY ENGINEERING**

#### **MCCLELLAN STREET TO WALKER STREET**

- A. *Project Title*
- B. *Districts the project falls into*
- C. *Project Type – Spot or Systemic*
- D. *Project Priority*
- E. *Description of Work*
- F. *Vicinity Maps*
- G. *Existing Conditions Images*
- H. *Conceptual Plan – n/a*
- I. *Cross Sections*
- J. *Project Schedule*
- K. *Project Cost, Match Amount, and Requested Funding*
- L. *Cost Estimate*
- M. *Additional Project Information*
- N. *Crash Data*

# PROJECT PRIORITY 1 – 19<sup>TH</sup> STREET

**Project Title:**

19<sup>th</sup> Street Safety Improvements - Preliminary Engineering.

**Districts the project falls within:**

State legislative district #(s): 24

Congressional district #(s): 6

**Type of Project (spot/systemic):**

Spot locations along the 19<sup>th</sup> Street Corridor. This project involves a number of spot improvements that work together to address safety comprehensively for 19<sup>th</sup> Street.

**Project Priority:**

This project was designated as priority #1 by the City Council of Port Townsend with staff support in recognition that the lack of a design for the corridor is the primary barrier to making safety improvements in which a recent bicycle fatality was experienced by the community. The corridor is also recognized as a key non-motorized route connecting the High School, Mountain View public services center, and Salish Coast Elementary School. In addition, 19<sup>th</sup> Street is a key motorized route connecting North South arterials, including San Juan Avenue.

**Description of Work:**

This project begins at the Discovery Road / McClellan Street intersection and extends east through the Sheridan intersection and further east along 19<sup>th</sup> Street to Walker Street (1 mile in length). This project takes into account work already completed between McClellan and Sheridan on Discovery Road (See project priority #2 – Discovery Road). This overlap with project #2 is essential to connect to existing improvements and ensure that the pedestrian, bicycle, and vehicle traffic generated by Salish Coast Elementary School is considered in the design of 19<sup>th</sup> Street. Preliminary engineering will focus on 19<sup>th</sup> Street spot improvements from Sheridan Street to Walker Street. The purpose of this project is to address safety concerns for bicyclists and pedestrians given the Local Road Safety Plan identified downhill grades and high speeds as a contributor to accidents throughout the City.

The scope of this project is to develop 30% PE Documents for Corridor Countermeasure including traffic calming improvements, pavement markings, signage, pedestrian crossings, and bicycle facilities. The purpose of this project is to create a shovel ready design for the corridor to enable incremental construction of improvements recognizing that all of the following locations are inter-related and work together for safety. Accomplishing 30% PE for the corridor will enable the City to move forward with improvements. The focus of the engineering work will be at the following locations.

# PROJECT PRIORITY 1 – 19<sup>TH</sup> STREET

- **Location 1: Salish Elementary School Frontage between McClellan/Discovery Road intersection and Sheridan/Discovery Road**

Countermeasures: Continue two-way cycle track to Sheridan intersection, traffic calming to reduce speeds, add pedestrian crossing at Sherman Street, and improve pedestrian/bicycle interface at the school. See priority project #2 for additional schematic details.

- **Location 2: Sheridan and 19th Street Intersection**

(All-way stop intersection with no bicycle facilities)

Countermeasures: Bicycle and pedestrian safety enhancements for all four legs of the intersection.

- **Location 3: 19th and Discovery Road Intersection**

(Skewed downhill - 3-way Intersection)

Countermeasures: Intersection alignment correction, traffic calming to reduce speeds, bike lane reconfiguration, and the addition of a pedestrian crossing over 19th Street.

- **Location 4: 19th and Landes Intersection**

(Existing 3-way intersection where downhill bicycle fatality occurred).

Countermeasures: Traffic calming to reduce speeds, bike lane reconfiguration, and add pedestrian crossing.

- **Location 5: 19th and San Juan Intersection**

(Existing 3-way intersection with pedestrian facilities)

Countermeasures: Bicycle lane reconfiguration and add pedestrian crossing.

- **Location 6: Mountain View Public Services Center Frontage and Kearney Intersection**

(High pedestrian volume area serving food bank, police department, dog park, bus stop, public swimming pool and other social services)

Countermeasures: Traffic calming to reduce speeds, parking configuration, sidewalk width, reconfigure bicycle lanes. and add pedestrian crossing.

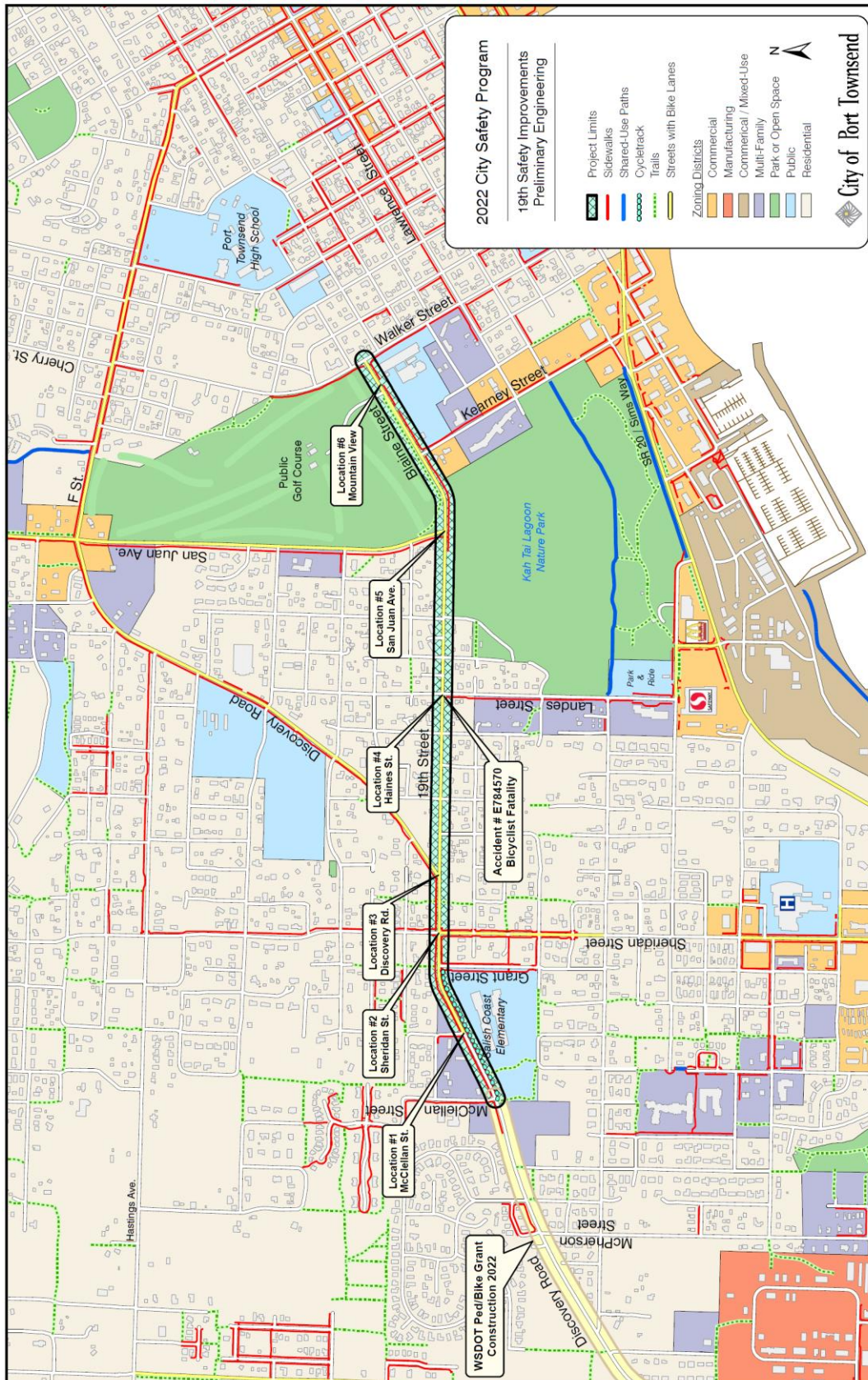


# PROJECT PRIORITY 1- 19<sup>TH</sup> STREET

## Vicinity Maps:



# PROJECT PRIORITY 1- 19TH STREET



# PROJECT PRIORITY 1- 19<sup>TH</sup> STREET

Existing Conditions:



*Topography Illustrating Grades on 19<sup>th</sup> Street*



*Wide Open Street with Grades and Approx. 48' of Pavement*


# PROJECT PRIORITY 1- 19<sup>TH</sup> STREET

## Existing Conditions Description:

19<sup>th</sup> Street starts as Discovery Road and then transitions to Blaine Street. The corridor is best described as a wide-open roadway (sometime as a runway) with significant downhill grades that induces high speeds. The above illustrations show the topography of the corridor with grades of 7% on 19<sup>th</sup> through the Landes Street intersection and grades of 6.5% fronting the Mountain View Public Services Center. The wide-open nature of the street generally is missing vertical and horizontal separated protected pedestrian facilities. While most of the street has 5' bike lanes, they are not protected or buffered. Large parking strips add to the expanse of pavement with much of the parking not being utilized except in front of the Mountain View Public Services Center where on-street parking is in high demand.

Speeds and traffic counts on 19<sup>th</sup> Street were measured on October 31, 2017, just west of San Juan on 19<sup>th</sup> Street. The average speed was measured at 29.9 mph while the 85<sup>th</sup> percentile speeds on this date were 32.8 mph and the volume was 4,713 vehicle per day respectively. Peak hour volumes were 448 vehicle per hour between 15:00 and 16:00 p.m. which aligns with school induced impacts to the street.

The local road safety plan focuses on conflicts between pedestrian, cyclists, and vehicles where speed is the major factor causing severe or injury accidents. This project is of great concern to the City because these factors are accentuated given the volume of users, grades and the wide open roadway. Furthermore, wear patterns in the fog line stripe illustrate vehicles are off tracking and driving over the bike lane as shown in the following two photos.



*19<sup>th</sup> Street and San Juan Ave. intersection. Both cars shown in the aerial photo are hugging the fogline.*



*Vehicle Off-tracking – into the bicycle lane*

Each spot location along the corridor is further described and will be the focus of preliminary engineering for the countermeasures.

# PROJECT PRIORITY 1- 19<sup>TH</sup> STREET

## Existing Conditions: Locations #1 & #2



*Discovery Road – Approaching Sheridan Intersection*



*Discovery/Sheridan Intersection*

### **Location #1 and #2 Description and Countermeasures:**

Between Grant Street and Sheridan Street on Discovery Road there is a missing section of bicycle facilities for one block. The lack of facilities and the poor asphalt condition creates a dangerous travel route for bicyclists. The existing Sheridan intersection has no pavement markings to direct bicycles through the intersection. The proposed priority #2 project would eliminate the under-utilized parking on this block, and construct a new surface with a protected bikeway that would connect with existing bike facilities at either end of the block. Enhanced markings and signage at the Sheridan Street intersection would also be installed to increase bicycle and pedestrian visibility and guide these modes of transportation through the intersection. See priority Project #2 for existing design information for this section of the street. While the conceptual safety improvements design may be completed as part of the Discovery Road Project, it is critical to this project for continuity of the corridor.

# PROJECT PRIORITY 1- 19<sup>TH</sup> STREET

## Existing Conditions: Location #3 – Discovery & 19<sup>th</sup> Intersection



*Discovery and 19<sup>th</sup> Skew Intersection*



*Cars Narrowly Passing due to Skew Intersection*

### **Location #3 Description and Countermeasures:**

The Discovery/19<sup>th</sup> skew intersection is an approximately 30/60 degree skew. This allows for high speed turns off of east bound 19<sup>th</sup> to northeast bound Discovery. The skew also makes it very difficult to see for southwest bound Discovery traffic at the stop control. The volumes of traffic through this intersection are also significant with an ADT on the Discovery Road branch of the intersection measured at 3,522 on October 30, 2017. Traffic calming, realignment of the intersection, improved ped and bike facilities along with a pedestrian crossing are all applicable countermeasures to be determined during the design process.

# PROJECT PRIORITY 1 – 19<sup>TH</sup> STREET

Existing Conditions: Location #4 – 19<sup>th</sup> & Landes Intersection



*Landes T-Intersection – No Pedestrian crossings*



*Landes Intersection Looking West & Uphill*

# PROJECT PRIORITY 1- 19<sup>TH</sup> STREET



*Landes Tribute to the Cyclist Mark Henthorn*

## **Location #4 Description and Countermeasure:**

The Local Road Safety Plan cites speed as a contributor to serious injury or fatal accidents. In this particular location, the Landes intersection is mid slope along the grade of 19<sup>th</sup> Street. Both vehicles and downhill cyclist reach high speeds coasting. Additionally, the sidewalk on 19<sup>th</sup> Street connect to Safeway and is a major pedestrian route with no crossing on 19<sup>th</sup> Street. The design of this intersection will need to consider safety for all modes and including speed reductions measures, enhanced markings/signings, crossing improvements, pedestrian facilities on 19<sup>th</sup> Street and potentially buffers with channelization.



# PROJECT PRIORITY 1- 19<sup>TH</sup> STREET

## Existing Conditions: Location #5 – 19<sup>th</sup> and San Juan Intersection



*San Juan/19<sup>th</sup> Intersection*



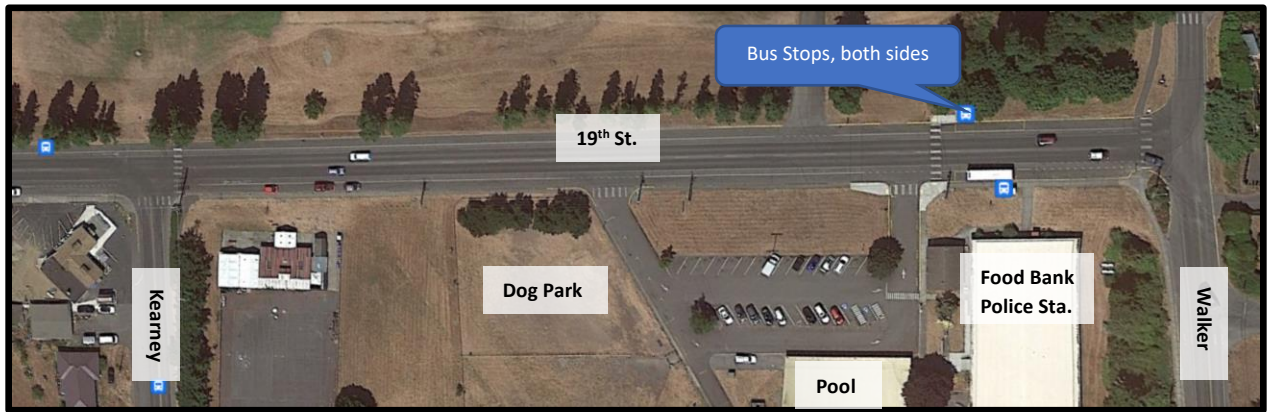
*Existing Intersection Configuration*

### **Location #5 Description and Countermeasures**

The San Juan intersection also experiences high speeds. However, adequate pedestrian facilities including bulbouts exist at this intersection. It is not anticipated that as extensive countermeasures are necessary at this intersection. However, enhanced pedestrian crossings, improved pavement markings, bike lane buffers and traffic calming are all considerations for the design of countermeasures.

# PROJECT PRIORITY 1- 19<sup>TH</sup> STREET

## Existing Conditions: Location #6 – Mountain View Frontage



*Mountain View Public Services Center Frontage - Amenities*



*Typical On-street Weekday Parking Pattern*



*Foodbank Dropoff Serving Elderly Community with Port Townsend Median Age of 54*

# PROJECT PRIORITY 1- 19<sup>TH</sup> STREET



*Mountain View Frontage – Narrow Sidewalk, parking and bus stops.*

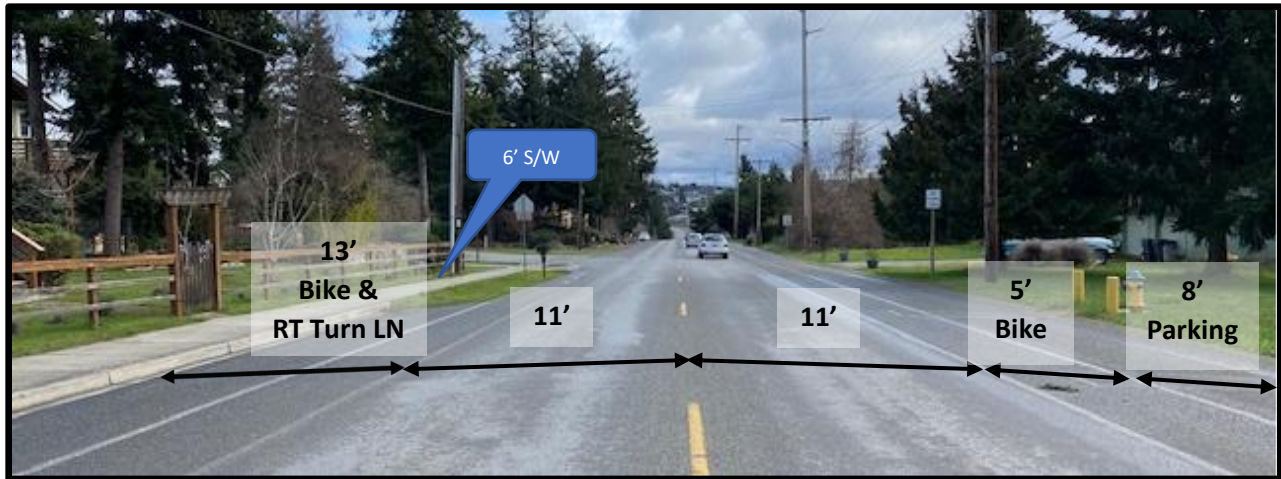
## **Location #6 Description and Countermeasures**

The Mountain View Campus has a host of public services that draws many people via all modes of transportation. Given the activity at this location, the street conditions are busy most of the week and on Saturdays as well. This activity helps slow vehicles down; however, there is a lack of ADA pedestrian facilities and bike lanes do not have buffers. Speeds westbound also are high by Kearney Street due to the downhill grades. Countermeasures include widening of sidewalk for accessibility, construction of ADA ramps, enhanced street crossings, traffic calming, alternative parking configurations, and improved signing/pavement markings. The preliminary engineering associated with this project will tie into the City's master planning effort to be undertaken in 2022 and 2023 for the adjoining campus and golf course. Inclusion of safety enhancements need to compliment the new uses that will be planned for both sides of the street.


# PROJECT PRIORITY 1- 19<sup>TH</sup> STREET

Cross Sections:

Existing Section: Location #2 to #3 – Discovery Road/19<sup>th</sup> Street

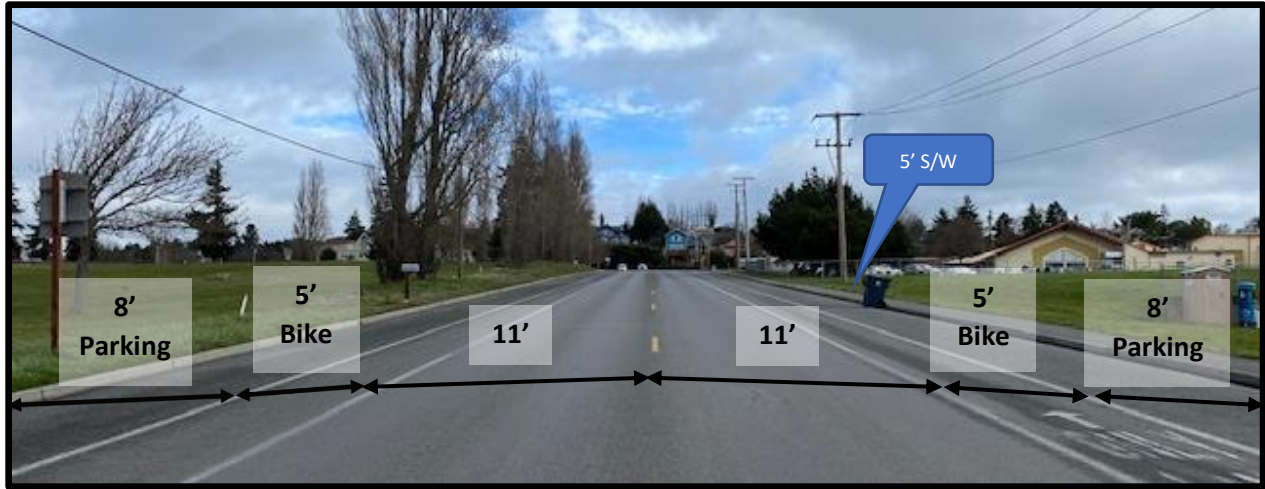


Existing Section: Location #3 to #4 – 19<sup>th</sup> Street



# PROJECT PRIORITY 1 – 19<sup>TH</sup> STREET

Existing Section: Location #6 – 19<sup>th</sup>/Blaine Street - Mountain View Frontage



**Proposed Cross Section:** Developing the proposed cross section for differing segments of the corridor is the focus of this project and will be established with the completion of the 30% design level of the PE phase. The project anticipates staying within right of way and the existing paved width of the street. This will minimize project costs associated with right of way acquisition and environmental impact associated with the expansion of pollutant generating impervious area. The City plans to reduce the overall impervious area here.

# PROJECT PRIORITY 1 – 19<sup>TH</sup> STREET

## Project Schedule:

(Estimated milestones):

Project added to the Statewide Transportation Improvement Program (STIP)	10/2022
Project agreement signed with WSDOT Local Programs	01/2023
Begin PE (PE phase authorized by FHWA through WSDOT Local Programs)	02/2023
Community/stakeholder engagement complete	09/2023
Environmental documents (required for every project) approved by WSDOT Local Programs	3/2024
Begin right-of-way (RW phase authorized by FHWA through WSDOT Local Programs)	n/a
Right-of-way completed (certification by FHWA through WSDOT Local Programs)	n/a
Contract advertised	n/a
Contract awarded	n/a
Construction completed	n/a

## Project Cost, Match Amount, and Requested Funding<sup>1</sup>:

Phase	Cost of entire phase	Match amount <sup>2</sup>	Amount requested from this program
Preliminary Engineering (PE)	\$75,000	\$8,000	\$67,000
Right-of-Way (RW)	\$0	\$0	\$0
Construction (includes construction administration) (CN)	\$0	\$0	\$0
<b>Total</b>	<b>\$75,000</b>	<b>\$8,000</b>	<b>\$67,000</b>
Source(s) of matching funds <sup>2</sup> : REET – Real Estate Excise Tax			

1. Round all numbers to the nearest \$1000.
2. This program requires a 10% match for both the PE and RW phases. Show a 10% match for each phase. Only show a 10% match for the CN phase if the city does not expect to get construction authorization from FHWA through WSDOT by April 30, 2025. If the city plans to meet this date, show \$0 in the table for the match. Federal funds cannot be used for the match.

# PROJECT PRIORITY 1- 19<sup>TH</sup> STREET

The Cost Estimate for this project is as follows:

Description	Est.
Aerial Survey	\$ 10,000
Public Engagement	\$ 10,000
Design Consultant	\$ 30,000
City Administration	\$ 10,000
Environmental Docs	\$ 15,000
Total	\$ 75,000

# PROJECT PRIORITY 1- 19<sup>TH</sup> STREET

## Additional Project Information:

### 1. Limits of work:

The work is limited to the Discovery/19<sup>th</sup>/Blaine Street corridor with focus on the spot locations identified in this application. The project plans to work within the existing right of way and reduce the overall impervious area by reducing use of the street for parking.

### 2. In adopted plan:

Improvements to 19<sup>th</sup> Street are included in the adopted Transportation Functional Plan and the City's Non-motorized plan.

**TABLE 5.2 NON-MOTORIZED IMPROVEMENTS PROJECT LIST**

Segment Description of Actions	Funding Source		Timing		Length (Ft.)	Project Cost	Comments (Other considerations)
	Lead	Other	0-5yrs	5-10yrs			
Improve missing shoulder for bike lane	City	Grant	X		1,000	\$25,000	
ADA retrofits and bulbouts in commercial area	City	Grant		X	4	\$40,000	
<b>19th - Walker to Sheridan</b>							Route to school
Add crosswalk at Landes	City		X		1	\$400	
Traffic Calming at Xwalk at San Juan	Other		X		1	\$30,000	
Sidewalk on one side	Other			X	5,000	\$100,000	

*Excerpt from the Non-Motorized Plan Identified 19<sup>th</sup> Street for Improvements*

### 3. Community Engagement:

There is a high degree of attention to 19<sup>th</sup> Street given the bicycle fatality. Public process will be paramount to establish a good project serving all modes. The primary focus of the PE phase is to establish 30% design plans based on a high level of community engagement to ensure that the appropriate safety measures are designed and the community supports funding the construction of the improvements.

### 4. Coordination with other jurisdictions:

Jefferson County PUD, East Jefferson Fire and Rescue, and Jefferson Transit

### 5. Current Project:

This project is not a current project.

## Crash Data for Spot Location Projects:

Fatal and serious injury crashes this project has the potential to address.

1. 19 <sup>th</sup> and Landes	E501211 (#15 on LRSP)	2016
2. 19 <sup>th</sup> and Landes	E784570 (#16 on LRSP)	2018
3. Washington Street	E880882 (#222 on LRSP)	2016
4. Hastings Street	E643277 (#101 on LRSP)	2017
5. Blaine and Walker	E663568 (#51 on LRSP)	2017
6. Clay and Fillmore	E961314 (#61 on LRSP)	2019
7. Haines and Sims	E850159 (#361 on LRSP)	2018
8. Hendricks and Sims	EA85626 (#339 on LRSP)	2020



## **PART 2 – PROJECT INFORMATION**

### **PROJECT PRIORITY 2**

# **DISCOVERY ROAD PEDESTRIAN AND BICYCLE SAFETY IMPROVEMENTS MCCLELLAN STREET TO SHERIDAN STREET**

- A. Project Title*
- B. Districts the project falls within*
- C. Project Type – Spot or Systemic*
- D. Project Priority*
- E. Description of Work*
- F. Vicinity Maps*
- G. Existing Condition Images*
- H. Conceptual Plan*
- I. Cross Sections*
- J. Project Schedule*
- K. Project Cost, Match Amount, and Requested Funding*
- L. Cost Estimate*
- M. Additional Project Information*
- N. Crash Data*

# PROJECT PRIORITY 2 – DISCOVERY ROAD

**Project Title:**

Discovery Road Pedestrian and Bicycle Safety Improvements

**Districts the project falls within:**

State legislative district #(s): 24

Congressional district #(s): 6

**Type of Project (spot/systemic):**

Spot Location. This project involves a number of spot improvements that work together to address safety comprehensively for Discovery Road between McClellan Street and Sheridan Street.

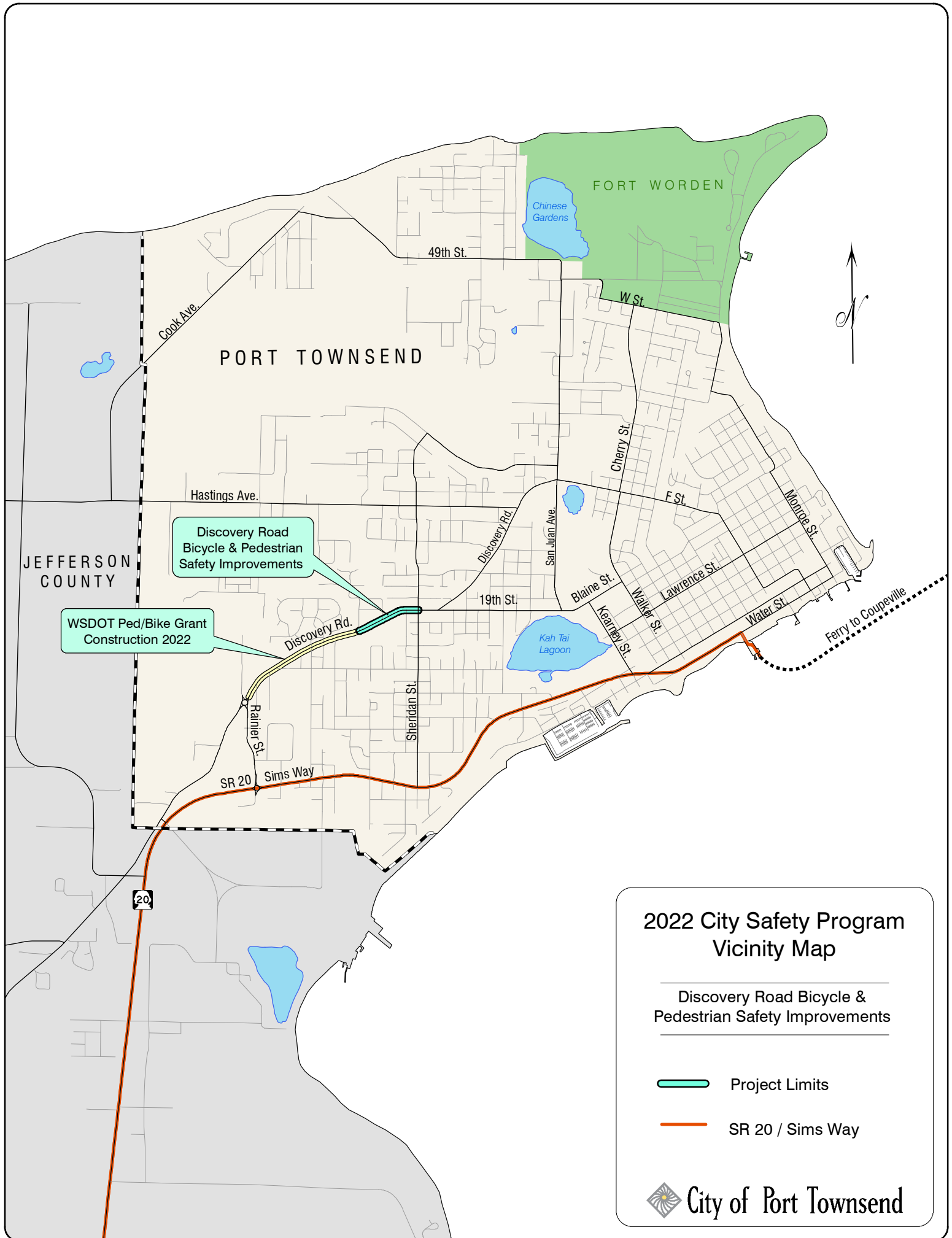
**Project Priority:**

This project was designated as priority two by the Port Townsend City Council in recognition of the need for safety improvements immediately adjacent to and in front of Salish Coast Elementary School. This project will complement work already under way to reconstruct Discovery Road, and install bicycle and pedestrian facilities between Rainier Street and McClellan Street. The proposed project extends countermeasures in front of the Salish Coast Elementary School from McClellan Street to Sheridan Street.

**Description of Work:**

This project begins on Discovery Road at the intersection of McClellan Street and extends east to Sheridan Street. The purpose of this project is to address safety concerns for bicyclists and pedestrians in front of Salish Coast Elementary School and on the adjacent travel way. Safety concerns will be addressed by constructing defined mixing zones for bicycles and pedestrians, and continuing the two-way bikeway with separation by a raised curb from Grant Street to Sheridan Street. As well, at the Sheridan Street intersection, the project will install green paint markings for bicycles, and intersection markings and signage for both bicycles and pedestrians.

This project addresses risk factors identified in the City of Port Townsend's Local Road Safety Plan by providing improvements on a major collector with bike lanes. The project will provide bicycle signing and pavement marking improvements with an emphasis on intersection treatments and bicycle lanes on grades. Pedestrian and bicycle crossings will also be enhanced.



PORT TOWNSEND

FORT WORDEN

JEFFERSON COUNTY


Discovery Road  
Bicycle & Pedestrian  
Safety Improvements

WSDOT Ped/Bike Grant  
Construction 2022

2022 City Safety Program  
Vicinity Map

Discovery Road Bicycle &  
Pedestrian Safety Improvements

 Project Limits

 SR 20 / Sims Way

 City of Port Townsend



20

49th St.

W St.

Cook Ave.

Hastings Ave.

Discovery Rd.

Discovery Rd.

San Juan Ave.

Cherry St.

F St.

Montre St.

19th St.

Blaine St.

Walker St.

Lawrence St.

Ferry to Coupeville

Discovery Rd.

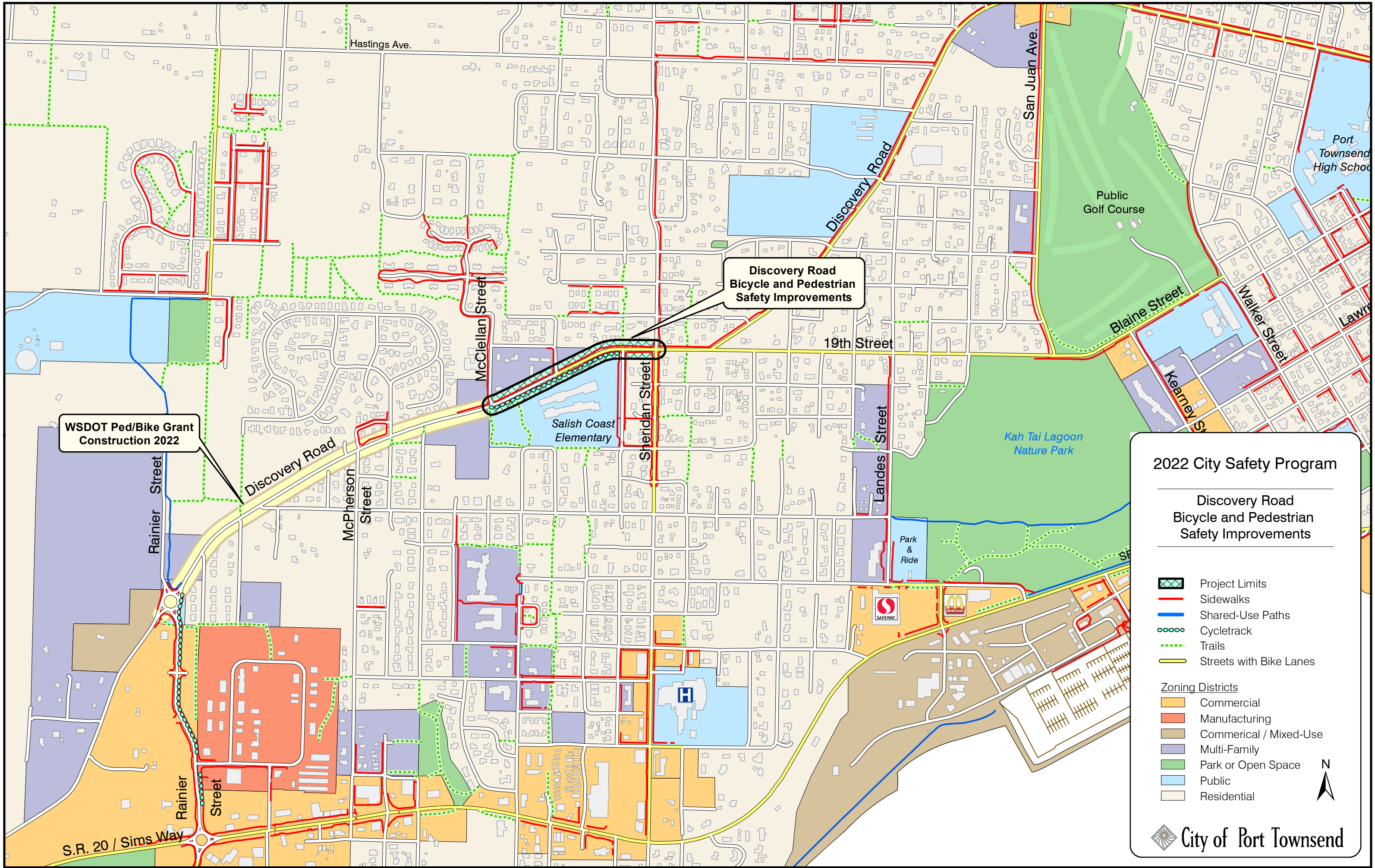
Rainier St.

Sheridan St.

Kah Tai Lagoon

SR 20 Sims Way





**Discovery Road  
Bicycle and Pedestrian  
Safety Improvements**

**WSDOT Ped/Bike Grant  
Construction 2022**

### 2022 City Safety Program

---

#### Discovery Road Bicycle and Pedestrian Safety Improvements

- Project Limits
- Sidewalks
- Shared-Use Paths
- Cycletrack
- Trails
- Streets with Bike Lanes

---

#### Zoning Districts

- Commercial
- Manufacturing
- Commerical / Mixed-Use
- Multi-Family
- Park or Open Space
- Public
- Residential

N

City of Port Townsend

# PROJECT PRIORITY 2 – DISCOVERY ROAD

## Existing Condition – Images:



### Picture Description:

At the primary entrance to Salish Coast Elementary School, pedestrians currently use the bikeway to cross to the school, walk along Discovery Road or as a waiting place for loading onto school buses. The proposed project would provide a mixing zone at two strategic locations, to encourage bicycles to go slow through this area, and so that pedestrians have a designated safe place to walk or wait for the bus.

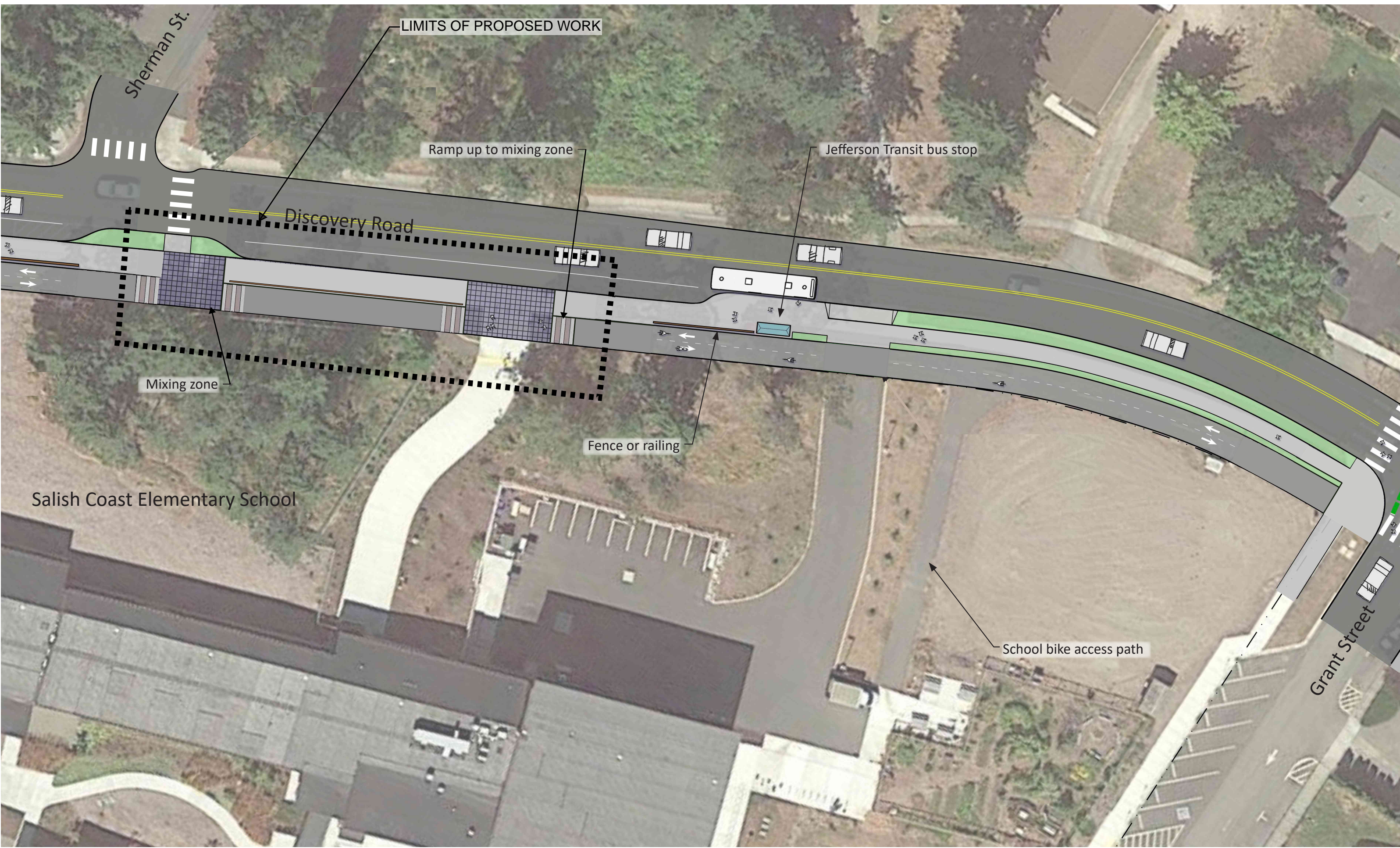
# PROJECT PRIORITY 2 – DISCOVERY ROAD

## Existing Condition – Images:



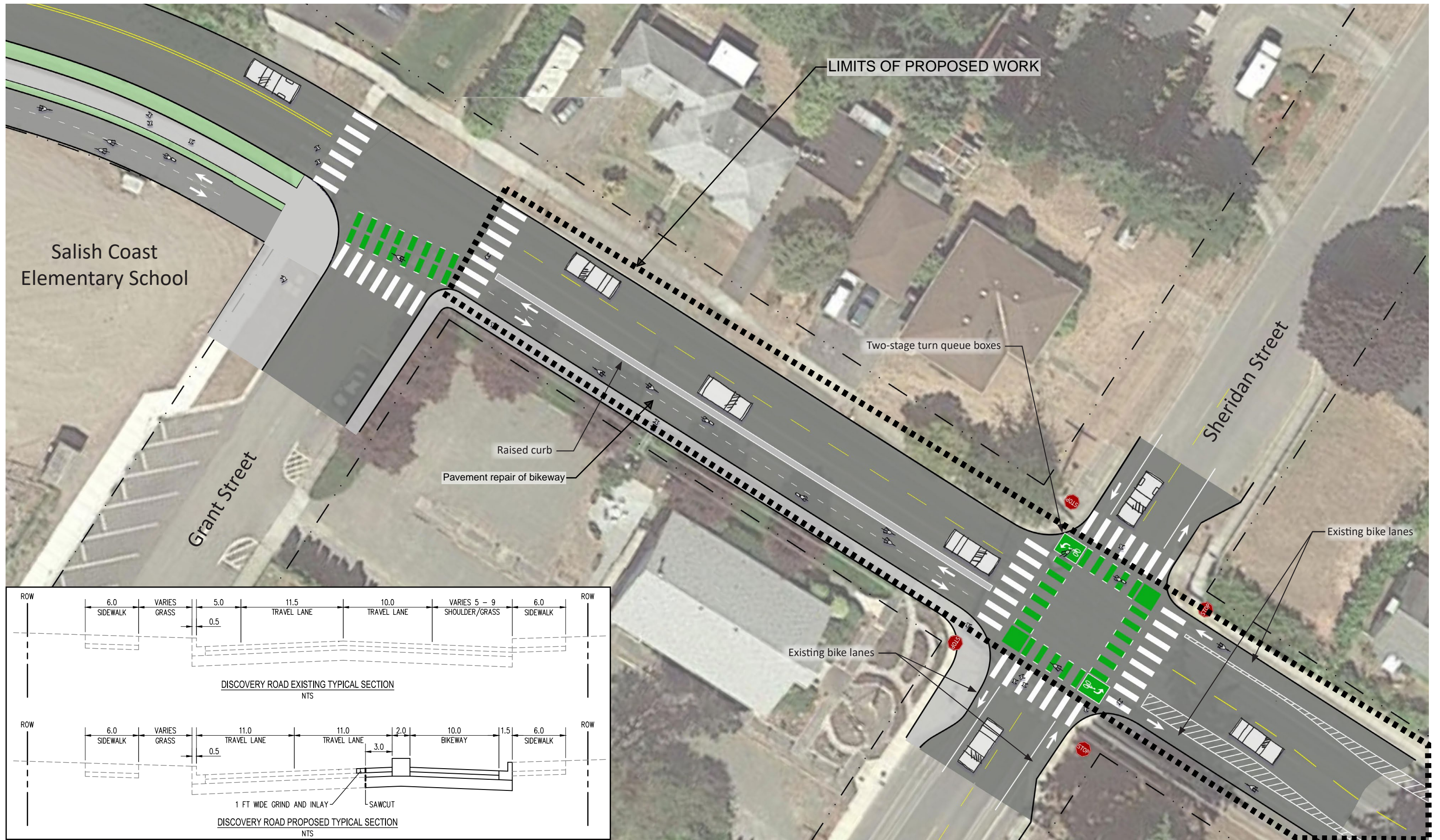
### Picture Description:

Between Grant Street and Sheridan Street on Discovery Road there is a missing section of bicycle facilities for one block. The lack of facilities and the poor asphalt condition creates a dangerous travel route for bicyclists. The proposed project would eliminate the under-utilized parking on this block, and construct a protected bikeway that would connect with existing bike facilities at either end of the block. Enhanced markings and signage at the Sheridan Street intersection would also be installed to increase bicycle and pedestrian visibility and guide these modes of transportation through the intersection.



Salish Coast Elementary School

**SALISH COAST ELEMENTARY SCHOOL**



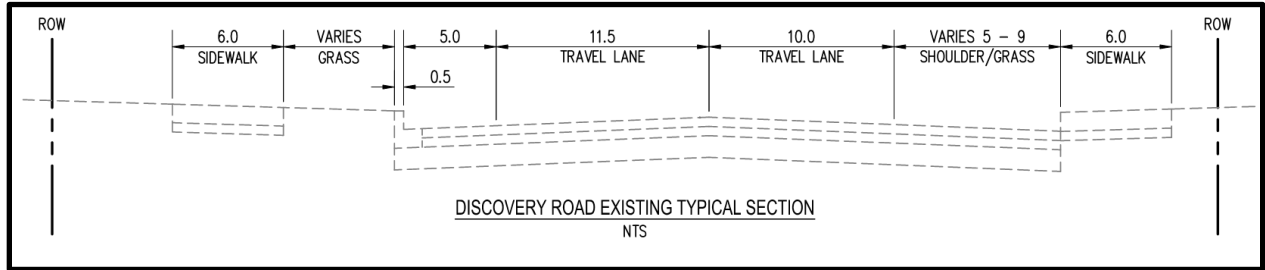
**GRANT AND SHERIDAN STREET INTERSECTIONS**



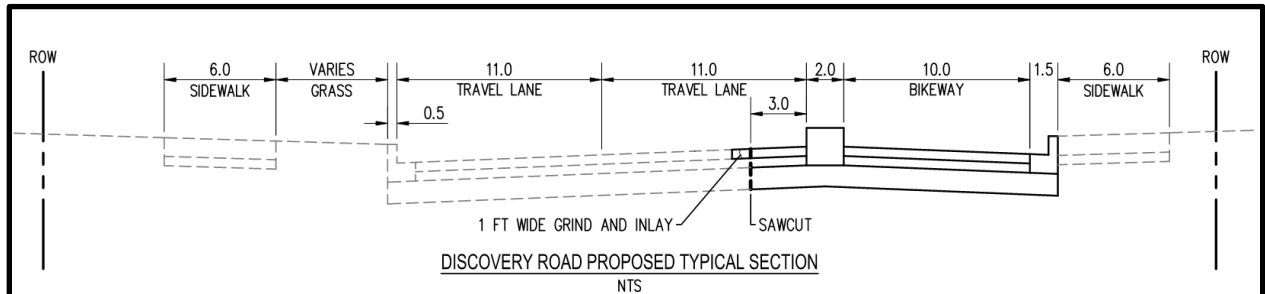
# PROJECT PRIORITY 2 – DISCOVERY ROAD

## Cross Sections:

### Existing



### Proposed



# PROJECT PRIORITY 2 – DISCOVERY ROAD

## Project Schedule:

(Estimated milestones):

Project added to the Statewide Transportation Improvement Program (STIP)	12./2022
Project agreement signed with WSDOT Local Programs	01/2023
Begin PE (PE phase authorized by FHWA through WSDOT Local Programs)	02/2023
Community/stakeholder engagement complete – Already completed.	n/a
Environmental documents (required for every project) approved by WSDOT Local Programs	11/2023
Begin right-of-way (RW phase authorized by FHWA through WSDOT Local Programs)	n/a
Right-of-way completed (certification by FHWA through WSDOT Local Programs)	n/a
Contract advertised	01/2024
Contract awarded	03/2024
Construction completed	06/2024

## Project Cost, Match Amount, and Requested Funding<sup>1</sup>:

Phase	Cost of entire phase	Match amount <sup>2</sup>	Amount requested from this program
Preliminary Engineering (PE)	\$29,000	\$3,000	\$32,000
Right-of-Way (RW)	\$0	\$0	\$0
Construction (includes construction administration) (CN)	\$201,000	\$ 0	\$201,000
<b>Total</b>	<b>\$230,000</b>	<b>\$0</b>	<b>\$233,000</b>
Source(s) of matching funds <sup>2</sup> : <b>REET – Real Estate Excise Tax</b>			

1. Round all numbers to the nearest \$1000.
2. This program requires a 10% match for both the PE and RW phases. Show a 10% match for each phase. Only show a 10% match for the CN phase if the city does not expect to get construction authorization from FHWA through WSDOT by April 30, 2025. If the city plans to meet this date, show \$0 in the table for the match. Federal funds cannot be used for the match.

**Project Name:** GRANT ST TO SHERIDAN ST IMPROVEMENTS

**Client Name:** CITY OF PORT TOWNSEND

**SCJ Project No.:** 22-000176

**Estimate Level:** Concept

**Date:** 2/25/2022



BID ITEM NO.	WSDOT STD ITEM NO.	ITEM DESCRIPTION	UNIT	UNIT PRICE	TOTAL QUANTITY	Schedule A Roadway	TOTAL
<b>PREPARATION</b>							
1	0001	MOBILIZATION	L.S.	\$ 20,000.00	1.0	1.0	\$ 20,000
2	0050	REMOVAL OF STRUCTURES AND OBSTRUCTIONS	L.S.	\$ 3,000.00	1.0	1.0	\$ 3,000
						<b>Subtotal:</b>	<b>\$ 23,000</b>
<b>GRADING</b>							
3	0310	ROADWAY EXCAVATION INCL. HAUL	C.Y.	\$ 30.00	140.0	140.0	\$ 4,200
4	0470	EMBANKMENT COMPACTION	C.Y.	\$ 10.00	20.0	20.0	\$ 200
						<b>Subtotal:</b>	<b>\$ 4,400</b>
<b>STORM SEWER</b>							
5	3091	CATCH BASIN TYPE 1	EACH	\$ 2,000.00	2.0	2.0	\$ 4,000
6	3541	SCHEDULE A STORM SEWER PIPE 12 IN. DIAM.	L.F.	\$ 100.00	150.0	150.0	\$ 15,000
						<b>Subtotal:</b>	<b>\$ 19,000</b>
<b>SURFACING</b>							
7	5100	CRUSHED SURFACING BASE COURSE	TON	\$ 30.00	100.0	100.0	\$ 3,000
8	5120	CRUSHED SURFACING TOP COURSE	TON	\$ 35.00	60.0	60.0	\$ 2,100
						<b>Subtotal:</b>	<b>\$ 5,100</b>
<b>HOT MIX ASPHALT</b>							
9	5711	PLANING BITUMINOUS PAVEMENT	S.Y.	\$ 15.00	24.0	24.0	\$ 360
10	5767	HMA CL. 1/2 IN. PG 64S-28	TON	\$ 125.00	60.0	60.0	\$ 7,500
						<b>Subtotal:</b>	<b>\$ 7,860</b>
<b>EROSION CONTROL AND ROADSIDE PLANTING</b>							
11	6403	ESC LEAD	DAY	\$ 100.00	20.0	20.0	\$ 2,000
12	6490	EROSION/WATER POLLUTION CONTROL	EST.	\$ 5,000.00	1.0	1.0	\$ 5,000
						<b>Subtotal:</b>	<b>\$ 7,000</b>
<b>TRAFFIC</b>							
13	6700	CEMENT CONC. TRAFFIC CURB AND GUTTER	L.F.	\$ 40.00	210.0	210.0	\$ 8,400
14	6806	PAINT LINE	L.F.	\$ 1.00	1225.0	1225.0	\$ 1,225
15	6857	PLASTIC CROSSWALK LINE	S.F.	\$ 10.00	130.0	130.0	\$ 1,300
16	6859	PLASTIC STOP LINE	L.F.	\$ 10.00	40.0	40.0	\$ 400
17	6867	PLASTIC BICYCLE LANE SYMBOL	EACH	\$ 300.00	3.0	3.0	\$ 900
18	6890	PERMANENT SIGNING	L.S.	\$ 3,000.00	1.0	1.0	\$ 3,000
19	6971	PROJECT TEMPORARY TRAFFIC CONTROL	L.S.	\$ 20,000.00	1.0	1.0	\$ 20,000
20	NS-814	PLASTIC CROSSBIKE	S.F.	\$ 10.00	520.0	520.0	\$ 5,200
21	NS-815	CEMENT CONC. WIDE CURB	S.Y.	\$ 100.00	50.0	50.0	\$ 5,000
22	NS-816	CEMENT CONC. MIXING ZONE	S.Y.	\$ 100.00	150.0	150.0	\$ 15,000
23	NS-817	CEMENT CONC. BIKE RAMP	S.Y.	\$ 85.00	80.0	80.0	\$ 6,800
						<b>Subtotal:</b>	<b>\$ 67,225</b>
<b>OTHER ITEMS</b>							
24	7038	ROADWAY SURVEYING	L.S.	\$ 10,000.00	1.0	1.0	\$ 10,000
25	7055	CEMENT CONC. SIDEWALK	S.Y.	\$ 85.00	40.0	40.0	\$ 3,400
26	3100	ADJUST CATCH BASIN	EACH	\$ 550.00	2.0	2.0	\$ 1,100
						<b>Subtotal:</b>	<b>\$ 14,500</b>

<b>Subtotal Construction:</b>	<b>\$148,085</b>	<b>\$</b>	<b>148,085</b>
<b>Contingency @ 20%</b>	<b>\$29,617</b>	<b>\$</b>	<b>29,617</b>
<b>TOTAL CONSTRUCTION:</b>	<b>\$177,702</b>	<b>\$</b>	<b>177,702</b>
<hr/>			
<b>Preliminary Engineering (PE) @ 12%</b>	<b>\$21,324</b>	<b>\$</b>	<b>21,324</b>
<b>CITY STAFF (PE)</b>	<b>\$7,000</b>	<b>\$</b>	<b>7,000</b>
<b>CITY STAFF (CONSTRUCTION)</b>	<b>\$23,000</b>	<b>\$</b>	<b>23,000</b>
<hr/>			
<b>SCHEDULE COST TOTALS:</b>	<b>\$229,026</b>	<b>\$</b>	<b>229,026</b>
<hr/>			
<b>TOTAL PROJECT COST:</b>	<b>\$</b>	<b>\$</b>	<b>229,026</b>

# PROJECT PRIORITY 2 – DISCOVERY ROAD

## Additional Project Information:

### 1. Limits of work:

In the Discovery Road right of way from McClellan Street to east of the Sheridan Street intersection.  
Beginning: Immediately east of the Discovery Road and McClellan Street intersection.  
Ending: Approximately 50 feet east of the Discovery Road and Sheridan Street intersection.

### 2. In adopted plan:

In City of Port Townsend 2009 Transportation Functional Plan (page 53, Map ID 105)  
Upon funding, the project will be added to the City's Six-Year Transportation Improvement Program.

### 3. Community Engagement:

The features of the Discovery Road Bicycle and Pedestrian Safety Improvements Project are the result of input which was gathered during the public engagement period for the Discovery Road Bikeway, Roadway, and Sidewalk Project. This public engagement included the formation of a stakeholder group which met five times to discuss the concept design and how to tie that project in with the rest of the Discovery Road corridor. One tie-in area that was of prime importance to the stakeholder group was the area in front of Salish Coast Elementary School, and east to Sheridan Street. It was acknowledged by the group that the stretch of Discovery Road between McClellan Street and Sheridan Street – primarily in front of Salish Coast Elementary School -- needed bicycle and pedestrian safety improvements. These additional improvements would complete the Discovery Road corridor that serves as a primarily route for those traveling to and from the school. The concept design presented earlier in this application is a summary of the stakeholders' input, gathered in collaboration with the City's design consultant and City staff.

### 4. Coordination with other jurisdictions:

Jefferson County PUD, East Jefferson Fire and Rescue, Port Townsend School District, and Jefferson Transit

### 5. Current Project:

The Discovery Road Bicycle and Pedestrian Safety Improvements Project is not a current project for the City of Port Townsend.

## Crash Data for Spot Location Projects:

Fatal and serious injury crashes this project has the potential to address.

Location	Crash Report Number	Year
1. 19 <sup>th</sup> and Landes	E501211 (#15 on LRSP)	2016
2. 19 <sup>th</sup> and Landes	E784570 (#16 on LRSP)	2018
3. Washington Street	E880882 (#222 on LRSP)	2016
4. Clay and Fillmore	E961314 (#61 on LRSP)	2019
5. Haines and Sims	E850159 (#361 on LRSP)	2018
6. Hendricks and Sims	EA85626 (#339 on LRSP)	2020

## **PART 2 – PROJECT INFORMATION**

### **PROJECT PRIORITY 3**

### **ADMIRALTY AVENUE**

### **SAFETY IMPROVEMENTS**

### **SAN JUAN AVENUE TO SPRUCE AND W STREET**

- A. *Project Title*
- B. *District the project falls within*
- C. *Project Type – Spot or Systemic*
- D. *Project Priority*
- E. *Description of Work*
- F. *Vicinity Maps*
- G. *Existing Condition Images*
- H. *Conceptual Plan*
- I. *Cross Section – n/a*
- J. *Project Schedule*
- K. *Project Cost, Match Amount, and Requested Funding*
- L. *Cost Estimate*
- M. *Additional Project Information*
- N. *Crash Data*

# PROJECT PRIORITY 3 – ADMIRALTY AVENUE

**Project Title:**

Admiralty Avenue Safety Improvements

**Districts the project falls within:**

State legislative district #(s): 24

Congressional district #(s): 6

**Type of Project (spot/systemic):**

Spot Location

**Project Priority:**

This project was designated as priority three by the Port Townsend City Council in recognition of the need for safety improvements along the corridor of Admiralty Avenue/Spruce Street. This corridor has a significant curve and is well used by both pedestrians and bicyclists.

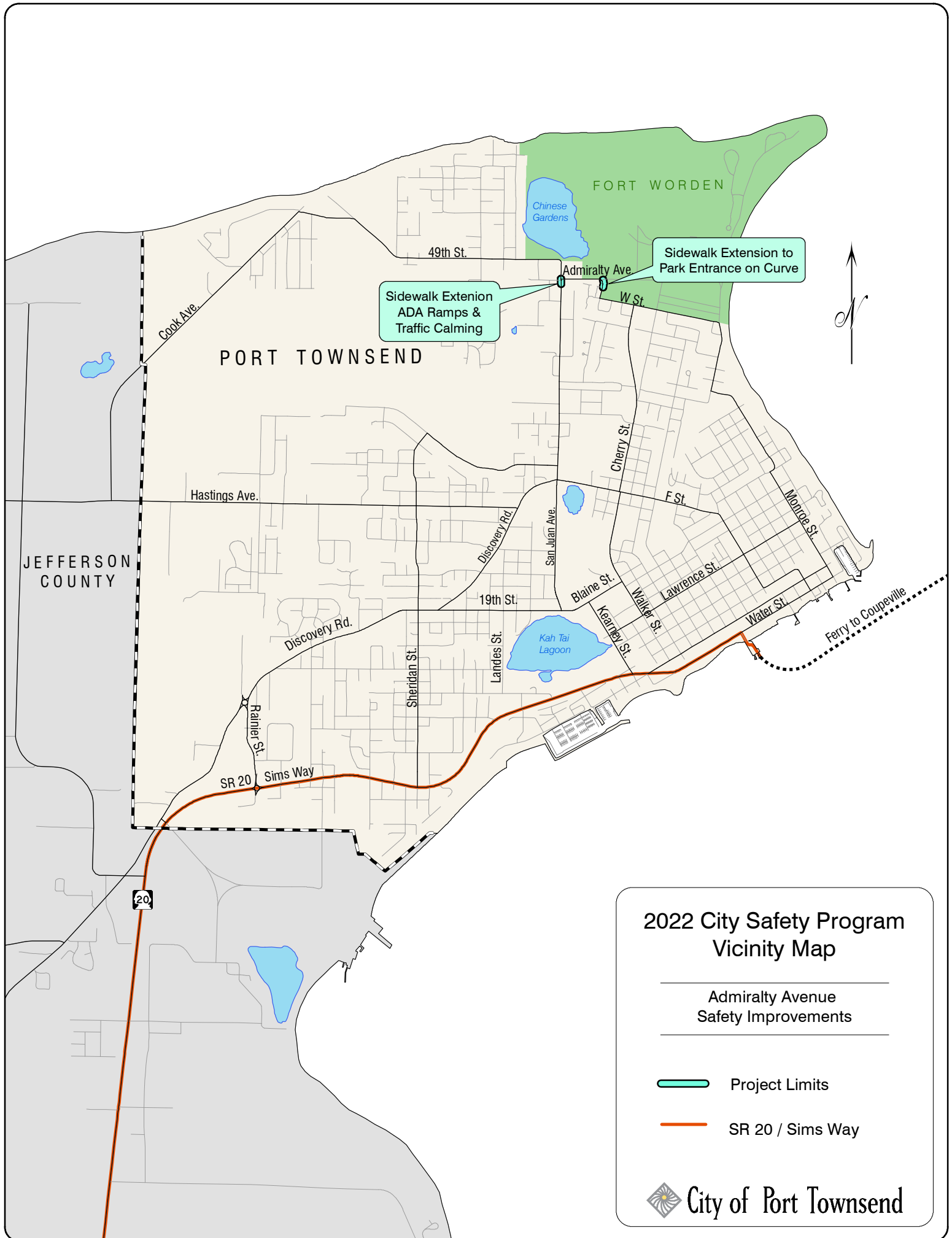
**Description of Work:**

The Admiralty Avenue Safety Improvements Project provides countermeasures on a major collector with a curve. This project starts at the intersection of San Juan Avenue and Admiralty Avenue and continues east to the Admiralty Avenue curve, where the street name changes to Spruce Street. This project provides sidewalks, ADA ramps, crosswalks, traffic calming, and signage at two intersections along Admiralty Avenue. The existing sidewalks on both San Juan Avenue and on Spruce Street stop short of these intersections and the lack of pedestrian facilities decrease visual cues for motorists at a busy intersection and along a curve.

Admiralty Avenue is a heavily used collector by both pedestrians and motorists alike as it is the only east/west connection in the Fort Worden neighborhood. Please see the Project Design Concept for the proposed improvements.

San Juan Avenue is the main north/south arterial in town. The proposed improvements to the sidewalk and intersection are within a quarter mile of the middle school and San Juan Avenue has an ADT of 4,800.

Spruce Street is located adjacent to Fort Worden State Park and is the primary route for pedestrians and bicyclists traveling to the park and along Admiralty Avenue to the north side of town.



Sidewalk Extension  
ADA Ramps &  
Traffic Calming

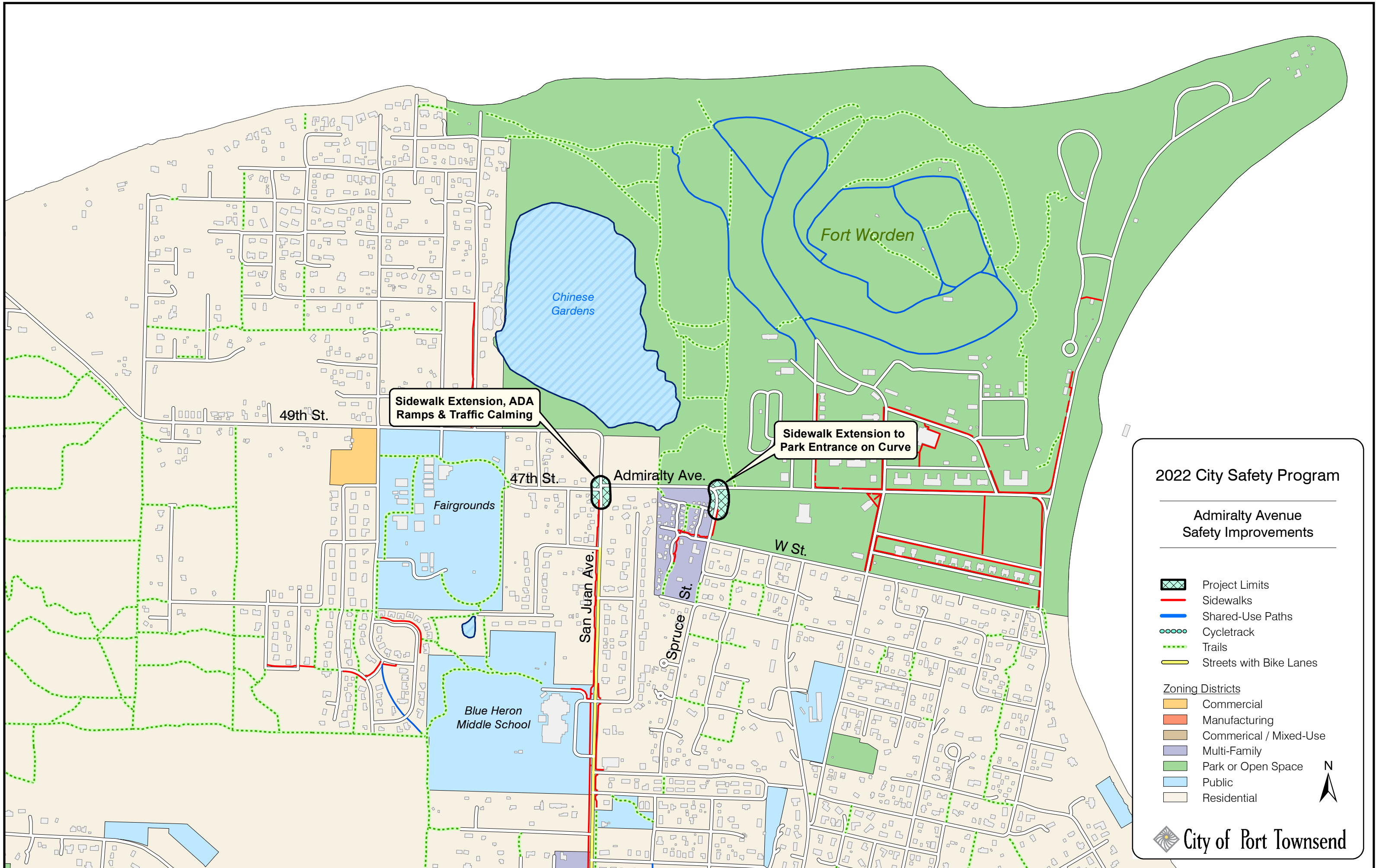
Sidewalk Extension to  
Park Entrance on Curve

### 2022 City Safety Program Vicinity Map

Admiralty Avenue  
Safety Improvements

 Project Limits

 SR 20 / Sims Way












Sidewalk Extension, ADA Ramps & Traffic Calming

Sidewalk Extension to Park Entrance on Curve

### 2022 City Safety Program

#### Admiralty Avenue Safety Improvements

-  Project Limits
-  Sidewalks
-  Shared-Use Paths
-  Cycletrack
-  Trails
-  Streets with Bike Lanes

- Zoning Districts
-  Commercial
  -  Manufacturing
  -  Commercial / Mixed-Use
  -  Multi-Family
  -  Park or Open Space
  -  Public
  -  Residential





# PROJECT PRIORITY 3 – ADMIRALTY AVENUE

## Existing Condition – Images:



### **San Juan Avenue – Looking North Towards the Admiralty Avenue Intersection**

The existing sidewalk on the west side of San Juan Avenue stops short of the Admiralty Avenue Intersection which is offset from 47<sup>th</sup> Street. This project will complete the sidewalk and provide ADA ramps, a raised crossing across San Juan Avenue and a crossing on Admiralty Avenue.

# PROJECT PRIORITY 3 – ADMIRALTY AVENUE









## **Spruce Street Looking North Towards Admiralty Avenue**



The existing sidewalk on the east side of Spruce Street stops short of the Admiralty Avenue intersection along a curve. This project will provide a sidewalk, an ADA ramp, and signage warning motorists of the curve ahead.

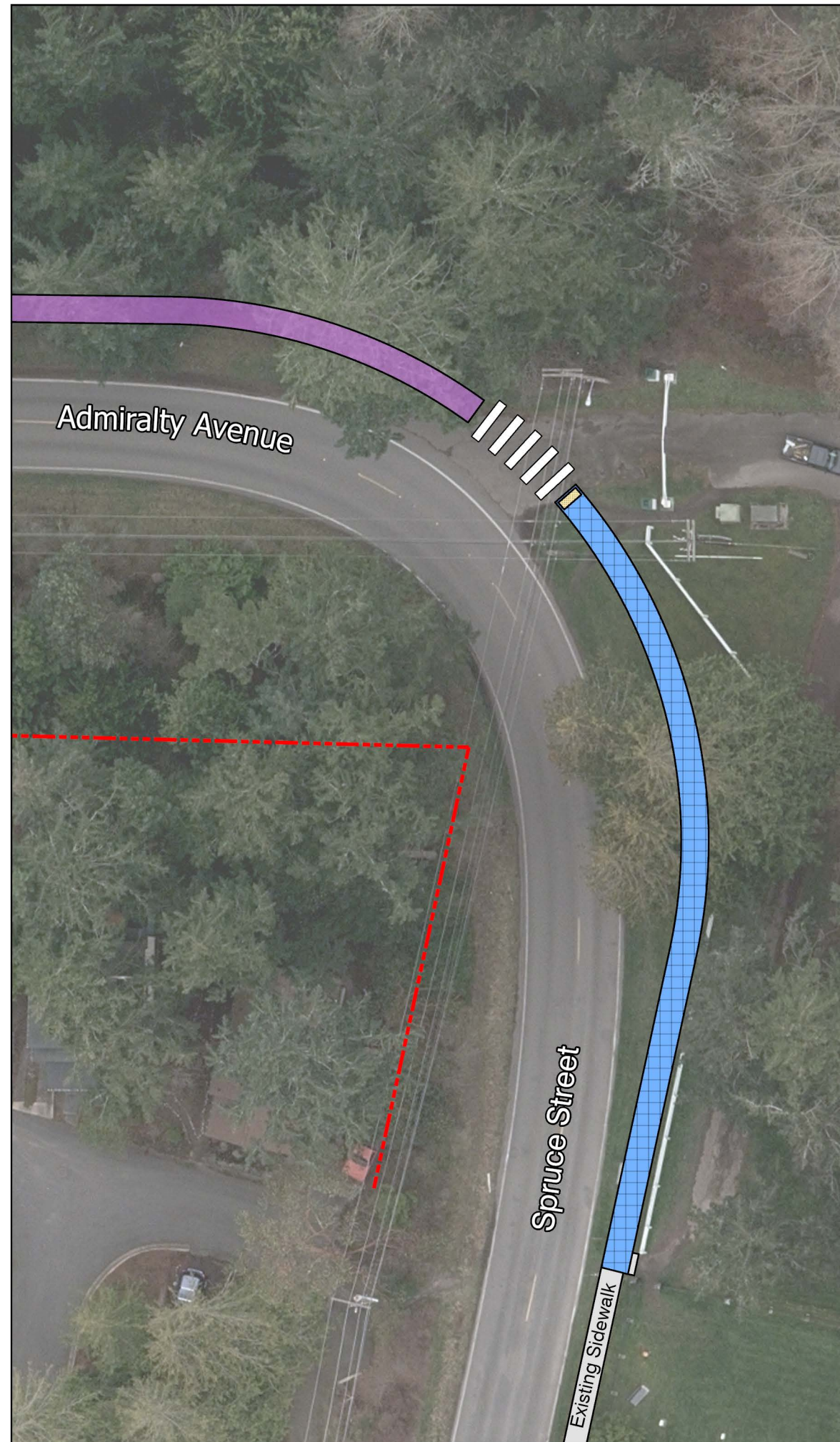
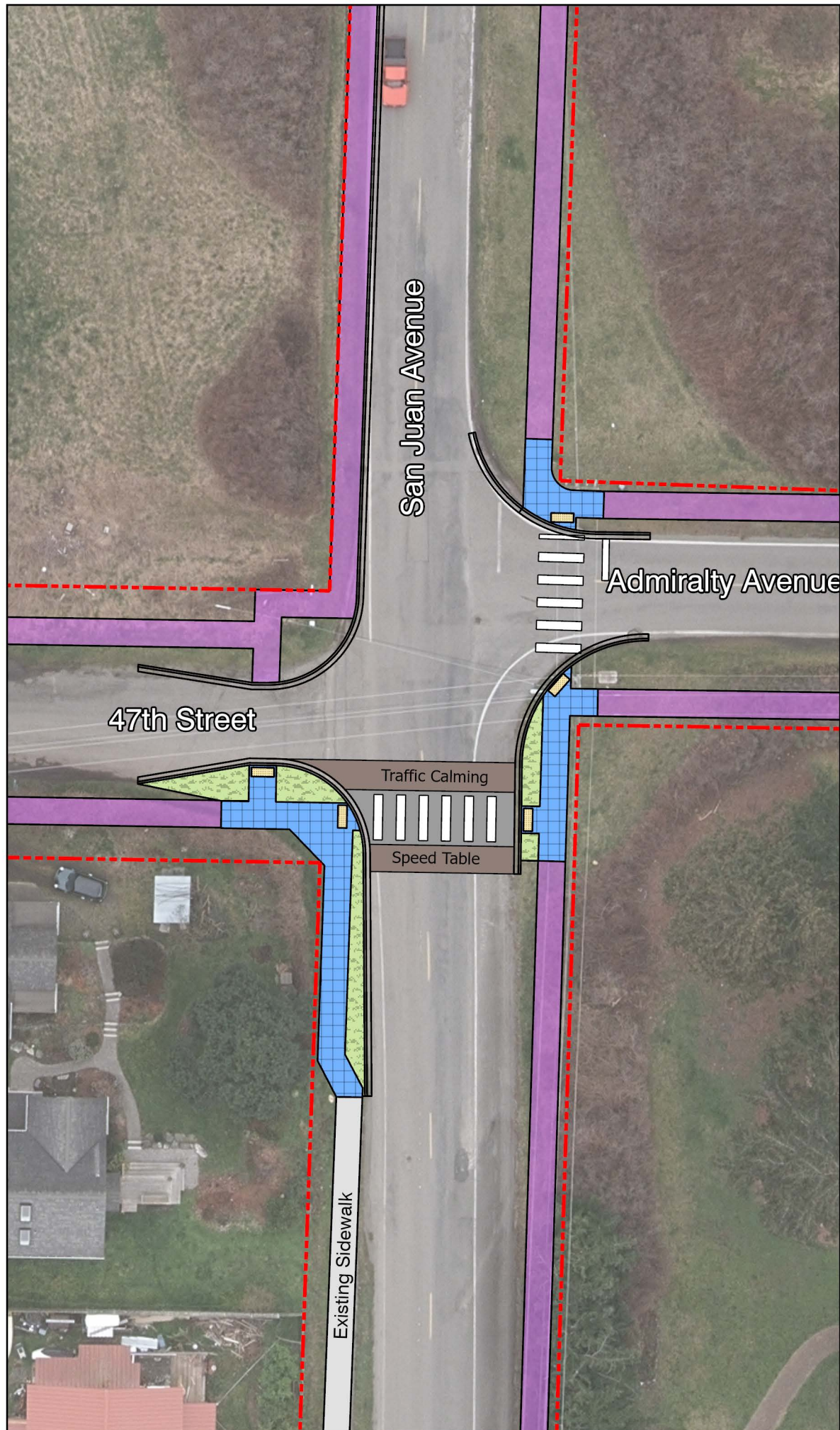
2022 City Safety Program  
Project Design Concept

Admiralty Avenue  
Safety Improvements



-  Sidewalk & ADA Ramps
-  Crosswalks
-  Detectable Warning Surface
-  Planter Area
-  Right-of-Way
-  Future Sidewalk or Shared-Use Path

 <b>City of Port Townsend</b>	Scale 1:30
	February 28, 2022
	



# PROJECT PRIORITY 3 – ADMIRALTY AVENUE

## Project Schedule (Estimated milestones):

Project added to the Statewide Transportation Improvement Program (STIP)	7/2021
Project agreement signed with WSDOT Local Programs	1/2023
Begin PE (PE phase authorized by FHWA through WSDOT Local Programs)	3/2023
Community/stakeholder engagement complete	3/2023
Environmental documents (required for every project) approved by WSDOT Local Programs	11/2023
Begin right-of-way (RW phase authorized by FHWA through WSDOT Local Programs)	n/a
Right-of-way completed (certification by FHWA through WSDOT Local Programs)	n/a
Contract advertised	1/2024
Contract awarded	3/2024
Construction completed	6/2024

## Project Cost, Match Amount, and Requested Funding<sup>1</sup>:

Phase	Cost of entire phase	Match amount <sup>2</sup>	Amount requested from this program
Preliminary Engineering (PE)	\$38,000	\$3,800	\$34,200
Right-of-Way (RW)	\$0	\$0	\$0
Construction (includes construction administration) (CN)	\$270,000	\$0	\$270,000
<b>Total</b>	<b>\$308,000</b>	<b>\$3,800</b>	<b>\$304,200</b>
Source(s) of matching funds <sup>2</sup> : REET – Real Estate Excise Tax			

Admiralty Avenue Safety Improvements  
Cost Estimate

ITEM	TOTAL QUANTITY	UNITS	UNIT COST	TOTAL
<b>PREPERATION</b>				
Mobilization (8%)	1	LS	\$12,410.52	\$12,410.52
Clearing and Grubbing	1	LS	\$2,500.00	\$2,500.00
Removal of Structures and Obstructions	1	LS	\$500.00	\$500.00
Remove Asphalt Concrete Pavement	100	SY	\$50.00	\$5,000.00
Sawcutting	1	LS	\$400.00	\$400.00
<b>GRADING</b>				
Sidewalk Shaping	1	LS	\$8,000.00	\$8,000.00
<b>SURFACING</b>				
CSTC - Asphalt Area (3" Depth)	3	TONS	\$40.00	\$122.37
CSTC - Sidewalk Area (3" Depth)	29	TONS	\$40.00	\$1,143.33
CSTC - Curb Area (3" Depth)	3	TONS	\$40.00	\$122.37
CSBC - Sidewalk Area (4" Depth)	38	TONS	\$40.00	\$1,524.44
<b>HOT MIX-ASPHALT</b>				
HMA CL. 1/2 IN. PG 58 - 22 (3" Depth)	10	TONS	\$200.00	\$2,000.00
<b>EROSION CONTROL AND ROADSIDE PLANTINGS</b>				
Erosion Control During Construction	1	LS	\$2,500.00	\$2,500.00
Topsoil Type A	52	CY	\$42.00	\$2,184.00
Seeding	310	SY	\$1.50	\$465.00
<b>TRAFFIC</b>				
Cement Concrete Traffic Curb and Gutter	236	LF	\$30.00	\$7,080.00
Relocating Existing Signs	3	EACH	\$150.00	\$450.00
Project Temporary Traffic Control	1	LS	\$20,000.00	\$20,000.00
Permanent Signing	1	LS	\$1,200.00	\$1,200.00
Plastic Crosswalk Line	400	SF	\$10.00	\$4,000.00
Plastic Stop Line	14	LF	\$10.00	\$140.00
<b>OTHER</b>				
Cement Concrete Sidewalk 4"	245	SY	\$60.00	\$14,700.00
Curb Ramps	6	EACH	\$3,500.00	\$21,000.00
Detectable Warning Surface	60	SF	\$60.00	\$3,600.00
Traffic Calming	1	LS	\$50,000.00	\$50,000.00
<b>RESTORATION</b>				
Trimming and Cleanup	1	LS	\$6,500.00	\$6,500.00
<b>SUBTOTAL</b>				
Contingency	25%			\$41,885.51
Construction Total				\$209,427.55
<b>ENGINEERING &amp; PERMITTING</b>				
Design Engineering	18%			\$37,696.96
Engineering & Permitting Total				\$37,696.96
<b>PROJECT MANAGEMENT</b>				
Construction Engineering	9%			\$18,848.48
City Project Management (Design & Construction)	20%			\$41,885.51
<b>GRAND TOTAL</b>				
				\$307,858.50
Laura Parsons, P.E., City Engineer				
Registered, State of Washington				

# PROJECT PRIORITY 3 – ADMIRALTY AVENUE

## Additional Project Information:

### 1. Limits of work:

- San Juan Avenue & Admiralty Avenue/47<sup>th</sup> Street Intersection – South to the Existing Sidewalk
- Spruce Street & Admiralty Avenue Intersection – South to the Existing Sidewalk

### 2. In adopted plan:

Admiralty Avenue is listed as a priority project in the City's Adopted Non-Motorized Transportation Plan (June 6, 2011) and is included in the City's Six Year TIP.

### 3. Community Engagement:

Admiralty Avenue is on the list of Priority Projects in the Non-Motorized Transportation plan which was developed with community input and adopted by the City Council through ordinance. There will also be engagement, specific to this project, to include the formation of a stakeholder group to discuss transportation in the Blue Heron Middle School / Fort Worden neighborhood as well as provide input for the concept design.

### 4. Coordination with other jurisdictions:

This project is located on roadways owned and managed by the City.

### 5. Current Project:

The Admiralty Avenue Safety Improvements project is not a current project.

## Crash Data for Spot Location Project:

Fatal and serious injury crashes this project has the potential to address.

Location	Crash Report Number	Year
1. Washington Street	E880882 (#222 on LRSP)	2016
2. Discovery Road	E519193 (#65 on LRSP)	2016
3. Clay Street and Fillmore Street	E961314 (#61 on LRSP)	2019
4. Hendricks Street and Sims Way	EA85626 (#339 on LRSP)	2020

# **LOCAL ROAD SAFETY PLAN**

## **2021**



# Local Road Safety Plan

**December 2021**

**Prepared by**





# Contents

<b>Overview .....</b>	<b>3</b>
<b>1 - Crash Data Analysis .....</b>	<b>5</b>
1.1 WSDOT Fatal/Serious Injury Crash Data Summary .....	5
1.2 Crash Data Report .....	5
1.2.1 Fatal Crashes .....	9
1.2.2 Serious Injury Crashes .....	9
1.2.3 All Crashes .....	10
1.3 Identification of Focus Crash Types and Facilities .....	12
<b>2 - Risk Factor Analysis and Identification .....</b>	<b>15</b>
2.1 Analyze Individual Fatal and Serious Injury Crashes to Identify Risk Factors .....	15
2.2 Select Most Common Risk Factors .....	16
2.3 Analyze Roadway Network for Presence of Risk Factors .....	18
<b>3 - Risk Factor Location Prioritization Methodology .....</b>	<b>18</b>
<b>4 - High Risk Factor Locations .....</b>	<b>19</b>
<b>5 - Recommended Countermeasures .....</b>	<b>19</b>
5.1 Identify Countermeasures .....	19
5.2 Preferred Countermeasure Selection Process .....	21
<b>6 - Prioritized Safety Improvement Projects .....</b>	<b>21</b>
<b>7 - Conclusion .....</b>	<b>24</b>

## Table of Figures

Figure 1. Map of Fatal/Serious Injury Crashes within Port Townsend City Limits by Injury Type .....	7
Figure 2. Map of Fatal/Serious Injury Crashes within Port Townsend City Limits by Crash Type .....	8
Figure 3. Map of All 2016-2020 Crashes by Crash Type within Port Townsend City Limits .....	11
Figure 4. Map of 2016-2020 Pedestrian and Bicyclist Crashes within Port Townsend City Limits .....	13
Figure 5. Map of 2016-2020 Fixed Object Crashes within Port Townsend City Limits .....	14
Figure 6. Map of Port Townsend 85 <sup>th</sup> Percentile Speeds and Average Daily Traffic (ADT) Volumes .....	17

## Table of Tables

Table 1. City of Port Townsend Severe Crashes 2016-2020 .....	6
Table 2. Comparison of Severe Crashes by Crash Type, Injury Type, and Facility, 2016-2020.....	6
Table 3. City of Port Townsend Crashes by Type, 2016-2020.....	10
Table 4. Prioritized List of High Risk Factor Locations within Port Townsend.....	19
Table 5. Recommended Countermeasures to Reduce Bicyclist Involved Crashes .....	20
Table 6. Recommended Countermeasures to Reduce Pedestrian Involved Crashes.....	20
Table 7. Recommended Countermeasures to Reduce Fixed Object Crashes.....	20
Table 8. City of Port Townsend Prioritized Safety Improvement Projects - Priority Group 1 .....	22
Table 9. City of Port Townsend Prioritized Safety Improvement Projects - Priority Group 2 .....	23

## Overview

The Washington Department of Transportation (WSDOT) recommends municipalities develop a Local Road Safety Plan to identify safety issues and engineering countermeasures to reduce fatal and serious injury crashes. A Local Road Safety Plan (LRSP) represents an agency's data-driven analysis and prioritization of its roadways for traffic safety, based on the most frequent fatal or serious injury crash type(s). The federal Highway Safety Improvement Program (HSIP) is currently allocating an estimated \$35 million in grant funding for the 2022 grant cycle to assist municipalities in realizing safety improvement projects identified in their LRSPs. In addition, LRSPs also support the state's "Target Zero" goal of zero traffic fatalities and serious injuries on Washington's roadways by the year 2030.

This Local Safety Program aims to:

1. List crash reduction priorities based on analysis of summary crash data;
2. Describe the factors contributing to individual fatal/serious crashes and the selection process used to identify said factors;
3. Provide an analysis of the roadway network for presence of fatal/serious crash risk factors;
4. Provide a prioritized list of roadway locations where fatal/serious crash risk factors are present;
5. Identify and describe the countermeasures to address prioritized roadway locations and the selection process used to identify said countermeasures; and
6. List safety improvement projects by priority.

The above components are covered in the following report sections:

- Crash Data Analysis (1) and **Appendixes A and B**
- Roadway Network Risk Factor Analysis and Selection (2, 3)
- Risk Factor Location Prioritization Methodology (4)
- Risk Factor Locations (4)
- Recommended Countermeasures (5)
- Prioritized Safety Improvement Projects (6)

The City of Port Townsend's roadway network is comprised of a hierarchy of roads with various functional classifications that establish the intended uses of each road. Functional classifications range from principal arterials intended to move high volumes of motor vehicles between major destinations with limited access to adjacent roads and properties to local roads intended to provide access to adjacent properties with no through traffic. Minor arterials and major collectors provide a balance of local access and capacity for through traffic. The adopted WSDOT Functional Classifications (see map in **Appendix C**) for the City of Port Townsend's roadway network have been used in this plan for consistency with WSDOT crash reporting. The WSDOT functional classifications are less refined than the City of Port Townsend's functional classifications (see map **Appendix C**) but are similar enough to use as a basis for establishing facility types recommended for safety improvements.

The City of Port Townsend's roadway network relies upon State Route (SR) 20 as the primary connection between downtown Port Townsend (including the ferry terminal) with the rest of the Olympic Peninsula.

WSDOT classified major collectors that provide circulation within the City of Port Townsend include Discovery Rd, 19<sup>th</sup> St, San Juan Ave, Hastings Ave, Sheridan St, Walker St, and others. See **Appendix C**.

This Local Road Safety Plan utilized recommendations provided by the U.S Department of Transportation Federal Highway Administration's (FHWA) 2013 *Systemic Safety Project Selection Tool* guidelines, 2021 *Proven Safety Countermeasures*, and other Washington State Department of Transportation (WSDOT) recommended sources.

By determining contributing factors, establishing a prioritized risk rating, and prioritizing project sites with features connected with higher risk rates, countermeasures can be targeted and recommended projects prioritized to provide the maximum benefit to the traveling public, reducing the risk of fatality or serious injury crashes on City of Port Townsend roads.

# 1 - Crash Data Analysis

This section provides an analysis of the crash data provided by WSDOT for the period 2016-2020 and an explanation of how the City selected its focus crash and facility types. As the City of Port Townsend has a population below 27,500 and does not maintain state highways within its jurisdiction, fatality or serious injury crashes that occurred on SR 20 within City limits were not included in the Fatal/Serious Injury Crash Data Summary provided by WSDOT (see **Section 1.1** and **Appendix A**). However, crash data for crashes on all roads within City limits was requested due to the occurrence of severe injury crashes on SR 20 within City limits (see **Section 1.2** and **Appendix B**).

## 1.1 WSDOT Fatal/Serious Injury Crash Data Summary

The Fatal/Serious Injury Crash Data Summary provided by WSDOT highlighted areas of concern for fatal or serious injury crashes based on the percentage of crashes observed in the City of Port Townsend in 2016-2020 and how the rates compared to all roads in the state, all cities, and westside cities. See **Appendix A**.

In the period 2016-2020, the City of Port Townsend had eight (8) serious injury crashes and one (1) fatal crash for a total of nine (9) crashes **on city-maintained roads**. Of these crashes:

- 22.2% or two (2) crashes involved a hit bicyclist (one of these was the fatality)
- 11.1% or one (1) crash involved a hit pedestrian
- 22.2% or two (2) crashes involved a fixed object
- 11.1% or one (1) crash occurred at an angle
- 11.1% or one (1) crash involved an overturned motor vehicle
- 22.2% or two (2) crashes were identified as other:
  - One (1) crash involved a person who fell, jumped, or was pushed from a motor vehicle
  - One (1) crash involved improper passing

## 1.2 Crash Data Report

The Crash Data Report includes **all reported crashes on all roadways within City limits including SR 20** involving fatal, suspected serious injury, suspected minor injury, possible injury, or no injury scenarios for the 2016-2020 time period. SR 20 is a primary connection for residents traveling to and from downtown Port Townsend, including the Port Townsend - Coupeville ferry terminal. See **Appendix B**.

The Crash Data Report includes information on the type of crash (fixed-object, rear-end, etc.), time of day, geographic location, and other potential contributing factors relevant to an evaluation of the safety risks present in the City's roadway network. WSDOT provided a map of the fatal and suspected injury crash locations (see **Figure 1**). Note: This data set includes crashes on SR 20, therefore the total number of severe (combined fatal and serious injury) crashes increased to twelve (12), as three (3) serious injury crashes occurred on SR 20 from 2016-2020.

See **Tables 1-2** and **Figures 1-2** below.

**Table 1. City of Port Townsend Severe Crashes 2016-2020**

Crash Type	Count	% of Severe Injury Crashes
Ped/Bicyclist*	5	42%
Fixed object	2	17%
Overtured motor vehicle	1	8%
Entering at angle	1	8%
Other**	3	25%
<b>Total</b>	<b>12</b>	<b>100%</b>

\*One bicyclist crash was the fatality; all others were serious injuries.

\*\*See details provided in Table 2 for other individual crashes.

**Table 2. Comparison of Severe Crashes by Crash Type, Injury Type, and Facility, 2016-2020**

Crash Type	Fatality		Serious Injury		Total	
	City-Maintained Road	SR 20	City-Maintained Road	SR 20	Number (#)	Percentage (%)
Bicyclist	1	-	1	1	3	25.00%
Pedestrian	-	-	1	1	2	16.67%
Fixed Object	-	-	2	-	2	16.67%
Angle	-	-	1	-	1	8.33%
Overtured Motor Vehicle	-	-	1	-	1	8.33%
Other	-	-	2*	1**	3	25.00%
<b>Total</b>	<b>1</b>	<b>0</b>	<b>8</b>	<b>3</b>	<b>12</b>	<b>100%</b>

\*One crash involved a motor vehicle improperly passing at a speed that exceeded a reasonably safe speed. The secondary crash type for this crash was fixed object. The other crash involved a person who fell, jumped, or was pushed from the motor vehicle.

\*\*This SR-20 crash involved an improper mid-block U-turn by a motorcycle.

Figure 1. Map of Fatal/Serious Injury Crashes within Port Townsend City Limits by Injury Type

## 2016 - 2020 Fatal and Suspected Serious Injury Crashes City of Port Townsend

*Under 23 U.S. Code § 148 and 23 U.S. Code § 409, safety data, reports, surveys, schedules, lists compiled or collected for the purpose of identifying, evaluating, or planning the safety enhancement of potential crash sites, hazardous roadway conditions, or railway-highway crossings; are not subject to discovery or admitted into evidence in a Federal or State court proceeding or considered for other purposes in any action for damages arising from any occurrence at a location mentioned or addressed in such reports, surveys, schedules, lists, or data.*

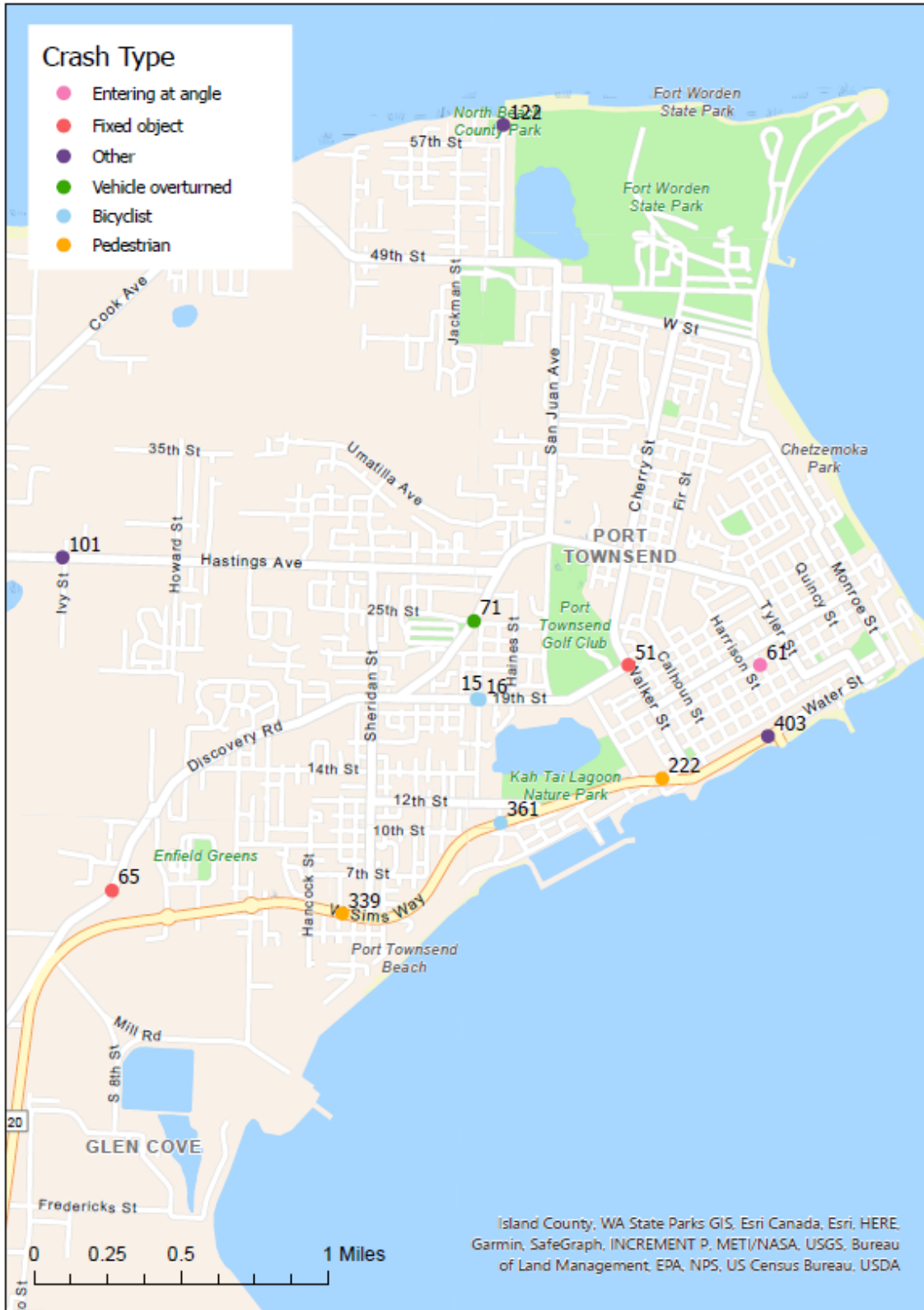


**Washington State Department of Transportation**  
 WSDOT - Transportation Data, GIS and Modeling Office  
 Crash Data and Reporting Branch - JB

**Legend**  
 ● Fatal (1)  
 ● Suspected Serious Injury (11)

--- County Line      — U.S. Interstate  
 □ County            — U.S. Highway  
 □ City                — State Route  
 □ Tribal Land        — Local Roads

Figure 2. Map of Fatal/Serious Injury Crashes within Port Townsend City Limits by Crash Type



\*Label numbers refer to GIS Identification Number (**TSI\_ID** field) for individual crashes.



### 1.2.1 Fatal Crashes

Between 2016-2020, one (1) fatal crash occurred within the City-maintained roadway network at the intersection of 19<sup>th</sup> St and Landes St and was intersection related (#16 in **Figure 2** above). This crash involved a moving motor vehicle striking a **bicyclist**. Weather conditions were overcast and dry in daylight hours at 2:12 pm in March 2018. The roadway was straight with a downhill grade from west to east (the direction of travel). The posted speed limit was 25 mph and the roadway was two-way, undivided with blacktop. The crash occurred in the lane of primary trafficway. The bicyclist was riding with traffic and a designated bicycle route was present. The passenger car was making a right turn from west to south. The motor vehicle driver did not grant the right of way to the bicyclist. The bicyclist died at the hospital.

### 1.2.2 Serious Injury Crashes

There were eleven (11) serious injury crashes within the City limits between 2016-2020. Of these, eight (8) occurred **on city-maintained roads** as described below:

- One (1) crash involved a **bicyclist** riding with traffic using the roadway on a straight and graded 19<sup>th</sup> St with no motor vehicle involved near the fatality crash location (#15).
- One (1) crash involved a motor vehicle hitting a **pedestrian** who was crossing Washington St at a non-intersection and non-cross walk location (#222)
- One (1) crash involved a fatigued driver crashing into **fixed objects** including a metal sign post and earth bank at night at the T-intersection of Blaine St and Walker St (#51).
- One (1) crash involved a **fixed object** (tree or stump) at a horizontal curve on a grade on Discovery Rd at dawn with a driver who had been drinking (#65).
- One (1) crash involved an **entering at angle** motor vehicle crash at the intersection of Clay St and Fillmore St at dusk with distractions outside and an obstructed view (#61).
- One (1) crash involved an **overturned motor vehicle** at the intersection of Discovery Rd and 24<sup>th</sup> St where an unknown distraction resulted in a motorcyclist overturned in the ditch (#71).
- One (1) **other** crash involved a person who fell, jumped, or was pushed from a motor vehicle during daylight hours immediately south of the North Beach County Park parking area (#122).
- One (1) **other** crash involved a driver under the influence of alcohol attempting an improper passing maneuver on a straight section of Hastings Ave with a truck and trailer coming from the opposite direction. The impaired driver's motor vehicle was forced off the road and crashed into a fixed object tree or stump (#101).

Three (3) serious injury crashes occurred **on SR 20 within City limits** as described below:

- One (1) crash involved a **bicyclist** riding in the roadway on W Sims Way that struck a moving motor vehicle turning right from Haines Pl onto W Sims Way at the signalized intersection (#361).
- One (1) crash involved a motor vehicle going straight and hitting a **pedestrian** crossing in a marked and signalized pedestrian crosswalk on W Sims Way at Hendricks St (#339).
- One (1) **other** crash involved a motorcycle attempting an improper, mid-block U-Turn that did not grant the right of way to a motor vehicle. This occurred near the ferry docks (#403).

### 1.2.3 All Crashes

The breakdown of all 405 crashes for the period 2016-2020 includes:

- 60% (247) crashes on City Roads
- 39% (157) crashes on State Highways (SR 20)
- 1% (1) on State Park Roads

Of these 405 crashes:

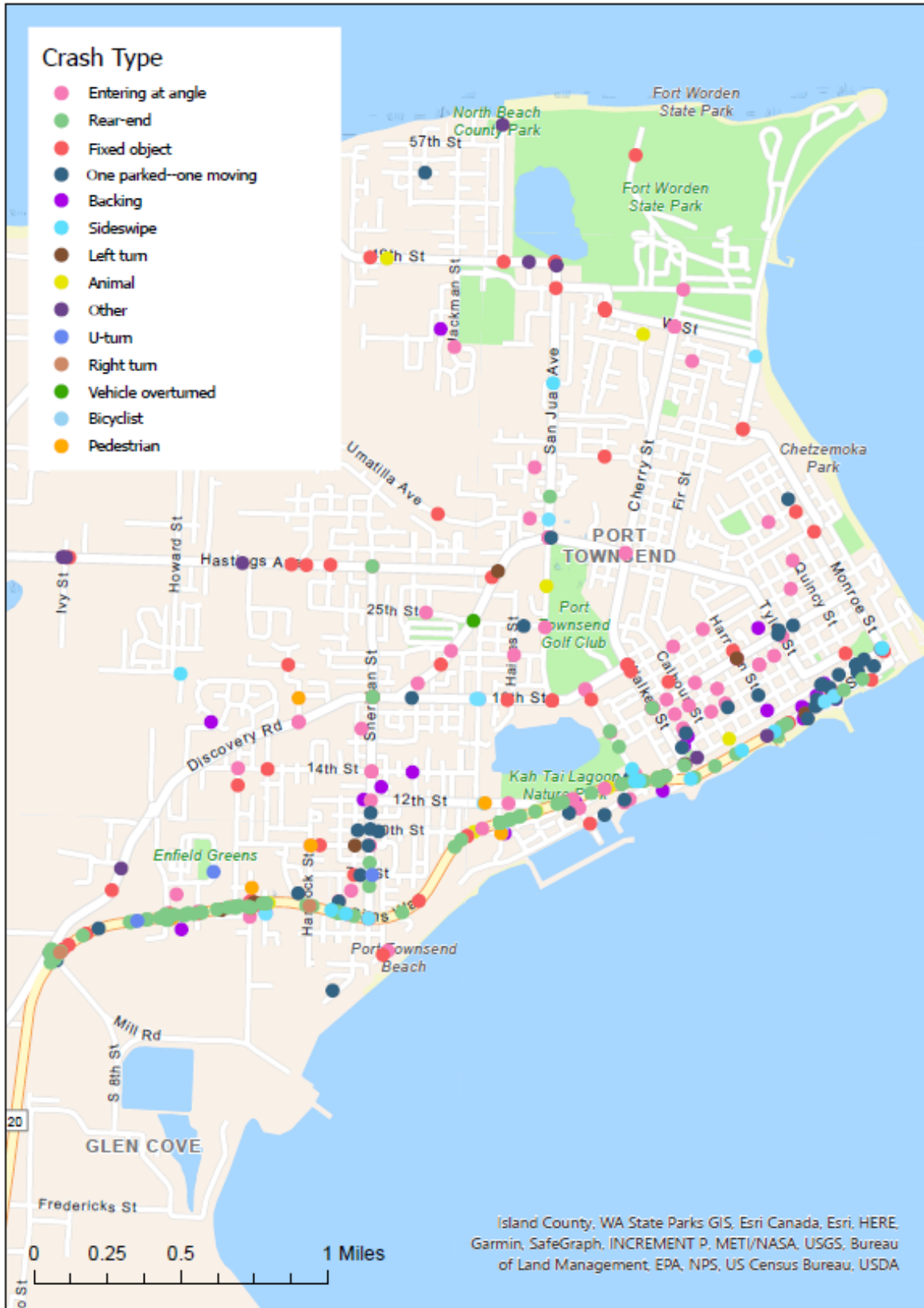
- Approximately 26% are **entering at angle** crashes located predominantly within the City’s downtown grid road network.
- Approximately 25% are **rear-end** crashes located predominantly along SR-20.
- Approximately 16% of crashes are **fixed-object** crashes distributed throughout the City, mostly occurring on SR 20 and major collectors.
- Approximately 10% of crashes involved **one parked and one moving motor vehicle**, mostly located in the more populated downtown area where there is on-street parking.
- **Pedestrian/bicyclist** related crashes make up approximately 6.4% of all crashes:
  - Of these 26, 16 involved bicyclists and 10 involved pedestrians.
  - Of these 26, 11 of these crashes occurred on SR 20.
- **Backing-related** crashes represent approximately 6% of crashes and are concentrated along the waterfront east and west of the ferry dock.

See **Table 3** and **Figure 3** below.

**Table 3. City of Port Townsend Crashes by Type, 2016-2020**

Crash Type	Count	% of Total Crashes
Entering at angle	104	25.7%
Rear-end	101	24.9%
Fixed object	61	15.1%
One parked - one moving	41	10.1%
Pedestrian	16	4.0%
Bicyclist	10	2.4%
Backing	23	5.7%
Sideswipe	12	3.0%
Left Turn	11	2.7%
Animal	11	2.7%
Other	9	2.2%
U-Turn	3	0.7%
Right Turn	2	0.5%
Motor Vehicle Overturned	1	0.2%
<b>Total</b>	<b>405</b>	<b>100%</b>

Figure 3. Map of All 2016-2020 Crashes by Crash Type within Port Townsend City Limits



### 1.3 Identification of Focus Crash Types and Facilities

Due to the small data set for fatal/serious injury crashes, additional evidence from the analysis of all crashes informed the selection of focus crash types and focus facilities for this local road safety plan.

#### **Focus Crash Type 1: Bicyclist Involved Crashes**

Due to the occurrence of a fatal bicyclist crash on 19<sup>th</sup> St, a serious injury bicyclist crash on 19<sup>th</sup> St, and a serious injury bicyclist crash on SR 20, this plan takes a systemic approach to addressing potential bicyclist risk factors within the City limits, including SR 20. See **Figure 4**.

- Bicyclist related crashes (3) represent 25% of all fatal/serious injury crashes.
- Bicyclist related crashes (16) represent 4% of all crashes.

#### **Focus Crash Type 2: Pedestrian Involved Crashes**

Due to the occurrence of a serious injury pedestrian crash on Washington St and a serious injury pedestrian crash on SR 20, this plan takes a systemic approach to addressing potential pedestrian crash risk factors within the City limits, including SR 20. See **Figure 4**.

- Pedestrian related crashes (2) represent 16.7% of all fatal/serious injury crashes.
- Pedestrian related crashes (10) represent 2.4% of all crashes.

#### **Focus Crash Type 3: Fixed Object Crashes**

Due to the occurrence of two serious injury crashes with fixed objects cited as the primary circumstance (and another three serious injury crashes with fixed objects cited as the secondary circumstance) this plan takes a systemic approach to addressing potential fixed-object crash risk factors within City limits, including SR 20. See **Figure 5**.

- Fixed object crashes (2) represent 16.7% of all fatal/serious injury crashes.
- Fixed object related crashes (61) represent 15.1% of all crashes.

#### **Other Crash Types Not Selected**

Although entering at angle and rear-end crashes together represent approximately 50% of all crashes between 2016-2020, they were not selected as focus crash types because:

- The single serious injury entering at angle crash appears to be an isolated situation.
- There were no fatal or serious injury rear-end crashes.

#### **Focus Facility Type 1: Principal Arterials and Major Collectors**

The majority of the fatal and serious injury crashes occurred on Principal Arterials and Major Collectors. These roadways generally serve higher motor vehicle volumes and operate at higher speeds than lower classified roadways.

#### **Focus Facility Type 2: Bicycle Lanes**

The fatal crash that involved a bicyclist was related to interaction of a bicycle lane and motor vehicle lane at an intersection.

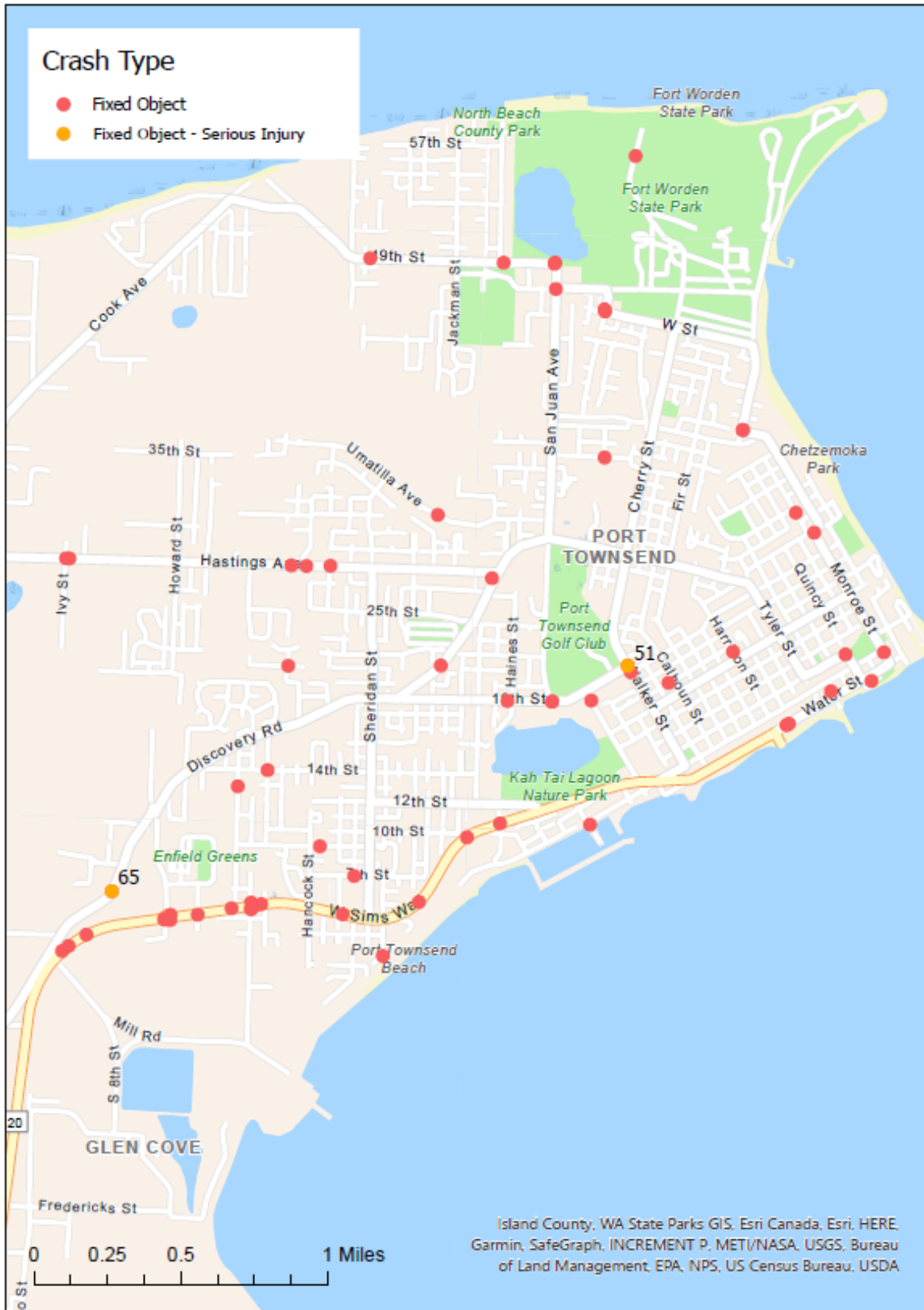
#### **Focus Facility Type 3: Pedestrian Crossings**

The pedestrian serious injury crashes occurred at marked, unmarked, controlled, uncontrolled, intersection, and mid-block locations.

Figure 4. Map of 2016-2020 Pedestrian and Bicyclist Crashes within Port Townsend City Limits



Figure 5. Map of 2016-2020 Fixed Object Crashes within Port Townsend City Limits



## 2 - Risk Factor Analysis and Identification

This section describes the analysis and identification of risk factors that contributed to focus crash types of pedestrian, bicyclist, and fixed object crashes. An analysis of the roadway network for risk factor locations follows.

### *2.1 Analyze Individual Fatal and Serious Injury Crashes to Identify Risk Factors*

A combination of field reviews and mapping applications were used to identify roadway conditions at the focus crash type locations. The following risk factors were identified for the focus crash types listed below:

#### **Bicyclist**

- Located on principal arterial or major collector (higher speeds and ADT)
- Bicycle Lane at intersection
- Bicycle Lane on Downgrade (ability for bicyclists to operate at higher speeds)
- Motor Vehicles Required to Yield to Bicycles (Motor vehicle Failed to Yield ROW at Intersections)
- Impaired Driver

#### **Pedestrian**

- Located on principal arterial or major collector (higher speeds and ADT)
- Marked Midblock Crosswalk with Overhead Beacon (Vehicle Failed to Yield ROW)
- Unmarked Midblock Crossing (Vicinity of Informal Pedestrian Pathway)

#### **Fixed Object**

- Located on principal arterial or major collector (higher speeds and ADT)
- Horizontal Curve
- T-Intersection
- Excessive speed for conditions
- Driver Not Aware of Hazard
- Impaired Driver

## 2.2 Select Most Common Risk Factors

The following risk factors were identified as relevant for bicyclist, pedestrian, and fixed object crashes:

### **Contributing Risk Factor #1: Bicycle Lanes Through Intersections (Driver Not Aware of Bicyclist)**

The fatality bicyclist crash occurred at a two-way stop-controlled intersection with the motor vehicle travelling on the major roadway without stop-control turning right onto the minor roadway in front a bicyclist heading the same direction as the motor vehicle in a bicycle lane. A serious injury bicyclist crash occurred on SR 20 at a signalized intersection involving a motor vehicle making a right turn in front of an oncoming bicyclist in a bicycle lane.

### **Contributing Risk Factor #2: Crosswalks (Marked/Unmarked and Driver Not Aware of Pedestrian)**

One serious injury pedestrian occurred at a marked crosswalk with an overhead pedestrian beacon suggesting that the beacon was not effective in making the driver aware of the pedestrian. Another serious injury pedestrian crash involved a pedestrian crossing the road where no illumination or crosswalk exists resulting in the driver not being aware of the pedestrian.

### **Contributing Risk Factor #3: Horizontal Curves and T-Intersections (Driver Not Aware of Road Hazard)**

The fixed object crashes involved a single motor vehicle roadway departure at a horizontal curve and a single motor vehicle departure across a T intersection into an embankment. In both circumstances, the driver did not have enough awareness of the potential hazard to take corrective action.

### **Contributing Risk Factor #4: Roadway Downgrade**

Port Townsend includes numerous multimodal corridors with steep or extended downgrades, including 19<sup>th</sup> St where the fatal bicyclist crash and one other serious injury bicyclist crash occurred. Downgrades can result in higher motor vehicle and bicycle speeds resulting in more severe crashes compared to flat roadways.

### **Contributing Risk Factor #5: Operating Speeds Higher Than 25 MPH**

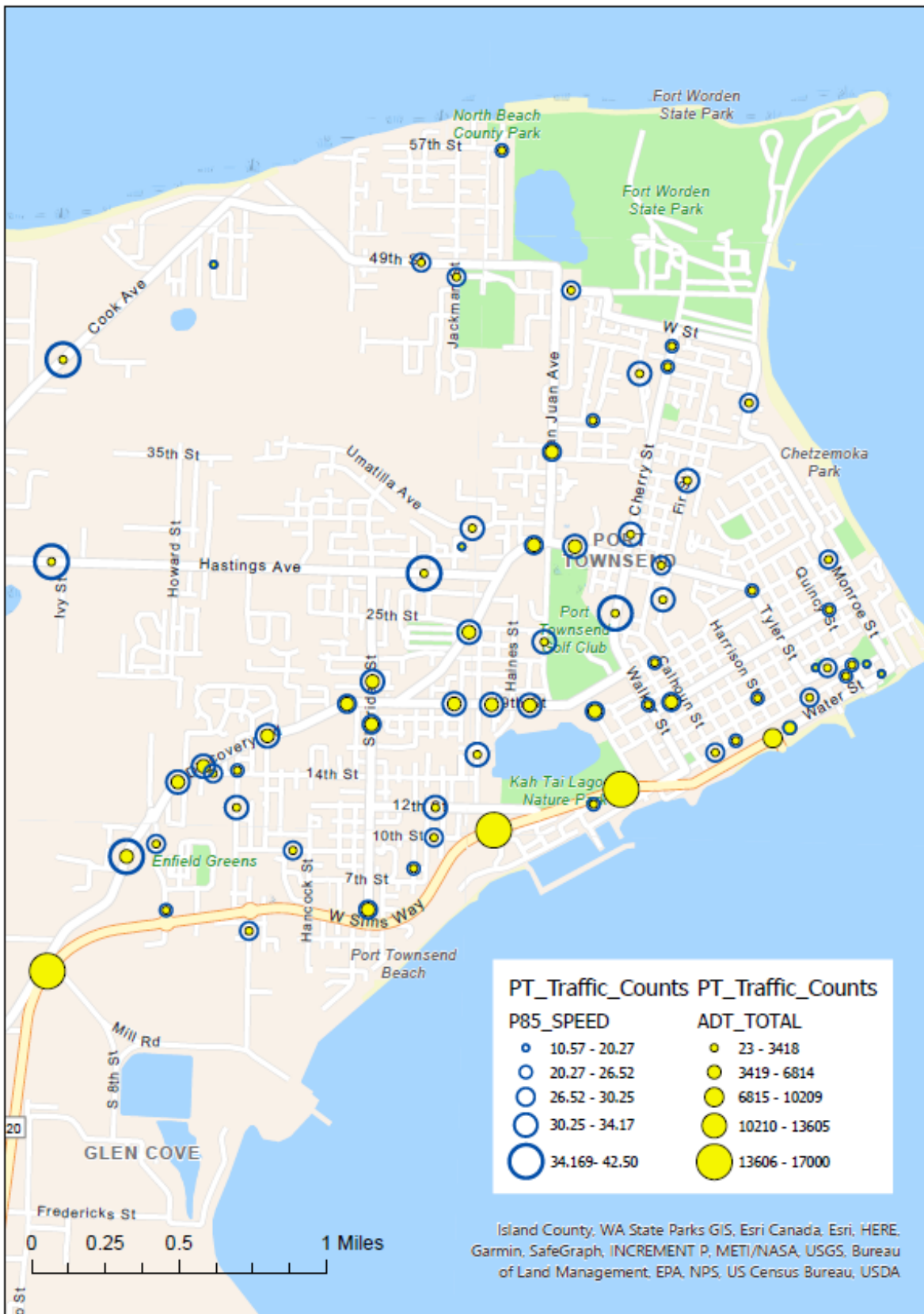
The speed differential between bicycles and automobiles was a causal factor or contributing factor in the fatal and serious injury bicyclist crashes. The operating speed of a motor vehicle hitting a pedestrian is directly proportional to the severity of injury to the pedestrian. The operating speed of a motor vehicle hitting a fixed object is directly proportional to the severity of injury to the motor vehicle occupant(s). Crashes that occur at less than 25 MPH generally result in less severe injury than those that occur over 25 MPH. See **Figure 6** for map of recent 85<sup>th</sup> percentile speeds for City of Port Townsend roadways.

### **Contributing Risk Factor #6: Average Daily Traffic (ADT) Volumes Higher Than 10,000**

Higher ADT volumes are associated with roadways with a functional classification of principal arterial or major collector while lower ADT volumes are associated with roadways with a functional classification of local road. One (1) serious injury bicyclist crash and one (1) serious injury pedestrian crash occurred on SR 20, the City's principal arterial with ADT volumes averaging between 13,000 - 17,000. The fatal bicyclist crash, one (1) serious injury bicyclist crash, one (1) serious injury pedestrian crash, and both (2) serious injury fixed object crashes occurred on major collectors with ADT volumes averaging between 3,400- 6,800. See **Figure 6** for map of Average Daily Traffic (ADT) volumes for City of Port Townsend roadways.



Figure 6. Map of Port Townsend 85<sup>th</sup> Percentile Speeds and Average Daily Traffic (ADT) Volumes



### *2.3 Analyze Roadway Network for Presence of Risk Factors*

This step evaluates the existing City of Port Townsend’s roadway network to determine locations where the contributing risk factors identified above currently exist.

#### **Contributing Risk Factor #1: Bicycle Lanes Through Intersections**

Dedicated bicycle lanes are provided on principal arterials (SR 20) and major collectors (Sheridan St, 19<sup>th</sup> St, a portion of Blaine St, San Juan Ave, F St, and a portion of Discovery Rd). These facilities all include bicycle lanes through intersections with cross-roads ranging from other major collectors to local roads.

#### **Contributing Risk Factor #2: Crosswalks**

Marked crosswalks exist at intersection and mid-block locations primarily on principal arterials and major collectors. There is an existing mid-block pedestrian beacon on Sims Way.

#### **Contributing Risk Factor #3: Horizontal Curves and T-Intersections**

Horizontal curves generally occur on the principal arterials and major collectors in less densely developed areas of the City. T-intersections (including 90 degree curves/major turns through intersections) occur where the local grid roads intersect with major collectors and principal arterials.

#### **Contributing Risk Factor #4: Roadway Downgrade**

Roadway downgrades of various lengths and steepness are present on all principal arterials and major collectors, most notably SR 20, 19<sup>th</sup> St, Discovery Rd, Washington St, Lawrence St, Monroe St, Jefferson St and F St. In addition, local roads in Uptown Port Townsend from northwest to southeast have downgrades.

#### **Contributing Risk Factor #5: Operating Speeds Greater than 25 MPH**

Speed data collected from 2017 to the present indicates that speeds greater than 25 MPH are more prevalent on major collectors in the less densely developed sections of the City, including Discovery Rd, Hastings Ave, Cook Ave, and Cherry St. Speed data for SR 20 was not available for review.

#### **Contributing Risk Factor #6: Average Daily Traffic (ADT) Volumes Greater than 10,000**

SR 20 is the only roadway within City limits with ADT greater than 10,000.

The City’s principal arterial (SR 20) exhibits all six identified risk factors to various extents. The City’s major collectors generally include one or more of the above risk factors.

## 3 - Risk Factor Location Prioritization Methodology

High risk factor locations were prioritized based on the number of risk factors present:

- **Risk Factor Location Priority Group 1:** 6 risk factors present
- **Risk Factor Location Priority Group 2:** 3-5 risk factors present
- **Risk Factor Location Priority Group 3:** 1-2 risk factors present

## 4 - High Risk Factor Locations

The following **Table 4** identifies high risk factor locations by the priority groups described above.

**Table 4. Prioritized List of High Risk Factor Locations within Port Townsend**

High Risk Factor Location Priority	Location
<b>High Risk Factor Priority Group 1</b>	SR 20 Corridor Bicycle Lanes Through Intersections
	SR 20 Corridor Pedestrian Crossings at Intersections and Mid-Block
	SR 20 Horizontal Curves
	SR 20 Bicycle Lanes on Downgrades
	SR 20 Corridor Segments with Operating Speeds above 25 MPH
<b>High Risk Factor Priority Group 2</b>	Discovery Rd where bicycle lanes are present (east of Sheridan St)
	Cook Ave/49th St/San Juan Ave Corridor
	Admiralty Ave/Spruce St/W St/Walnut St Corridor
	Jackson St/Roosevelt St/Monroe St Corridor
	19 <sup>th</sup> St/Blaine St Corridor
	Kearney St
	Walker St/Cherry St/Redwood St Corridor
	F St/Tyler St/Jefferson St/Quincy St Corridor
	Water St
	Rainier St
	Howard St
Sheridan St	
<b>High Risk Factor Priority Group 3</b>	Discovery Rd where no bicycle lanes are present (west of Sheridan St)
	Hastings Ave
	Washington St
	Lawrence St
	McPherson St
	Landes St
	12 <sup>th</sup> St
	Benedict St

## 5 - Recommended Countermeasures

This section identifies recommended countermeasures by both focus crash type and focus facility type and how these countermeasures were selected.

### 5.1 Identify Countermeasures

Countermeasures are recognized methods for reducing transportation safety risks. After determining higher-risk locations for fatal/serious injury crashes, the most effective countermeasures for addressing the risks are considered. See **Tables 5-7** for City of Port Townsend Recommended Countermeasures by Focus Crash Type and Focus Facility Type.

**Table 5. Recommended Countermeasures to Reduce Bicyclist Involved Crashes**

<b>Focus Crash Type</b>	<b>Focus Facility Type</b>	<b>Countermeasure</b>
<b>Reduce Bicyclist Involved Crashes</b>	<b>Principal Arterials and Major Collectors</b>	Use Traffic Calming to Achieve Appropriate Speeds for All Users
		Replace Traffic Signals With Roundabouts
		Mark/Sign Bicycle Lanes
		Use Road Diets to Separate Modes and Achieve Appropriate Speeds for All Users
		Low Level Lighting at Conflict Points
	<b>Bicycle Lanes</b>	Use Traffic Calming to Appropriate Speed Limits for All Users
		Replace Traffic Signals With Roundabouts
		Mark/Sign Bicycle Lanes
		Low Level Lighting at Conflict Points

**Table 6. Recommended Countermeasures to Reduce Pedestrian Involved Crashes**

<b>Focus Crash Type</b>	<b>Focus Facility Type</b>	<b>Countermeasure</b>
<b>Reduce Pedestrian Involved Crashes</b>	<b>Principal Arterials and Major Collectors</b>	Use Traffic Calming to Achieve Appropriate Speeds for All Users
		Replace Traffic Signals With Roundabouts
		Use Road Diets to Separate Modes and Achieve Appropriate Speeds for All Users
		Leading Pedestrian Interval
		Exclusive Pedestrian Phase if warranted
		Low Level Lighting at Conflict Points
	<b>Pedestrian Crossings</b>	Use Traffic Calming to Achieve Appropriate Speeds for All Users
		Replace Traffic Signals With Roundabouts
		Leading Pedestrian Interval
		Exclusive Pedestrian Phase if warranted
		Medians and Pedestrian Refuges
		RRFBs and/or PHBs
		Low Level Lighting at Conflict Points

**Table 7. Recommended Countermeasures to Reduce Fixed Object Crashes**

<b>Focus Crash Type</b>	<b>Focus Facility Type</b>	<b>Countermeasure</b>
<b>Reduce Fixed Object Crashes</b>	<b>Principal Arterials and Major Collectors</b>	Use Traffic Calming to Achieve Appropriate Speeds for All Users
		Wider Edge Lines
		Enhanced Delineation for Horizontal Curves
		Systemic Application of Multiple Low-Cost Countermeasures at Stop-Controlled Intersections
		Longitudinal Rumble Strips and Stripes on Two-Lane Roads
		Roadside Design Improvements at Curves

## 5.2 Preferred Countermeasure Selection Process

The preferred countermeasures were chosen from the FHWA Office of Safety's [Proven Safety Countermeasures](#) resource (updated 2021) to achieve the objectives of reducing bicyclist, pedestrian, and fixed object crashes. Choice of countermeasures was also informed by the WSDOT *Local Road Safety Plan* (2021) presentation slides made available in the 2022 City Safety Program call for projects resources.

Countermeasures have also been selected with the following City policies and planning efforts in mind:

- The City of Port Townsend adopted a Street Light Policy on August 16, 2021, that is characterized by a Dark Sky Initiative, Energy Conservation, Safety, and Quality of Life strategy. For instance, installation of chevron or other signs with retro-reflective materials is a proven countermeasure for crashes at curves and also provides a visible reminder of upcoming roadway changes without requiring illumination from above.
- The City of Port Townsend is considering a Traffic Calming Program. The primary intent is to slow traffic and thereby improve safety since lower motor vehicle speeds are proven to improve safety by lessening the severity of crashes between motor vehicles and bicyclists/pedestrians.
- The City of Port Townsend has a policy to prioritize improvements to increase safety and mobility for non-motorized users before motorized users.

## 6 - Prioritized Safety Improvement Projects

The prioritization of high risk factor locations within the City of Port Townsend has identified the need to improve pedestrian and bicycle safety on SR 20 throughout the City. This corridor includes six of six contributing risk factors identified for fatal/serious injury crashes within City limits. The following safety improvement projects reflect selection of proven countermeasures identified and adopted City transportation policies.

**Table 8** provides a prioritized list of safety improvement projects addressing **High Risk Factor Priority Group 1** locations. The projects are listed in order of priority, starting with the highest. Some projects address multiple risk factors and are repeated in the table.

**Table 9** provides a prioritized list of safety improvement projects addressing **High Risk Factor Priority Group 2** locations. The projects are listed in order of priority, starting with the highest.

**Table 8. City of Port Townsend Prioritized Safety Improvement Projects - Priority Group 1**

High Risk Factor Priority 1 Group	Safety Improvement Project	Relative Cost (High/Med/Low)
<b>SR 20 Corridor Bicycle Lanes Through Intersections</b>	SR 20/Mill Road Install roundabout with ADA accessible pedestrian and bicycle facilities, ADA ramps and RRFBs. See WSDOT STIP Project No 0020(171).	H
	SR 20/Kearney St Install roundabout with ADA accessible pedestrian and bicycle facilities, ADA ramps and RRFBs. See WSDOT STIP Project No 0020(171).	H
	SR 20/Haines St Install roundabout with ADA accessible pedestrian and bicycle facilities, ADA ramps and RRFBs.	H
	Install R10-15 Modified Right-Turn Yield to Bicycle Sign at locations with stop sign or traffic-signal control.	L
	Reduce speed limit to 25 MPH with traffic calming	L
<b>SR 20 Corridor Pedestrian Crossings at Intersections and Mid-Block</b>	Replace flashing pedestrian beacon at Hendricks St and SR20 with RRFB.	M
	SR 20/Mill Road Install roundabout with ADA accessible pedestrian and bicycle facilities, ADA ramps and RRFBs. See WSDOT STIP Project No 0020(171).	H
	SR 20/Kearney St Install roundabout with ADA accessible pedestrian and bicycle facilities, ADA ramps and RRFBs. See WSDOT STIP Project No 0020(171).	H
	Reduce speed limit to 25 MPH with traffic calming	L
<b>SR 20 Horizontal Curves</b>	Reduce speed limit to 25 MPH with traffic calming	L
<b>SR 20 Bicycle Lanes on Downgrades</b>	Install R10-15 Modified Right-Turn Yield to Bicycle Sign at locations with stop sign or traffic-signal control.	L
	Reduce speed limit to 25 MPH with traffic calming	L
<b>SR 20 Corridor Segments with Operating Speeds above 25 MPH</b>	Reduce speed limit to 25 MPH with traffic calming	L

**Table 9. City of Port Townsend Prioritized Safety Improvement Projects - Priority Group 2**

High Risk Factor Priority 2 Group	Safety Improvement Project	Relative Cost (High/Med/Low)
<b>Major Collectors with Bicycle Lanes</b>  Discovery Rd east of 19 <sup>th</sup> St, 19 <sup>th</sup> St/Blaine St Corridor, Water St, Howard St, Kearney St, and Sheridan St	Complete a network wide inventory of bicycle lane signing and pavement markings for consistency with MUTCD, or NACTO, and City of Port Townsend Standards on all WSDOT classified major collectors with bicycle lanes with an emphasis on intersection treatments and bicycle lanes on grades.	L
	Complete network wide bicycle lane signing and pavement marking improvements and/or traffic calming consistent with MUTCD, or NACTO, and City of Port Townsend Standards on all WSDOT classified major collectors with bicycle lanes with an emphasis on intersection treatments and bicycle lanes on grades.	M
	Reduce speed limit to 25 MPH with signing and traffic calming.	M
	Enhance pedestrian and bicycle crossings.	M
<b>Major Collector T-Intersections</b>	Complete a network wide inventory of stop controlled T-intersection signing and pavement markings for consistency with MUTCD, or NACTO, and City of Port Townsend Standards on all WSDOT classified major collectors with an emphasis on intersections of major collectors with major collectors and principal arterials.	L
	Complete network wide improvements to stop controlled T-intersection signing and pavement markings and/or traffic calming for consistency with MUTCD, or NACTO, and City of Port Townsend Standards on all WSDOT classified major collectors with an emphasis on intersections of major collectors with major collectors and principal arterials.	M
	Reduce speed limit to 25 MPH with signing and traffic calming.	M
	Enhance pedestrian and bicycle crossings.	M
<b>Major Collector Curves</b>  Cook Ave/49th St/San Juan Ave Corridor, Admiralty Ave/Spruce St/W St/Walnut St Corridor, Jackson St/Roosevelt St/Monroe St Corridor	Complete a network wide inventory of curve warning signs for consistency with MUTCD, or NACTO, and City of Port Townsend Standards on WSDOT classified major collectors in the less densely developed areas of the City.	L
	Complete network wide curve warning sign improvements for consistency with MUTCD, or NACTO, and City of Port Townsend Standards on WSDOT classified major collectors in the less densely developed areas of the City.	M
	Reduce speed limit to 25 MPH with signing and traffic calming.	M
	Enhance pedestrian and bicycle crossings.	M

## 7 - Conclusion

The City of Port Townsend employed a data-based approach to identify and prioritize transportation safety improvements. A majority of the 2016-2020 severe crashes within City limits are associated with bicycle/pedestrian crashes and fixed-object crashes. This data compels the City to seek safety improvements that can address the existing high risk factors associated with these crash types on SR 20.

The selected countermeasures are intended to increase the ability for bicyclists and pedestrians to safely travel along and cross principal arterial and major collector roadways critical to the City of Port Townsend's transportation network. The safety improvement projects along SR 20 also align with WSDOT STIP Project Number 0020(171) currently in the preliminary engineering phase. It is critical that the WSDOT roundabouts specifically address bicycle and pedestrian safety with their designs.

The selected countermeasures align with the City's Street Light Policy to preserve dark sky and limit light pollution while also enhancing safety.

City roads showing specific risk criteria have been identified, and safety improvements were prioritized for roads with greater opportunity to mitigate risk.

This plan should be updated in order to evaluate the success of the program and to identify additional risk factors and employ new countermeasures as needed. In addition, criteria used to evaluate locations should be updated concurrently.





# **Local Road Safety Plan**

## **Appendix A**

### **2016-2020 WSDOT Fatal/Serious Injury Crash Data Summary**

**December 2021**

**Prepared by**



# Port Townsend

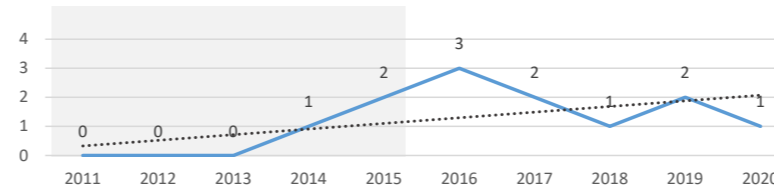
## Crash Data Summary for 2016-2020

Note: For cities with populations over 27,500, data includes crashes on state highways managed by cities.

### Fatal and Serious Injury Crashes

	2011	2012	2013	2014	2015	2016	2017	2018	2019	2020	2016-20	11-15 v 16-20	% Δ
<b>Port Townsend</b>	<b>0</b>	<b>0</b>	<b>0</b>	<b>1</b>	<b>2</b>	<b>3</b>	<b>2</b>	<b>1</b>	<b>2</b>	<b>1</b>	<b>9</b>		<b>200.0%</b>
Westside Cities	709	812	675	748	782	865	839	865	839	826	4,234		13.6%
All Cities	870	998	828	901	959	1,053	1,031	1,068	1,026	1,068	5,246		15.1%
All Public Roads	2,262	2,289	2,020	2,127	2,264	2,410	2,455	2,433	2,454	2,606	12,358		12.7%

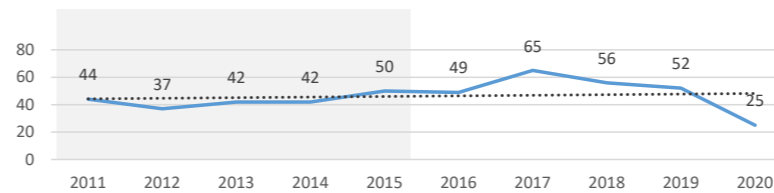
Port Townsend: Fatal and Serious Injury Crashes



### All Crashes

	2011	2012	2013	2014	2015	2016	2017	2018	2019	2020	2016-20	11-15 v 16-20	% Δ
<b>Port Townsend</b>	<b>44</b>	<b>37</b>	<b>42</b>	<b>42</b>	<b>50</b>	<b>49</b>	<b>65</b>	<b>56</b>	<b>52</b>	<b>25</b>	<b>247</b>		<b>14.9%</b>
Westside Cities	41,704	41,833	42,033	45,217	48,972	49,790	49,285	46,850	41,662	29,934	217,521		-1.0%
All Cities	52,241	52,480	52,783	56,240	61,193	62,913	62,087	59,480	54,385	39,982	278,847		1.4%
All Public Roads	98,945	99,613	99,762	107,674	117,060	122,385	121,053	115,977	111,670	86,269	557,354		6.6%

Port Townsend: All Crashes



### Port Townsend: Collision Factors

#### Fatal and Serious Injury Crashes, 2016-2020



Under 23 U.S. Code 148 and 23 U.S. Code 409, safety data, reports, surveys, schedules, list compiled or collected for the purpose of identifying, evaluating, or planning the safety enhancement of potential crash sites, hazardous roadway conditions, or railway-highway crossings are not subject to discovery or admitted into evidence in a Federal or State court proceeding or considered for other purposes in any action for damages arising from any occurrence at a location mentioned or addressed in such report, surveys, schedules, lists, or data.

Select City: Port Townsend

Note: For cities with populations over 27,500, data includes crashes on state highways managed by cities.

2016-2020 Data Port Townsend	Fatal/Serious Injury Crashes Only																				Total Crashes															
	All Roads					All Cities					Westside Cities					All Roads					All Cities					Westside Cities										
	2016-2020	%	2016-2020	%	2016-2020	%	2016-2020	%	2016-2020	%	2016-2020	%	2016-2020	%	2016-2020	%	2016-2020	%	2016-2020	%	2016-2020	%	2016-2020	%	2016-2020	%	2016-2020	%	2016-2020	%	2016-2020	%				
<b>Overall Numbers</b>	12,358	-	5,246	-	4,234	-	9	-	1	2	1	2	3	2	1	0	0	0	557,354	-	278,847	-	217,521	-	247	-	25	52	56	65	49	50	42	42	37	44
Total # of Collisions	2,586	20.9%	751	14.3%	595	14.1%	1	11.1%	0	0	1	0	0	0	0	0	0	2,586	0.5%	751	0.3%	595	0.3%	1	0.4%	0	0	1	0	0	0	0	0	0	0	
# of Fatal Collisions	9,771	79.1%	4,494	85.7%	3,638	85.9%	8	88.9%	1	2	0	2	3	2	1	0	0	9,771	1.8%	4,494	1.6%	3,638	1.7%	8	3.2%	1	2	0	2	3	2	1	0	0	0	
# of Serious Injury Collisions	2,082	16.8%	757	14.4%	579	13.7%	2	22.2%	0	0	0	1	1	2	0	0	0	31,064	5.6%	14,834	5.3%	11,325	5.2%	18	7.3%	1	3	4	5	5	5	1	2	3	4	
# of Drug/Alcohol-Related Collisions	2,761	-	786	-	627	-	1	-	0	0	1	0	0	0	0	0	0	2,761	-	786	-	627	-	1	-	0	0	1	0	0	0	0	0	0	0	
Total # of Fatalities	16,645	-	6,843	-	5,530	-	9	-	1	2	0	3	3	2	3	0	0	224,374	-	114,666	-	90,226	-	70	-	5	13	14	21	17	12	12	10	12	11	
Total # of Injuries	16,645	-	6,843	-	5,530	-	9	-	1	2	0	3	3	2	3	0	0	224,374	-	114,666	-	90,226	-	70	-	5	13	14	21	17	12	12	10	12	11	
<b>By Collision Type</b>																																				
Hit Fixed Object	3,404	27.5%	881	16.8%	723	17.1%	2	22.2%	0	0	0	1	1	1	1	0	0	103,151	18.5%	30,820	11.1%	24,200	11.1%	39	15.8%	9	7	7	12	4	9	11	9	6	7	
Hit Cyclist	660	5.3%	510	9.7%	426	10.1%	2	22.2%	0	0	0	1	0	0	0	0	0	6,038	1.1%	5,054	1.8%	4,241	1.9%	10	4.0%	1	2	3	0	4	3	3	1	2	5	
Angle (T)	1,435	11.6%	768	14.6%	567	13.4%	1	11.1%	0	1	0	0	0	0	0	0	97,319	17.5%	71,916	25.8%	53,392	24.5%	82	33.2%	6	18	20	25	13	10	8	10	11	6		
Hit Pedestrian	2,125	17.2%	1,545	29.5%	1,253	29.6%	1	11.1%	0	1	0	0	0	0	0	0	9,947	1.8%	8,175	2.9%	6,707	3.1%	8	3.2%	1	1	2	0	1	0	1	0	1	1		
Overturn	846	6.8%	367	3.2%	122	2.9%	1	11.1%	1	0	0	0	0	0	0	0	9,476	1.7%	1,423	0.5%	1,086	0.5%	2	0.8%	1	1	0	0	0	0	0	0	0	0	0	
Hit Parked Car	209	1.7%	130	2.5%	106	2.5%	0	0.0%	0	0	0	0	0	0	0	0	30,150	5.4%	25,818	9.3%	19,208	8.8%	53	21.5%	4	10	16	13	10	6	7	5	5	12		
Rear-end	923	7.5%	255	4.9%	212	5.0%	0	0.0%	0	0	0	0	0	0	0	161,032	28.5%	65,619	23.5%	52,093	23.9%	17	6.9%	1	3	1	6	6	11	3	4	2	5			
Angle (Left Turn)	864	7.0%	473	9.0%	384	9.1%	0	0.0%	0	0	0	0	0	0	0	39,676	7.1%	28,100	10.1%	22,171	10.2%	5	2.0%	1	0	1	1	1	2	1	1	3	1	0		
Wildlife/Animal	88	0.7%	5	0.1%	4	0.1%	0	0.0%	0	0	0	0	0	0	0	10,375	1.9%	495	0.2%	373	0.2%	4	1.6%	0	0	2	1	1	0	0	2	0	0			
Sideswipe (Same Direction)	266	2.2%	77	1.5%	62	1.5%	0	0.0%	0	0	0	0	0	0	0	49,829	8.9%	21,306	7.6%	17,907	8.2%	3	1.2%	0	1	1	1	0	1	0	0	0	0	1		
Sideswipe (Opposite Direction)	213	1.7%	54	1.0%	44	1.0%	0	0.0%	0	0	0	0	0	0	0	3,993	0.7%	1,787	0.6%	1,487	0.7%	1	0.4%	0	0	0	0	0	0	0	0	1	1			
Angle (Right Turn)	38	0.3%	21	0.4%	20	0.5%	0	0.0%	0	0	0	0	0	0	0	5,933	1.1%	4,286	1.5%	3,392	1.6%	0	0.0%	0	0	0	0	0	0	0	1	0	0	0		
Head On	649	5.3%	170	3.2%	149	3.5%	0	0.0%	0	0	0	0	0	0	0	3,076	0.6%	1,425	0.5%	1,165	0.5%	0	0.0%	0	0	0	0	0	0	0	1	1	0	0		
Other	619	5.0%	179	3.4%	151	3.6%	2	22.2%	0	0	0	1	1	0	0	0	27,161	4.9%	12,470	4.5%	9,963	4.6%	26	10.5%	1	9	4	4	8	8	7	6	7	6		
<b>By Roadway Surface Condition</b>																																				
Dry	9,255	74.9%	3,962	75.5%	3,096	73.1%	7	77.8%	1	1	1	1	2	2	2	1	0	377,213	67.7%	194,401	69.7%	146,271	67.2%	191	77.3%	20	39	44	48	40	39	33	25	27	40	
Wet	2,563	20.7%	1,169	22.3%	1,063	25.1%	1	11.1%	0	1	0	2	0	0	0	0	0	143,913	25.8%	71,149	25.5%	64,399	29.6%	46	18.6%	4	11	9	16	6	10	9	15	8	4	
Ice	219	1.8%	42	0.8%	25	0.6%	1	11.1%	0	0	0	0	1	0	0	0	0	14,942	2.7%	4,964	1.8%	2,263	1.0%	5	2.0%	0	1	2	1	1	0	0	0	0	0	
Snow/Slush	143	1.2%	24	0.5%	12	0.3%	0	0.0%	0	0	0	0	0	0	0	0	0	14,053	2.5%	4,547	1.6%	1,493	0.7%	2	0.8%	1	1	0	0	0	0	0	0	2	0	
Other	45	0.4%	10	0.2%	7	0.2%	0	0.0%	0	0	0	0	0	0	0	0	0	914	0.2%	291	0.1%	170	0.1%	1	0.4%	0	0	0	0	0	0	0	0	0	0	0
<b>By Light Condition</b>																																				
Daylight	6,706	54.3%	2,832	54.0%	2,282	53.9%	5	55.6%	1	0	1	1	2	1	1	0	0	368,072	66.0%	190,101	68.2%	146,874	67.5%	186	75.3%	19	38	43	51	35	42	33	31	30	36	
Dark-Street Lights On	2,915	23.6%	1,855	35.4%	1,506	35.6%	1	11.1%	0	0	0	1	0	0	0	0	0	109,769	19.7%	50,623	23.5%	52,845	24.3%	31	12.6%	2	7	8	9	5	2	5	4	3	4	
Dark-No Street Lights	1,931	15.6%	234	4.5%	172	4.1%	1	11.1%	0	1	0	0	0	0	0	0	0	45,482	8.2%	6,541	2.3%	4,732	2.2%	24	9.7%	3	6	5	5	2	3	4	1	3		
Dusk	411	3.3%	178	3.4%	146	3.4%	1	11.1%	0	1	0	0	0	0	0	0	0	14,979	2.7%	7,825	2.8%	6,173	2.8%	4	1.6%	1	1	0	0	2	1	2	1	2	1	
Dawn	221	1.8%	74	1.4%	70	1.7%	1	11.1%	0	0	0	0	1	0	0	0	0	10,661	1.9%	3,941	1.4%	3,247	1.5%	1	0.4%	0	0	0	0	1	0	1	0	0	0	
Dark-Street Lights Off	92	0.7%	40	0.8%	30	0.7%	0	0.0%	0	0	0	0	0	0	0	0	0	3,094	0.6%	1,397	0.5%	1,058	0.5%	0	0.0%	0	0	0	0	0	0	1	0	0	0	
<b>By Junction Relationship</b>																																				
Non-Intersection (Not Related)	7,593	61.4%	2,307	44.0%	1,899	44.9%	6	66.7%	1	1	0	1	3	1	1	0	0	295,261	53.0%	98,809	35.4%	78,826	36.2%	99	40.1%	13	23	22	20	21	22	22	20	14	22	
Intersection Related	3,963	32.1%	2,491	47.5%	1,980	46.8%	3	33.3%	0	1	1	1	0	1	0	0	0	207,300	37.1%	140,545	50.4%	107,891	49.6%	114	46.2%	9	24	22	35	24	26	15	18	17	15	
Driveway-Related	763	6.2%	426	8.1%	343	8.1%	0	0.0%	0	0	0	0	0	0	0	0	0	50,499	9.1%	37,126	13.3%	29,082	13.4%	34	13.8%	3	5	12	10	4	2	5	4	6	7	
<b>By Roadway Curvature</b>																																				
Straight & Grade	1,904	15.4%	895	17.1%	776	18.3%	4	44.4%	0	1	1	1	1	1	0	0	0	90,207	16.2%	41,884	15.0%	35,467	16.3%	50	20.2%	7	12	11	10	10	12	9	6	12	12	
Straight & Level	6,524	52.8%	3,139	59.8%	2,463	58.2%	3	33.3%	1	0	0	1	1	0	0	0	0	336,836	60.4%	179,038	64.2%	135,213	62.2%	119	48.2%	7	26	25	34	27	28	23	29	20	25	
Vertical Curve	392	3.2%	132	2.5%	115	2.7%	1	11.1%	0	1	0	0	0	0	0	0	0	12,729	2.3%	5,266	1.9%	4,444	2.0%	12	4.9%	0	2	3	5	2	1	0	0	1	1	
Horizontal Curve & Grade	1,406	11.7%	302	5.8%	269	6.4%	1	11.1%	0	0	0	0	1	0	1	0	0	35,640	6.4%	9,126	3.4%	7,920	3.6%	7	2.8%	1	0	1	1	4	2	3	1	3		
Horizontal Curve	1,508	12.2%	386	7.4%	311	7.3%	0	0.0%	0	0	0	0	1	0	0	0	0	37,465	6.7%	11,977	4.3%	9,583	4.4%	6	2.4%	1	1	1	2	1	2	3	1	1		
Unknown	16	0.1%	9	0.2%	9	0.2%	0	0.0%	0	0	0	0	0	0	0	0	0	718	0.1%	522	0.2%	486	0.2%	0	0.0%	0	0	0	0	0	0	3	1	2	2	
<b>Hit Fixed Object Crashes Only - By Fixed Object Hit</b>																																				
Tree / Stump (Stationary)	633	20.0%	190	23.3%	173	23.9%	1	50.0%	0	0	0	0	1	0	0	0	0	9,757</																		



# **Local Road Safety Plan**

**Appendix B**

**2016-2020 WSDOT Crash Report**

**December 2021**

**Prepared by**



REPORT NUMBER	JURISDICTION	COUNTY	CITY	TRIBAL RESERVATION NAME	INVESTIGATIVE AGENCY	REPORT NUMBER	INDEXED PRIMARY TRAFFICWAY
E876061	City Street	Jefferson	Port Townsend		Municipal/City Police	E876061	10TH ST
E933757	City Street	Jefferson	Port Townsend		Municipal/City Police	E933757	10TH ST
E708881	City Street	Jefferson	Port Townsend		Municipal/City Police	E708881	10TH ST
E712175	City Street	Jefferson	Port Townsend		Municipal/City Police	E712175	10TH ST
E911109	City Street	Jefferson	Port Townsend		Municipal/City Police	E911109	12TH ST
E708366	City Street	Jefferson	Port Townsend		State Patrol	E708366	12TH ST
E643273	City Street	Jefferson	Port Townsend		Municipal/City Police	E643273	12TH ST
E828125	City Street	Jefferson	Port Townsend		Municipal/City Police	E828125	12TH ST
E799312	City Street	Jefferson	Port Townsend		Municipal/City Police	E799312	13TH ST
E733883	City Street	Jefferson	Port Townsend		Municipal/City Police	E733883	14TH ST
E731146	City Street	Jefferson	Port Townsend		Municipal/City Police	E731146	14TH ST
E743417	City Street	Jefferson	Port Townsend		Municipal/City Police	E743417	17TH ST
EA57875	City Street	Jefferson	Port Townsend		Municipal/City Police	EA57875	19TH ST
E594778	City Street	Jefferson	Port Townsend		Municipal/City Police	E594778	19TH ST
E501211	City Street	Jefferson	Port Townsend		Municipal/City Police	E501211	19TH ST
E784570	City Street	Jefferson	Port Townsend		Municipal/City Police	E784570	19TH ST
E893905	City Street	Jefferson	Port Townsend		Municipal/City Police	E893905	19TH ST
E931616	City Street	Jefferson	Port Townsend		Municipal/City Police	E931616	19TH ST
E556624	City Street	Jefferson	Port Townsend		Municipal/City Police	E556624	19TH ST
E671991	City Street	Jefferson	Port Townsend		Municipal/City Police	E671991	19TH ST
E675724	City Street	Jefferson	Port Townsend		Municipal/City Police	E675724	19TH ST
E887134	City Street	Jefferson	Port Townsend		Municipal/City Police	E887134	19TH ST
E689825	City Street	Jefferson	Port Townsend		Municipal/City Police	E689825	21ST ST
E814273	City Street	Jefferson	Port Townsend		Municipal/City Police	E814273	22ND ST
E663567	City Street	Jefferson	Port Townsend		Municipal/City Police	E663567	24TH ST
E784569	City Street	Jefferson	Port Townsend		Municipal/City Police	E784569	25TH ST
E632543	City Street	Jefferson	Port Townsend		Municipal/City Police	E632543	3RD ST
E743419	City Street	Jefferson	Port Townsend		Municipal/City Police	E743419	49TH ST
E592764	City Street	Jefferson	Port Townsend		Municipal/City Police	E592764	49TH ST

REPORT NUMBER	PRIMARY TRAFFICWAY	BLOCK NUMBER	MILEPOST	A / B	MAINLINE ARM	ARM	SR ONLY HISTORY/ SUSPENSE	INTERSECTING TRAFFICWAY	DIST FROM REF POINT	MI or FT
E876061	10TH ST	1100					No		100	F
E933757	10TH ST	1300					No		36	F
E708881	10TH ST	2200					No		65	F
E712175	10TH ST	0					No	HAINES PL		
E911109	12TH ST	1200					No		130	F
E708366	12TH ST	400					No		166	F
E643273	12TH ST	400					No		150	F
E828125	12TH ST	400					No		121	F
E799312	13TH ST	1100					No		100	F
E733883	14TH ST	900					No		58	F
E731146	14TH ST	0					No	LOGAN ST		
E743417	17TH ST						No		135	F
EA57875	19TH ST	900					No		93	F
E594778	19TH ST	200					No		87	F
E501211	19TH ST	400					No		52	F
E784570	19TH ST	0					No	LANDES ST		
E893905	19TH ST	0					No	SAN JUAN AVE		
E931616	19TH ST	0					No	SAN JUAN AVE		
E556624	19TH ST	1100					No	SHERIDAN ST		
E671991	19TH ST	0					No	SHERIDAN ST		
E675724	19TH ST	0					No	SHERIDAN ST		
E887134	19TH ST	0					No	SHERIDAN ST		
E689825	21ST ST	0					No	ROSECRANS ST		
E814273	22ND ST	0					No	HAINES ST		
E663567	24TH ST	200					No		150	F
E784569	25TH ST	800					No		50	F
E632543	3RD ST	2300					No	UNNAMED ALLEY W OF CLIFF DR		
E743419	49TH ST	1200					No		72	F
E592764	49TH ST	300					No		57	F

REPORT NUMBER	COMP DIR FROM REF POINT	REFERENCE POINT NAME	DATE	DAY NAME	TIME 24	TIME	MOST SEVERE SOBRIETY TYPE CODE	MOST SEVERE SOBRIETY TYPE	MOST SEVERE INJURY TYPE CODE
E876061	W	CLEVELAND ST	12/18/2018	Tuesday	12:15	12:15 PM	4	Had NOT Been Drinking	1
E933757	E	GRANT ST	06/11/2019	Tuesday	10:08	10:08 AM	4	Had NOT Been Drinking	7
E708881	E	HAINES PL	09/01/2017	Friday	17:01	5:01 PM	4	Had NOT Been Drinking	1
E712175			09/15/2017	Friday	16:35	4:35 PM	4	Had NOT Been Drinking	7
E911109	E	GRANT ST	03/26/2019	Tuesday	11:30	11:30 AM	4	Had NOT Been Drinking	1
E708366	E	HAINES PL	08/24/2017	Thursday	08:20	8:20 AM	4	Had NOT Been Drinking	1
E643273	E	LANDES ST	02/15/2017	Wednesday	14:47	2:47 PM	4	Had NOT Been Drinking	6
E828125	E	LANDES ST	07/28/2018	Saturday	14:01	2:01 PM	4	Had NOT Been Drinking	6
E799312	W	CLEVELAND ST	05/15/2018	Tuesday	17:00	5:00 PM	4	Had NOT Been Drinking	1
E733883	W	GISE ST	11/05/2017	Sunday	11:14	11:14 AM	4	Had NOT Been Drinking	7
E731146			11/02/2017	Thursday	15:35	3:35 PM	4	Had NOT Been Drinking	1
E743417	W	SHERIDAN ST	11/15/2017	Wednesday	13:00	1:00 PM	4	Had NOT Been Drinking	1
EA57875	W	GISE ST	08/10/2020	Monday	12:47	12:47 PM			1
E594778	W	HAINES ST	10/11/2016	Tuesday	19:00	7:00 PM	4	Had NOT Been Drinking	1
E501211	W	LANDES ST	01/03/2016	Sunday	10:18	10:18 AM	4	Had NOT Been Drinking	5
E784570			03/28/2018	Wednesday	14:12	2:12 PM	4	Had NOT Been Drinking	4
E893905			02/08/2019	Friday	23:05	11:05 PM	4	Had NOT Been Drinking	1
E931616			06/10/2019	Monday	19:30	7:30 PM	4	Had NOT Been Drinking	1
E556624			06/20/2016	Monday	13:20	1:20 PM	4	Had NOT Been Drinking	6
E671991			05/04/2017	Thursday	09:10	9:10 AM	4	Had NOT Been Drinking	1
E675724			05/04/2017	Thursday	18:30	6:30 PM	4	Had NOT Been Drinking	1
E887134			01/18/2019	Friday	19:25	7:25 PM	4	Had NOT Been Drinking	7
E689825			06/19/2017	Monday	23:13	11:13 PM	1	HBD - Ability Impaired	1
E814273			06/27/2018	Wednesday	11:20	11:20 AM	4	Had NOT Been Drinking	7
E663567	E	HAINES ST	04/16/2017	Sunday	09:00	9:00 AM	9	Unknown	1
E784569	W	HOLCOMB ST	01/31/2018	Wednesday	12:50	12:50 PM	4	Had NOT Been Drinking	1
E632543			01/05/2017	Thursday	11:15	11:15 AM	4	Had NOT Been Drinking	1
E743419	E	GRANT ST	12/03/2017	Sunday	05:50	5:50 AM	4	Had NOT Been Drinking	1
E592764	E	KUHN ST	09/07/2016	Wednesday	13:20	1:20 PM	4	Had NOT Been Drinking	0

REPORT NUMBER	MOST SEVERE INJURY TYPE	FATAL COLS	SUSP SER INJ COLS	SUSP MINOR INJ COLS	POSS INJ COLS	TOTAL INJ COLS	# FAT	# SUSP SER INJ	# SUSP MINOR INJ	# POS INJ	TOTAL # INJ	# VEH	# PEDS	# PEDAL	FIRST COLLISION TYPE CODE
E876061	No Apparent Injury	0	0	0	0	0	0	0	0	0	0	2	0	0	32
E933757	Possible Injury	0	0	0	1	1	0	0	0	1	1	3	0	0	30
E708881	No Apparent Injury	0	0	0	0	0	0	0	0	0	0	2	0	0	23
E712175	Possible Injury	0	0	0	1	1	0	0	0	1	1	1	1	0	1
E911109	No Apparent Injury	0	0	0	0	0	0	0	0	0	0	2	0	0	30
E708366	No Apparent Injury	0	0	0	0	0	0	0	0	0	0	2	0	0	10
E643273	Suspected Minor Injury	0	0	1	0	1	0	0	1	0	1	1	1	0	2
E828125	Suspected Minor Injury	0	0	1	0	1	0	0	1	0	1	1	0	1	6
E799312	No Apparent Injury	0	0	0	0	0	0	0	0	0	0	2	0	0	32
E733883	Possible Injury	0	0	0	1	1	0	0	0	1	1	2	0	0	23
E731146	No Apparent Injury	0	0	0	0	0	0	0	0	0	0	1	0	0	50
E743417	No Apparent Injury	0	0	0	0	0	0	0	0	0	0	2	0	0	10
EA57875	No Apparent Injury	0	0	0	0	0	0	0	0	0	0	2	0	0	32
E594778	No Apparent Injury	0	0	0	0	0	0	0	0	0	0	2	0	0	32
E501211	Suspected Serious Injury	0	1	0	0	1	0	1	0	0	1	0	0	1	45
E784570	Died in Hospital	1	0	0	0	0	1	0	0	0	0	1	0	1	6
E893905	No Apparent Injury	0	0	0	0	0	0	0	0	0	0	1	0	0	50
E931616	No Apparent Injury	0	0	0	0	0	0	0	0	0	0	1	0	0	50
E556624	Suspected Minor Injury	0	0	1	0	1	0	0	1	0	1	3	0	0	10
E671991	No Apparent Injury	0	0	0	0	0	0	0	0	0	0	2	0	0	14
E675724	No Apparent Injury	0	0	0	0	0	0	0	0	0	0	3	0	0	10
E887134	Possible Injury	0	0	0	1	1	0	0	0	1	1	2	0	0	10
E689825	No Apparent Injury	0	0	0	0	0	0	0	0	0	0	1	0	0	50
E814273	Possible Injury	0	0	0	1	1	0	0	0	1	1	2	0	0	10
E663567	No Apparent Injury	0	0	0	0	0	0	0	0	0	0	2	0	0	32
E784569	No Apparent Injury	0	0	0	0	0	0	0	0	0	0	2	0	0	10
E632543	No Apparent Injury	0	0	0	0	0	0	0	0	0	0	2	0	0	32
E743419	No Apparent Injury	0	0	0	0	0	0	0	0	0	0	2	0	0	32
E592764	Unknown	0	0	0	0	0	0	0	0	0	0	1	0	0	50



REPORT NUMBER	FIRST COLLISION TYPE	FIRST OBJECT STRUCK CODE
E876061	One parked--one moving	
E933757	From opposite direction - all others	
E708881	From same direction - all others	
E712175	Vehicle turning right hits pedestrian	
E911109	From opposite direction - all others	
E708366	Entering at angle	
E643273	Vehicle turning left hits pedestrian	
E828125	Pedalcyclist Strikes Moving Vehicle	
E799312	One parked--one moving	
E733883	From same direction - all others	
E731146	Fixed object	56
E743417	Entering at angle	
EA57875	One parked--one moving	
E594778	One parked--one moving	
E501211	Vehicle - Pedalcyclist	
E784570	Pedalcyclist Strikes Moving Vehicle	
E893905	Fixed object	83
E931616	Fixed object	83
E556624	Entering at angle	
E671991	From same direction - both going straight - one stopped - rear-end	
E675724	Entering at angle	
E887134	Entering at angle	
E689825	Fixed object	16
E814273	Entering at angle	
E663567	One parked--one moving	
E784569	Entering at angle	
E632543	One parked--one moving	
E743419	One parked--one moving	
E592764	Fixed object	66

REPORT NUMBER	FIRST OBJECT STRUCK	SECOND COLLISION TYPE CODE	SECOND COLLISION TYPE	SECOND OBJECT STRUCK CODE
E876061				
E933757		32	One parked--one moving	
E708881				
E712175				
E911109				
E708366				
E643273				
E828125				
E799312				
E733883				
E731146	Tree or Stump (stationary)			
E743417				
EA57875				
E594778		50	Fixed object	18
E501211				
E784570				
E893905	Linear Curb			
E931616	Linear Curb			
E556624		30	From opposite direction - all others	
E671991				
E675724		30	From opposite direction - all others	
E887134				
E689825	Street Light Pole or Base	51	Other object	53
E814273				
E663567				
E784569				
E632543				
E743419		50	Fixed object	66
E592764	Fence			

REPORT NUMBER	SECOND OBJECT STRUCK	JUNCTION RELATIONSHIP CODE	JUNCTION RELATIONSHIP	WEATHER CODE
E876061		7	Driveway Related but Not at Driveway	3
E933757		2	Intersection Related but Not at Intersection	1
E708881		3	At Driveway	1
E712175		1	At Intersection and Related	1
E911109		3	At Driveway	1
E708366		3	At Driveway	1
E643273		3	At Driveway	3
E828125		3	At Driveway	1
E799312		3	At Driveway	1
E733883		4	Not at Intersection and Not Related	1
E731146		1	At Intersection and Related	2
E743417		4	Not at Intersection and Not Related	1
EA57875		4	Not at Intersection and Not Related	1
E594778	Utility Pole	4	Not at Intersection and Not Related	1
E501211		4	Not at Intersection and Not Related	1
E784570		1	At Intersection and Related	2
E893905		1	At Intersection and Related	4
E931616		1	At Intersection and Related	1
E556624		1	At Intersection and Related	1
E671991		1	At Intersection and Related	1
E675724		1	At Intersection and Related	3
E887134		1	At Intersection and Related	3
E689825	Miscellaneous Object or Debris on Road	5	At Intersection and Not Related	1
E814273		1	At Intersection and Related	1
E663567		3	At Driveway	1
E784569		3	At Driveway	2
E632543		1	At Intersection and Related	1
E743419	Fence	4	Not at Intersection and Not Related	2
E592764		4	Not at Intersection and Not Related	1

REPORT NUMBER	WEATHER	ROADWAY SURFACE CONDITION CODE	ROADWAY SURFACE CONDITION	ROADWAY CHARACTERISTIC CODE	ROADWAY CHARACTERISTIC	LIGHTING CONDITION CODE	LIGHTING CONDITION
E876061	Raining	2	Wet	2	Straight & Grade	1	Daylight
E933757	Clear or Partly Cloudy	1	Dry	2	Straight & Grade	1	Daylight
E708881	Clear or Partly Cloudy	1	Dry	1	Straight & Level	1	Daylight
E712175	Clear or Partly Cloudy	1	Dry	1	Straight & Level	1	Daylight
E911109	Clear or Partly Cloudy	1	Dry			1	Daylight
E708366	Clear or Partly Cloudy	1	Dry	1	Straight & Level	1	Daylight
E643273	Raining	2	Wet	1	Straight & Level	1	Daylight
E828125	Clear or Partly Cloudy	1	Dry	1	Straight & Level	1	Daylight
E799312	Clear or Partly Cloudy	1	Dry	1	Straight & Level	1	Daylight
E733883	Clear or Partly Cloudy	1	Dry			1	Daylight
E731146	Overcast	2	Wet	1	Straight & Level	1	Daylight
E743417	Clear or Partly Cloudy	1	Dry	1	Straight & Level	1	Daylight
EA57875	Clear or Partly Cloudy	1	Dry			1	Daylight
E594778	Clear or Partly Cloudy	1	Dry	2	Straight & Grade	4	Dark-Street Lights On
E501211	Clear or Partly Cloudy	4	Ice	2	Straight & Grade	1	Daylight
E784570	Overcast	1	Dry	2	Straight & Grade	1	Daylight
E893905	Snowing	3	Snow/Slush	1	Straight & Level	4	Dark-Street Lights On
E931616	Clear or Partly Cloudy	1	Dry	2	Straight & Grade	1	Daylight
E556624	Clear or Partly Cloudy	1	Dry	1	Straight & Level	1	Daylight
E671991	Clear or Partly Cloudy	1	Dry	1	Straight & Level	1	Daylight
E675724	Raining	2	Wet	1	Straight & Level	1	Daylight
E887134	Raining	2	Wet	1	Straight & Level	4	Dark-Street Lights On
E689825	Clear or Partly Cloudy	1	Dry	1	Straight & Level	4	Dark-Street Lights On
E814273	Clear or Partly Cloudy	1	Dry	1	Straight & Level	1	Daylight
E663567	Clear or Partly Cloudy	1	Dry	2	Straight & Grade	1	Daylight
E784569	Overcast	1	Dry			1	Daylight
E632543	Clear or Partly Cloudy	1	Dry			1	Daylight
E743419	Overcast	2	Wet	1	Straight & Level	6	Dark-No Street Lights
E592764	Clear or Partly Cloudy	1	Dry	1	Straight & Level	1	Daylight

REPORT NUMBER	MISCELLANEOUS TRAFFICWAY TYPE	MISCELLANEOUS TRAFFICWAY NUMBER	CO ONLY INTERSECTING COUNTY ROAD MILEPOST	CO ONLY INTERSECTING COUNTY ROAD MP AB IND	CO ONLY FEDERAL FUNCTIONAL CLASS	FIRST IMPACT LOCATION CODE
E876061						C2
E933757						C1
E708881						C4
E712175						C5
E911109						C1
E708366						C1
E643273						C1
E828125						C1
E799312						C2
E733883						C1
E731146						C4
E743417						C0
EA57875						C2
E594778						C2
E501211						C1
E784570						C1
E893905						C2
E931616						C2
E556624						C1
E671991						C1
E675724						C1
E887134						C1
E689825						C4
E814273						C1
E663567						C2
E784569						C1
E632543						C4
E743419						C4
E592764						C4

REPORT NUMBER	FIRST IMPACT LOCATION (City, County & Misc Trafficways - 2010 forward)	SR ONLY VEH 1 MOVEMENT	SR ONLY VEH 2 MOVEMENT
E876061	Outside Shoulder of Primary Trafficway		
E933757	Lane of Primary Trafficway		
E708881	Past the Outside Shoulder of Primary Trafficway		
E712175	Intersecting Trafficway		
E911109	Lane of Primary Trafficway		
E708366	Lane of Primary Trafficway		
E643273	Lane of Primary Trafficway		
E828125	Lane of Primary Trafficway		
E799312	Outside Shoulder of Primary Trafficway		
E733883	Lane of Primary Trafficway		
E731146	Past the Outside Shoulder of Primary Trafficway		
E743417	Other Location (City/County/Misc. Trafficway)		
EA57875	Outside Shoulder of Primary Trafficway		
E594778	Outside Shoulder of Primary Trafficway		
E501211	Lane of Primary Trafficway		
E784570	Lane of Primary Trafficway		
E893905	Outside Shoulder of Primary Trafficway		
E931616	Outside Shoulder of Primary Trafficway		
E556624	Lane of Primary Trafficway		
E671991	Lane of Primary Trafficway		
E675724	Lane of Primary Trafficway		
E887134	Lane of Primary Trafficway		
E689825	Past the Outside Shoulder of Primary Trafficway		
E814273	Lane of Primary Trafficway		
E663567	Outside Shoulder of Primary Trafficway		
E784569	Lane of Primary Trafficway		
E632543	Past the Outside Shoulder of Primary Trafficway		
E743419	Past the Outside Shoulder of Primary Trafficway		
E592764	Past the Outside Shoulder of Primary Trafficway		

REPORT NUMBER	SR ONLY URBAN/RURAL	SR ONLY STATE FUNCTIONAL CLASS	VEHICLE 1 TYPE	VEHICLE 1 ACTION	VEHICLE 1 COMPASS DIRECTION FROM	VEHICLE 1 COMPASS DIRECTION TO
E876061			Passenger Car	Going Straight Ahead	East	West
E933757			Passenger Car	Making U-Turn	West	East
E708881			Passenger Car	Backing	East	Vehicle Backing
E712175			Passenger Car	Making Right Turn	East	North
E911109			Passenger Car	Backing	Vehicle Backing	Vehicle Backing
E708366			Passenger Car	Making Right Turn	South	East
E643273			Pickup,Panel Truck or Vanette under 10,000 lb	Making Left Turn	North	East
E828125			Pickup,Panel Truck or Vanette under 10,000 lb	Going Straight Ahead	South	East
E799312			Pickup,Panel Truck or Vanette under 10,000 lb	Backing	Vehicle Backing	Vehicle Backing
E733883			Passenger Car	Backing	Vehicle Stopped	Vehicle Backing
E731146			Passenger Car	Making Right Turn	West	Southeast
E743417			Pickup,Panel Truck or Vanette under 10,000 lb	Backing	Vehicle Backing	Vehicle Backing
EA57875			Pickup,Panel Truck or Vanette under 10,000 lb	Slowing	West	East
E594778			Pickup,Panel Truck or Vanette under 10,000 lb	Going Straight Ahead	West	East
E501211						
E784570			Passenger Car	Making Right Turn	West	South
E893905			Pickup,Panel Truck or Vanette under 10,000 lb	Going Straight Ahead	North	South
E931616			Pickup,Panel Truck or Vanette under 10,000 lb	Going Straight Ahead	West	East
E556624			Passenger Car	Making Right Turn	North	West
E671991			Pickup,Panel Truck or Vanette under 10,000 lb	Going Straight Ahead	North	South
E675724			Passenger Car	Going Straight Ahead	North	South
E887134			Passenger Car	Going Straight Ahead	North	South
E689825			Pickup,Panel Truck or Vanette under 10,000 lb	Backing	Vehicle Backing	Vehicle Backing
E814273			Pickup,Panel Truck or Vanette under 10,000 lb	Going Straight Ahead	West	East
E663567			Not Stated	Backing	Vehicle Backing	Vehicle Backing
E784569			Pickup,Panel Truck or Vanette under 10,000 lb	Going Straight Ahead	East	West
E632543			Truck Tractor & Semi-Trailer	Backing	Vehicle Backing	Vehicle Backing
E743419			Passenger Car	Going Straight Ahead	West	East
E592764			Passenger Car	Going Straight Ahead	East	West

REPORT NUMBER	VEHICLE 1 TRAFFIC CONTROL	VEHICLE 1 POSTED SPEED	VEHICLE 1 ROADWAY TYPE	VEHICLE 1 ROADWAY SURFACE TYPE	VEHICLE 2 TYPE
E876061	No Traffic Control	25	Two Way - Divided, no Barrier	Blacktop	Passenger Car
E933757	No Traffic Control	25	Two Way - Undivided	Blacktop	Pickup,Panel Truck or Vanette under 10,000 lb
E708881	No Traffic Control		Other	Blacktop	Pickup,Panel Truck or Vanette under 10,000 lb
E712175	Stop Sign		Two Way - Undivided	Blacktop	
E911109	No Traffic Control		Two Way - Undivided	Blacktop	Pickup,Panel Truck or Vanette under 10,000 lb
E708366	No Traffic Control	25	Two Way - Divided, with Barrier	Blacktop	Bus or Motor Stage
E643273	Stop Sign	25	Two Way - Undivided	Blacktop	
E828125	Stop Sign		Two Way - Divided, no Barrier	Blacktop	
E799312	No Traffic Control		Two Way - Undivided	Blacktop	Passenger Car
E733883	No Traffic Control	25	Two Way - Divided, no Barrier	Blacktop	Passenger Car
E731146	No Traffic Control	25	Two Way - Divided, no Barrier	Blacktop	
E743417	No Traffic Control	25	Two Way - Undivided	Dirt	Passenger Car
EA57875	No Traffic Control		Two Way - Divided, no Barrier	Blacktop	Pickup,Panel Truck or Vanette under 10,000 lb
E594778	No Traffic Control	25	Two Way - Undivided	Blacktop	Passenger Car
E501211					
E784570	No Traffic Control	25	Two Way - Undivided	Blacktop	
E893905	Stop Sign	25	Two Way - Divided, no Barrier	Blacktop	
E931616	No Traffic Control	25	Two Way - Divided, no Barrier	Blacktop	
E556624	Stop Sign	25	Other	Blacktop	Passenger Car
E671991	Stop Sign	35	Two Way - Divided, no Barrier	Blacktop	Pickup,Panel Truck or Vanette under 10,000 lb
E675724	Stop Sign		Two Way - Divided, no Barrier	Blacktop	Passenger Car
E887134	Stop Sign	25	Other	Blacktop	Passenger Car
E689825	Stop Sign	25	Two Way - Undivided	Blacktop	
E814273	No Traffic Control	25	Two Way - Undivided	Blacktop	Passenger Car
E663567	No Traffic Control			Blacktop	Passenger Car
E784569	No Traffic Control	25	Two Way - Undivided	Blacktop	Passenger Car
E632543	No Traffic Control		Driveway	Blacktop	Pickup,Panel Truck or Vanette under 10,000 lb
E743419	No Traffic Control	25	Two Way - Divided, no Barrier	Blacktop	Pickup,Panel Truck or Vanette under 10,000 lb
E592764	No Traffic Control	25	Two Way - Undivided	Blacktop	



REPORT NUMBER	VEHICLE 2 ACTION	VEHICLE 2 COMPASS DIRECTION FROM	VEHICLE 2 COMPASS DIRECTION TO	VEHICLE 2 TRAFFIC CONTROL	VEHICLE 2 POSTED SPEED	VEHICLE 2 ROADWAY TYPE
E876061	Legally Parked, Unoccupied					
E933757	Going Straight Ahead	East	West	No Traffic Control	25	Two Way - Undivided
E708881	Stopped in Roadway	Vehicle Stopped	Vehicle Stopped	No Traffic Control		Two Way - Undivided
E712175						
E911109	Stopped in Roadway	Vehicle Stopped	Vehicle Stopped	No Traffic Control		Two Way - Undivided
E708366	Going Straight Ahead	East	West	No Traffic Control	25	Two Way - Undivided
E643273						
E828125						
E799312	Legally Parked, Unoccupied					
E733883	Stopped for Traffic	Vehicle Stopped	Vehicle Stopped	No Traffic Control	25	Two Way - Divided, no Barrier
E731146						
E743417	Stopped in Roadway	Vehicle Stopped	Vehicle Stopped	No Traffic Control	25	Two Way - Undivided
EA57875	Legally Parked, Unoccupied					
E594778	Legally Parked, Unoccupied					
E501211						
E784570						
E893905						
E931616						
E556624	Going Straight Ahead	East	West	Stop Sign	25	Other
E671991	Stopped at Signal or Stop Sign	North	Vehicle Stopped	Stop Sign	35	Two Way - Divided, no Barrier
E675724	Going Straight Ahead	West	East	Stop Sign		Two Way - Undivided
E887134	Starting in Traffic Lane	East	West	Stop Sign	25	Other
E689825						
E814273	Going Straight Ahead	North	South	No Traffic Control	25	Two Way - Undivided
E663567	Illegally Parked, Unoccupied					
E784569	Backing	North	Vehicle Backing	No Traffic Control	25	Two Way - Undivided
E632543	Legally Parked, Unoccupied					
E743419	Legally Parked, Unoccupied					
E592764						

REPORT NUMBER	VEHICLE 2 ROADWAY SURFACE TYPE	VEHICLE 3 TYPE	VEHICLE 3 ACTION	VEHICLE 3 COMPASS DIRECTION FROM	VEHICLE 3 COMPASS DIRECTION TO
E876061					
E933757	Blacktop	Pickup,Panel Truck or Vanette under 10,000 lb	Legally Parked, Unoccupied		
E708881	Blacktop				
E712175					
E911109	Blacktop				
E708366	Blacktop				
E643273					
E828125					
E799312					
E733883	Blacktop				
E731146					
E743417	Dirt				
EA57875					
E594778					
E501211					
E784570					
E893905					
E931616					
E556624	Blacktop	Pickup,Panel Truck or Vanette under 10,000 lb	Stopped at Signal or Stop Sign	Vehicle Stopped	Vehicle Stopped
E671991	Blacktop				
E675724	Blacktop	Passenger Car	Stopped at Signal or Stop Sign	Vehicle Stopped	Vehicle Stopped
E887134	Blacktop				
E689825					
E814273	Blacktop				
E663567					
E784569	Blacktop				
E632543					
E743419					
E592764					

REPORT NUMBER	VEHICLE 3 TRAFFIC CONTROL	VEHICLE 3 POSTED SPEED	VEHICLE 3 ROADWAY TYPE	VEHICLE 3 ROADWAY SURFACE TYPE	MV DRIVER CONTRIBUTING CIRCUMSTANCE 1 (UNIT 1)
E876061					Inattention
E933757					Unknown Distraction
E708881					Improper Backing
E712175					None
E911109					Improper Backing
E708366					Inattention
E643273					None
E828125					None
E799312					Improper Backing
E733883					Improper Backing
E731146					Improper Turn/Merge
E743417					Inattention
EA57875					Apparently Ill
E594778					Apparently Asleep or Fatigued
E501211					
E784570					Under Influence of Drugs
E893905					None
E931616					Inattention
E556624	Stop Sign	25	Other	Blacktop	Inattention
E671991					Inattention
E675724	Stop Sign		Two Way - Undivided	Blacktop	Inattention
E887134					Disregard Stop Sign - Flashing Red
E689825					Under Influence of Alcohol
E814273					Inattention
E663567					Other Contributing Circ Not Listed
E784569					None
E632543					Improper Backing
E743419					Apparently Fatigued
E592764					Apparently Ill

REPORT NUMBER	MV DRIVER CONTRIBUTING CIRCUMSTANCE 2 (UNIT 1)	MV DRIVER CONTRIBUTING CIRCUMSTANCE 3 (UNIT 1)
E876061	Unknown Distraction	
E933757		
E708881		
E712175		
E911109		
E708366		
E643273		
E828125		
E799312		
E733883		
E731146	Inattention	Exceeding Reas. Safe Speed
E743417	Improper Backing	
EA57875		
E594778		
E501211		
E784570	Apparently Fatigued	Did Not Grant RW to Vehicle
E893905		
E931616	Exceeding Stated Speed Limit	
E556624	Unknown Distraction	
E671991		
E675724		
E887134	Inattention	Did Not Grant RW to Vehicle
E689825	Inattention	Improper Backing
E814273	Did Not Grant RW to Vehicle	
E663567		
E784569		
E632543		
E743419	Exceeding Reas. Safe Speed	Distractions Outside Vehicle
E592764		

REPORT NUMBER	MV DRIVER MISC ACTION 1 (UNIT 1)
E876061	
E933757	Struck curb, traffic island, or raised barrier before additional impacts
E708881	
E712175	
E911109	
E708366	
E643273	
E828125	
E799312	
E733883	
E731146	
E743417	Parking maneuver (angle, straight, or perpendicular)
EA57875	
E594778	Hit and run
E501211	
E784570	
E893905	Out of control (ice, turned to fast, etc.) or sliding (not skidding)
E931616	Avoiding another vehicle
E556624	
E671991	
E675724	Forced/Pushed into Other Lane
E887134	
E689825	Hit and run
E814273	
E663567	Hit and run
E784569	
E632543	
E743419	Avoiding a non-domestic animal (deer, elk, etc.)
E592764	

REPORT NUMBER	MV DRIVER MISC ACTION 2 (UNIT 1)	MV DRIVER MISC ACTION 3 (UNIT 1)	MV DRIVER CONTRIBUTING CIRCUMSTANCE 1 (UNIT 2)
E876061			None
E933757			Driver Not Distracted
E708881			None
E712175			
E911109			None
E708366			None
E643273			
E828125			
E799312			None
E733883			Driver Not Distracted
E731146			
E743417			None
EA57875			None
E594778			None
E501211			
E784570			
E893905			
E931616			
E556624			None
E671991			None
E675724			None
E887134			None
E689825			
E814273			None
E663567			Other Contributing Circ Not Listed
E784569			Inattention
E632543			None
E743419	Out of control (ice, turned to fast, etc.) or sliding (not skidding)		None
E592764			

REPORT NUMBER	MV DRIVER CONTRIBUTING CIRCUMSTANCE 2 (UNIT 2)	MV DRIVER CONTRIBUTING CIRCUMSTANCE 3 (UNIT 2)	MV DRIVER MISC ACTION 1 (UNIT 2)
E876061			
E933757			
E708881			
E712175			
E911109			
E708366			
E643273			
E828125			
E799312			
E733883			Stopped for another vehicle
E731146			
E743417			
EA57875			
E594778			Forced/pushed into appurtenance by other vehicle (contact must be made)
E501211			
E784570			
E893905			
E931616			
E556624			Forced/Pushed into Other Lane
E671991			
E675724			
E887134			Stopped in line of traffic
E689825			
E814273			
E663567			
E784569			
E632543			
E743419			
E592764			

REPORT NUMBER	MV DRIVER MISC ACTION 2 (UNIT 2)	MV DRIVER MISC ACTION 3 (UNIT 2)	MV DRIVER CONTRIBUTING CIRCUMSTANCE 1 (UNIT 3)
E876061			
E933757			None
E708881			
E712175			
E911109			
E708366			
E643273			
E828125			
E799312			
E733883			
E731146			
E743417			
EA57875			
E594778			
E501211			
E784570			
E893905			
E931616			
E556624			None
E671991			
E675724			None
E887134			
E689825			
E814273			
E663567			
E784569			
E632543			
E743419			
E592764			



REPORT NUMBER	MV DRIVER CONTRIBUTING CIRCUMSTANCE 2 (UNIT 3)	MV DRIVER CONTRIBUTING CIRCUMSTANCE 3 (UNIT 3)	MV DRIVER MISC ACTION 1 (UNIT 3)
E876061			
E933757			Forced/pushed into appurtenance by other vehicle (contact must be made)
E708881			
E712175			
E911109			
E708366			
E643273			
E828125			
E799312			
E733883			
E731146			
E743417			
EA57875			
E594778			
E501211			
E784570			
E893905			
E931616			
E556624			
E671991			
E675724			
E887134			
E689825			
E814273			
E663567			
E784569			
E632543			
E743419			
E592764			

REPORT NUMBER	MV DRIVER MISC ACTION 2 (UNIT 3)	MV DRIVER MISC ACTION 3 (UNIT 3)	PEDESTRIAN ACTION (UNIT 2)
E876061			
E933757	Forced/pushed off road by other vehicle (contact must be made)		
E708881			
E712175			Xing - Non Intersection - No X Walk
E911109			
E708366			
E643273			Xing - Non Intersection - No X Walk
E828125			
E799312			
E733883			
E731146			
E743417			
EA57875			
E594778			
E501211			
E784570			
E893905			
E931616			
E556624			
E671991			
E675724			
E887134			
E689825			
E814273			
E663567			
E784569			
E632543			
E743419			
E592764			

REPORT NUMBER	PEDESTRIAN CONTRIBUTING CIRCUMSTANCE 1 (UNIT 2)	PEDESTRIAN CONTRIBUTING CIRCUMSTANCE 2 (UNIT 2)	PEDESTRIAN CONTRIBUTING CIRCUMSTANCE 3 (UNIT 2)	PEDESTRIAN WAS USING (UNIT 2)	PEDESTRIAN ACTION (UNIT 3)
E876061					
E933757					
E708881					
E712175	Inattention			Roadway	
E911109					
E708366					
E643273	Inattention			Roadway	
E828125					
E799312					
E733883					
E731146					
E743417					
EA57875					
E594778					
E501211					
E784570					
E893905					
E931616					
E556624					
E671991					
E675724					
E887134					
E689825					
E814273					
E663567					
E784569					
E632543					
E743419					
E592764					

REPORT NUMBER	PEDESTRIAN CONTRIBUTING CIRCUMSTANCE 1 (UNIT 3)	PEDESTRIAN CONTRIBUTING CIRCUMSTANCE 2 (UNIT 3)	PEDESTRIAN CONTRIBUTING CIRCUMSTANCE 3 (UNIT 3)	PEDESTRIAN WAS USING (UNIT 3)	PEDESTRIAN ACTION (UNIT 4)	PEDESTRIAN CONTRIBUTING CIRCUMSTANCE 1 (UNIT 4)	PEDESTRIAN CONTRIBUTING CIRCUMSTANCE 2 (UNIT 4)
E876061							
E933757							
E708881							
E712175							
E911109							
E708366							
E643273							
E828125							
E799312							
E733883							
E731146							
E743417							
EA57875							
E594778							
E501211							
E784570							
E893905							
E931616							
E556624							
E671991							
E675724							
E887134							
E689825							
E814273							
E663567							
E784569							
E632543							
E743419							
E592764							

REPORT NUMBER	PEDESTRIAN CONTRIBUTING CIRCUMSTANCE 3 (UNIT 4)	PEDESTRIAN WAS USING (UNIT 4)	BICYCLIST ACTION (UNIT 1)	BICYCLIST CONTRIBUTING CIRCUMSTANCE 1 (UNIT 1)	BICYCLIST CONTRIBUTING CIRCUMSTANCE 2 (UNIT 1)	BICYCLIST CONTRIBUTING CIRCUMSTANCE 3 (UNIT 1)
E876061						
E933757						
E708881						
E712175						
E911109						
E708366						
E643273						
E828125						
E799312						
E733883						
E731146						
E743417						
EA57875						
E594778						
E501211			Riding with Traffic	None		
E784570						
E893905						
E931616						
E556624						
E671991						
E675724						
E887134						
E689825						
E814273						
E663567						
E784569						
E632543						
E743419						
E592764						

REPORT NUMBER	BICYCLIST WAS USING (UNIT 1)	BICYCLIST ACTION (UNIT 2)	BICYCLIST CONTRIBUTING CIRCUMSTANCE 1 (UNIT 2)	BICYCLIST CONTRIBUTING CIRCUMSTANCE 2 (UNIT 2)
E876061				
E933757				
E708881				
E712175				
E911109				
E708366				
E643273				
E828125		Riding with Traffic	Disregard Stop Sign - Flashing Red	Operating Defective Equipment
E799312				
E733883				
E731146				
E743417				
EA57875				
E594778				
E501211	Roadway			
E784570		Riding with Traffic	None	
E893905				
E931616				
E556624				
E671991				
E675724				
E887134				
E689825				
E814273				
E663567				
E784569				
E632543				
E743419				
E592764				

REPORT NUMBER	BICYCLIST CONTRIBUTING CIRCUMSTANCE 3 (UNIT 2)	BICYCLIST WAS USING (UNIT 2)	BICYCLIST ACTION (UNIT 3)	BICYCLIST CONTRIBUTING CIRCUMSTANCE 1 (UNIT 3)	BICYCLIST CONTRIBUTING CIRCUMSTANCE 2 (UNIT 3)	BICYCLIST CONTRIBUTING CIRCUMSTANCE 3 (UNIT 3)
E876061						
E933757						
E708881						
E712175						
E911109						
E708366						
E643273						
E828125	Exceeding Reas. Safe Speed	Roadway				
E799312						
E733883						
E731146						
E743417						
EA57875						
E594778						
E501211						
E784570		Designated Bike Route				
E893905						
E931616						
E556624						
E671991						
E675724						
E887134						
E689825						
E814273						
E663567						
E784569						
E632543						
E743419						
E592764						

REPORT NUMBER	BICYCLIST WAS USING (UNIT 3)	WA STATE PLANE SOUTH - X	WA STATE PLANE SOUTH - Y
E876061		1080913.14	1019768.44
E933757		1080537.14	1019789.09
E708881		1083180.16	1019735.9
E712175		1083115.29	1019735.16
E911109		1080640.84	1020340.08
E708366		1083244.98	1020274.33
E643273		1082822.71	1020279.29
E828125		1082794.47	1020271.98
E799312		1080958.96	1020569.47
E733883		1081520.09	1020834.57
E731146		1078916.66	1020889.2
E743417		1080603.07	1021614.56
EA57875		1081507.63	1022167.51
E594778		1083226.23	1022132.23
E501211		1082666.81	1022151.88
E784570		1082718.23	1022145.83
E893905		1084028.94	1022120.11
E931616		1084028.94	1022120.11
E556624		1080806.69	1022183.48
E671991		1080806.69	1022183.48
E675724		1080806.69	1022183.48
E887134		1080806.55	1022178.58
E689825		1079287.64	1022762.76
E814273		1083345.32	1022940.04
E663567		1083519.26	1023459.57
E784569		1081763.72	1023699.7
E632543		1077368.09	1018010.27
E743419		1080759.2	1030080.1
E592764		1083157.37	1030000.99



REPORT NUMBER	JURISDICTION	COUNTY	CITY	TRIBAL RESERVATION NAME	INVESTIGATIVE AGENCY	REPORT NUMBER	INDEXED PRIMARY TRAFFICWAY
E523398	City Street	Jefferson	Port Townsend		Municipal/City Police	E523398	49TH ST
E887135	City Street	Jefferson	Port Townsend		Municipal/City Police	E887135	49TH ST
E871336	City Street	Jefferson	Port Townsend		Municipal/City Police	E871336	49TH ST
E943306	City Street	Jefferson	Port Townsend		Municipal/City Police	E943306	49TH ST
E596676	City Street	Jefferson	Port Townsend		Municipal/City Police	E596676	55TH ST
E791734	City Street	Jefferson	Port Townsend		Municipal/City Police	E791734	6TH ST
EA38529	City Street	Jefferson	Port Townsend		Municipal/City Police	EA38529	7TH ST
E896293	City Street	Jefferson	Port Townsend		Municipal/City Police	E896293	7TH ST
2505473	City Street	Jefferson	Port Townsend		Municipal/City Police	2505473	7TH ST
E678511	City Street	Jefferson	Port Townsend		Municipal/City Police	E678511	9TH ST
E782524	City Street	Jefferson	Port Townsend		Municipal/City Police	E782524	9TH ST
E600111	City Street	Jefferson	Port Townsend		Municipal/City Police	E600111	9TH ST
E643276	City Street	Jefferson	Port Townsend		Municipal/City Police	E643276	9TH ST
E985385	City Street	Jefferson	Port Townsend		Municipal/City Police	E985385	9TH ST
E819334	City Street	Jefferson	Port Townsend		Municipal/City Police	E819334	BENEDICT ST
E775432	City Street	Jefferson	Port Townsend		Municipal/City Police	E775432	BENEDICT ST
E784571	City Street	Jefferson	Port Townsend		Municipal/City Police	E784571	BENEDICT ST
E876060	City Street	Jefferson	Port Townsend		Municipal/City Police	E876060	BENTON ST
E759502	City Street	Jefferson	Port Townsend		Municipal/City Police	E759502	BENTON ST
E808447	City Street	Jefferson	Port Townsend		Municipal/City Police	E808447	BLAINE ST
E713659	City Street	Jefferson	Port Townsend		Municipal/City Police	E713659	BLAINE ST
E663568	City Street	Jefferson	Port Townsend		Municipal/City Police	E663568	BLAINE ST
E980898	City Street	Jefferson	Port Townsend		Municipal/City Police	E980898	BLAINE ST
EA22362	City Street	Jefferson	Port Townsend		Municipal/City Police	EA22362	BLAINE ST
E679518	City Street	Jefferson	Port Townsend		Municipal/City Police	E679518	CALHOUN ST
E769568	City Street	Jefferson	Port Townsend		Municipal/City Police	E769568	CASS ST
E878904	City Street	Jefferson	Port Townsend		Municipal/City Police	E878904	CASS ST
E779531	City Street	Jefferson	Port Townsend		Municipal/City Police	E779531	CASS ST
E730010	City Street	Jefferson	Port Townsend		Municipal/City Police	E730010	CASS ST

REPORT NUMBER	PRIMARY TRAFFICWAY	BLOCK NUMBER	MILEPOST	A / B	MAINLINE ARM	ARM	SR ONLY HISTORY/ SUSPENSE	INTERSECTING TRAFFICWAY	DIST FROM REF POINT	MI or FT
E523398	49TH ST	100					No		73	F
E887135	49TH ST	100					No		58	F
E871336	49TH ST	1100					No		125	F
E943306	49TH ST	0					No	HAINES ST		
E596676	55TH ST	900					No	GISE ST		
E791734	6TH ST	0					No	THOMAS ST		
EA38529	7TH ST	1200					No		112	F
E896293	7TH ST	1100					No		50	F
2505473	7TH ST	0					No	GRANT ST		
E678511	9TH ST	1500					No		165	F
E782524	9TH ST	1200					No		30	F
E600111	9TH ST	1200					No	GRANT ST		
E643276	9TH ST	0					No	HANCOCK ST		
E985385	9TH ST	0					No	SHERIDAN ST		
E819334	BENEDICT ST	400					No		76	F
E775432	BENEDICT ST	0					No	JEFFERSON ST		
E784571	BENEDICT ST	0					No	JEFFERSON ST		
E876060	BENTON ST	0					No	BLAINE ST		
E759502	BENTON ST	0					No	FRANKLIN ST		
E808447	BLAINE ST	0					No	KEARNEY ST		
E713659	BLAINE ST	0					No	VAN BUREN ST		
E663568	BLAINE ST	0					No	WALKER ST		
E980898	BLAINE ST						No	WALKER ST		
EA22362	BLAINE ST	0					No	WALKER ST		
E679518	CALHOUN ST	0					No	CLAY ST		
E769568	CASS ST	430					No		76	F
E878904	CASS ST	400					No		100	F
E779531	CASS ST	400					No		120	F
E730010	CASS ST	0					No	FRANKLIN ST		

REPORT NUMBER	COMP DIR FROM REF POINT	REFERENCE POINT NAME	DATE	DAY NAME	TIME 24	TIME	MOST SEVERE SOBRIETY TYPE CODE	MOST SEVERE SOBRIETY TYPE	MOST SEVERE INJURY TYPE CODE
E523398	N	SAN JUAN AVE	03/04/2016	Friday	23:14	11:14 PM	9	Unknown	0
E887135	NW	SAN JUAN AVE	01/22/2019	Tuesday	19:48	7:48 PM	4	Had NOT Been Drinking	7
E871336	E	SHERIDAN ST	12/07/2018	Friday	13:20	1:20 PM	4	Had NOT Been Drinking	1
E943306			07/15/2019	Monday	00:10	12:10 AM	1	HBD - Ability Impaired	6
E596676			10/14/2016	Friday	06:34	6:34 AM	9	Unknown	1
E791734			04/08/2018	Sunday	00:45	12:45 AM	2	HBD - Ability Not Impaired	6
EA38529	E	GRANT ST	04/03/2020	Friday	14:00	2:00 PM			1
E896293	E	SHERIDAN ST	02/20/2019	Wednesday	11:00	11:00 AM	4	Had NOT Been Drinking	1
2505473			10/04/2017	Wednesday	16:11	4:11 PM	4	Had NOT Been Drinking	1
E678511	E	HANCOCK ST	06/05/2017	Monday	15:50	3:50 PM	4	Had NOT Been Drinking	1
E782524	W	SHERIDAN ST	03/26/2018	Monday	22:57	10:57 PM	9	Unknown	1
E600111			10/24/2016	Monday	09:43	9:43 AM	4	Had NOT Been Drinking	7
E643276			02/08/2017	Wednesday	14:15	2:15 PM	4	Had NOT Been Drinking	1
E985385			11/23/2019	Saturday	09:30	9:30 AM	4	Had NOT Been Drinking	1
E819334	SE	E SIMS WAY	07/18/2018	Wednesday	15:24	3:24 PM	4	Had NOT Been Drinking	1
E775432			03/01/2018	Thursday	16:44	4:44 PM	4	Had NOT Been Drinking	1
E784571			03/26/2018	Monday	12:42	12:42 PM	4	Had NOT Been Drinking	1
E876060			12/13/2018	Thursday	13:00	1:00 PM	4	Had NOT Been Drinking	1
E759502			01/11/2018	Thursday	14:48	2:48 PM	4	Had NOT Been Drinking	1
E808447			06/01/2018	Friday	15:53	3:53 PM	4	Had NOT Been Drinking	1
E713659			09/18/2017	Monday	18:45	6:45 PM	4	Had NOT Been Drinking	1
E663568			04/17/2017	Monday	23:25	11:25 PM	4	Had NOT Been Drinking	5
E980898			10/23/2019	Wednesday	15:17	3:17 PM	4	Had NOT Been Drinking	1
EA22362			02/23/2020	Sunday	01:17	1:17 AM			1
E679518			06/06/2017	Tuesday	10:23	10:23 AM	4	Had NOT Been Drinking	1
E769568	SE	FRANKLIN ST	02/15/2018	Thursday	12:34	12:34 PM	4	Had NOT Been Drinking	1
E878904	SE	FRANKLIN ST	12/14/2018	Friday	16:50	4:50 PM	4	Had NOT Been Drinking	1
E779531	NW	JEFFERSON ST	03/12/2018	Monday	12:55	12:55 PM	4	Had NOT Been Drinking	1
E730010			10/27/2017	Friday	13:30	1:30 PM	4	Had NOT Been Drinking	7

REPORT NUMBER	MOST SEVERE INJURY TYPE	FATAL COLS	SUSP SER INJ COLS	SUSP MINOR INJ COLS	POSS INJ COLS	TOTAL INJ COLS	# FAT	# SUSP SER INJ	# SUSP MINOR INJ	# POS INJ	TOTAL # INJ	# VEH	# PEDS	# PEDAL	FIRST COLLISION TYPE CODE
E523398	Unknown	0	0	0	0	0	0	0	0	0	0	1	0	0	50
E887135	Possible Injury	0	0	0	1	1	0	0	0	1	1	1	0	0	50
E871336	No Apparent Injury	0	0	0	0	0	0	0	0	0	0	1	0	0	85
E943306	Suspected Minor Injury	0	0	1	0	1	0	0	1	0	1	1	0	0	52
E596676	No Apparent Injury	0	0	0	0	0	0	0	0	0	0	2	0	0	32
E791734	Suspected Minor Injury	0	0	1	0	1	0	0	1	0	1	1	1	0	0
EA38529	No Apparent Injury	0	0	0	0	0	0	0	0	0	0	2	0	0	32
E896293	No Apparent Injury	0	0	0	0	0	0	0	0	0	0	2	0	0	32
2505473	No Apparent Injury	0	0	0	0	0	0	0	0	0	0	1	0	0	50
E678511	No Apparent Injury	0	0	0	0	0	0	0	0	0	0	1	0	0	50
E782524	No Apparent Injury	0	0	0	0	0	0	0	0	0	0	3	0	0	32
E600111	Possible Injury	0	0	0	1	1	0	0	0	1	1	2	0	0	28
E643276	No Apparent Injury	0	0	0	0	0	0	0	0	0	0	2	0	0	10
E985385	No Apparent Injury	0	0	0	0	0	0	0	0	0	0	2	0	0	10
E819334	No Apparent Injury	0	0	0	0	0	0	0	0	0	0	2	0	0	20
E775432	No Apparent Injury	0	0	0	0	0	0	0	0	0	0	2	0	0	10
E784571	No Apparent Injury	0	0	0	0	0	0	0	0	0	0	2	0	0	10
E876060	No Apparent Injury	0	0	0	0	0	0	0	0	0	0	2	0	0	10
E759502	No Apparent Injury	0	0	0	0	0	0	0	0	0	0	2	0	0	10
E808447	No Apparent Injury	0	0	0	0	0	0	0	0	0	0	2	0	0	10
E713659	No Apparent Injury	0	0	0	0	0	0	0	0	0	0	2	0	0	10
E663568	Suspected Serious Injury	0	1	0	0	1	0	1	0	0	1	1	0	0	50
E980898	No Apparent Injury	0	0	0	0	0	0	0	0	0	0	2	0	0	10
EA22362	No Apparent Injury	0	0	0	0	0	0	0	0	0	0	1	0	0	50
E679518	No Apparent Injury	0	0	0	0	0	0	0	0	0	0	2	0	0	10
E769568	No Apparent Injury	0	0	0	0	0	0	0	0	0	0	2	0	0	32
E878904	No Apparent Injury	0	0	0	0	0	0	0	0	0	0	2	0	0	32
E779531	No Apparent Injury	0	0	0	0	0	0	0	0	0	0	2	0	0	32
E730010	Possible Injury	0	0	0	1	1	0	0	0	1	1	2	0	0	10

REPORT NUMBER	FIRST COLLISION TYPE	FIRST OBJECT STRUCK CODE
E523398	Fixed object	13
E887135	Fixed object	74
E871336	Vehicle Strikes Deer	
E943306	Vehicle overturned	
E596676	One parked--one moving	
E791734	Vehicle going straight hits pedestrian	
EA38529	One parked--one moving	
E896293	One parked--one moving	
2505473	Fixed object	16
E678511	Fixed object	10
E782524	One parked--one moving	
E600111	From opposite direction - one left turn - one straight	
E643276	Entering at angle	
E985385	Entering at angle	
E819334	One car leaving parked position	
E775432	Entering at angle	
E784571	Entering at angle	
E876060	Entering at angle	
E759502	Entering at angle	
E808447	Entering at angle	
E713659	Entering at angle	
E663568	Fixed object	14
E980898	Entering at angle	
EA22362	Fixed object	56
E679518	Entering at angle	
E769568	One parked--one moving	
E878904	One parked--one moving	
E779531	One parked--one moving	
E730010	Entering at angle	

REPORT NUMBER	FIRST OBJECT STRUCK	SECOND COLLISION TYPE CODE	SECOND COLLISION TYPE	SECOND OBJECT STRUCK CODE
E523398	Wood Sign Post	51	Other object	71
E887135	Roadway Ditch			
E871336				
E943306				
E596676				
E791734		50	Fixed object	13
EA38529				
E896293				
2505473	Street Light Pole or Base			
E678511	Utility Box	50	Fixed object	71
E782524		32	One parked--one moving	
E600111				
E643276				
E985385				
E819334				
E775432				
E784571				
E876060				
E759502				
E808447				
E713659				
E663568	Metal Sign Post	50	Fixed object	59
E980898				
EA22362	Tree or Stump (stationary)	50	Fixed object	56
E679518				
E769568				
E878904				
E779531				
E730010				

REPORT NUMBER	SECOND OBJECT STRUCK	JUNCTION RELATIONSHIP CODE	JUNCTION RELATIONSHIP	WEATHER CODE
E523398	Other Objects	4	Not at Intersection and Not Related	3
E887135		4	Not at Intersection and Not Related	3
E871336		4	Not at Intersection and Not Related	1
E943306		1	At Intersection and Related	1
E596676		5	At Intersection and Not Related	3
E791734	Wood Sign Post	5	At Intersection and Not Related	9
EA38529		3	At Driveway	1
E896293		4	Not at Intersection and Not Related	1
2505473		1	At Intersection and Related	1
E678511	Other Objects	4	Not at Intersection and Not Related	1
E782524		4	Not at Intersection and Not Related	1
E600111		1	At Intersection and Related	1
E643276		1	At Intersection and Related	4
E985385		1	At Intersection and Related	1
E819334		4	Not at Intersection and Not Related	1
E775432		1	At Intersection and Related	1
E784571		1	At Intersection and Related	3
E876060		1	At Intersection and Related	2
E759502		1	At Intersection and Related	3
E808447		1	At Intersection and Related	1
E713659		1	At Intersection and Related	1
E663568	Earth Bank or Ledge	1	At Intersection and Related	1
E980898		1	At Intersection and Related	1
EA22362	Tree or Stump (stationary)	1	At Intersection and Related	2
E679518		1	At Intersection and Related	1
E769568		3	At Driveway	1
E878904		4	Not at Intersection and Not Related	2
E779531		4	Not at Intersection and Not Related	1
E730010		1	At Intersection and Related	1

REPORT NUMBER	WEATHER	ROADWAY SURFACE CONDITION CODE	ROADWAY SURFACE CONDITION	ROADWAY CHARACTERISTIC CODE	ROADWAY CHARACTERISTIC	LIGHTING CONDITION CODE	LIGHTING CONDITION
E523398	Raining	2	Wet	6	Curve & Grade	6	Dark-No Street Lights
E887135	Raining	2	Wet	8	Curve in Sag	6	Dark-No Street Lights
E871336	Clear or Partly Cloudy	1	Dry			1	Daylight
E943306	Clear or Partly Cloudy	1	Dry	1	Straight & Level	6	Dark-No Street Lights
E596676	Raining	2	Wet	1	Straight & Level	6	Dark-No Street Lights
E791734	Other	1	Dry	1	Straight & Level	6	Dark-No Street Lights
EA38529	Clear	1	Dry	2	Straight & Grade	1	Daylight
E896293	Clear or Partly Cloudy	1	Dry			1	Daylight
2505473	Clear or Partly Cloudy	1	Dry	1	Straight & Level	1	Daylight
E678511	Clear or Partly Cloudy	4	Ice	1	Straight & Level	1	Daylight
E782524	Clear or Partly Cloudy	2	Wet	1	Straight & Level	4	Dark-Street Lights On
E600111	Clear or Partly Cloudy	1	Dry	1	Straight & Level	1	Daylight
E643276	Snowing	2	Wet			1	Daylight
E985385	Clear or Partly Cloudy	1	Dry	1	Straight & Level	1	Daylight
E819334	Clear or Partly Cloudy	1	Dry	1	Straight & Level	1	Daylight
E775432	Clear or Partly Cloudy	1	Dry			1	Daylight
E784571	Raining	2	Wet	1	Straight & Level	1	Daylight
E876060	Overcast	1	Dry	1	Straight & Level	1	Daylight
E759502	Raining	2	Wet	2	Straight & Grade	1	Daylight
E808447	Clear or Partly Cloudy	1	Dry			1	Daylight
E713659	Clear or Partly Cloudy	2	Wet	1	Straight & Level	1	Daylight
E663568	Clear or Partly Cloudy	1	Dry	2	Straight & Grade	4	Dark-Street Lights On
E980898	Clear or Partly Cloudy	1	Dry	1	Straight & Level	1	Daylight
EA22362	Overcast	1	Dry	2	Straight & Grade	4	Dark-Street Lights On
E679518	Clear or Partly Cloudy	1	Dry	2	Straight & Grade	1	Daylight
E769568	Clear or Partly Cloudy	1	Dry			1	Daylight
E878904	Overcast	1	Dry	2	Straight & Grade	6	Dark-No Street Lights
E779531	Clear or Partly Cloudy	1	Dry	2	Straight & Grade	1	Daylight
E730010	Clear or Partly Cloudy	1	Dry	1	Straight & Level	1	Daylight



REPORT NUMBER	MISCELLANEOUS TRAFFICWAY TYPE	MISCELLANEOUS TRAFFICWAY NUMBER	CO ONLY INTERSECTING COUNTY ROAD MILEPOST	CO ONLY INTERSECTING COUNTY ROAD MP AB IND	CO ONLY FEDERAL FUNCTIONAL CLASS	FIRST IMPACT LOCATION CODE
E523398						C4
E887135						C4
E871336						C1
E943306						C4
E596676						C4
E791734						C4
EA38529						C2
E896293						C2
2505473						C4
E678511						C4
E782524						C2
E600111						C1
E643276						C1
E985385						C1
E819334						C1
E775432						C1
E784571						C1
E876060						C1
E759502						C1
E808447						C1
E713659						C1
E663568						C4
E980898						C1
EA22362						C4
E679518						C1
E769568						C2
E878904						C2
E779531						C2
E730010						C1

REPORT NUMBER	FIRST IMPACT LOCATION (City, County & Misc Trafficways - 2010 forward)	SR ONLY VEH 1 MOVEMENT	SR ONLY VEH 2 MOVEMENT
E523398	Past the Outside Shoulder of Primary Trafficway		
E887135	Past the Outside Shoulder of Primary Trafficway		
E871336	Lane of Primary Trafficway		
E943306	Past the Outside Shoulder of Primary Trafficway		
E596676	Past the Outside Shoulder of Primary Trafficway		
E791734	Past the Outside Shoulder of Primary Trafficway		
EA38529	Outside Shoulder of Primary Trafficway		
E896293	Outside Shoulder of Primary Trafficway		
2505473	Past the Outside Shoulder of Primary Trafficway		
E678511	Past the Outside Shoulder of Primary Trafficway		
E782524	Outside Shoulder of Primary Trafficway		
E600111	Lane of Primary Trafficway		
E643276	Lane of Primary Trafficway		
E985385	Lane of Primary Trafficway		
E819334	Lane of Primary Trafficway		
E775432	Lane of Primary Trafficway		
E784571	Lane of Primary Trafficway		
E876060	Lane of Primary Trafficway		
E759502	Lane of Primary Trafficway		
E808447	Lane of Primary Trafficway		
E713659	Lane of Primary Trafficway		
E663568	Past the Outside Shoulder of Primary Trafficway		
E980898	Lane of Primary Trafficway		
EA22362	Past the Outside Shoulder of Primary Trafficway		
E679518	Lane of Primary Trafficway		
E769568	Outside Shoulder of Primary Trafficway		
E878904	Outside Shoulder of Primary Trafficway		
E779531	Outside Shoulder of Primary Trafficway		
E730010	Lane of Primary Trafficway		

REPORT NUMBER	SR ONLY URBAN/RURAL	SR ONLY STATE FUNCTIONAL CLASS	VEHICLE 1 TYPE	VEHICLE 1 ACTION	VEHICLE 1 COMPASS DIRECTION FROM	VEHICLE 1 COMPASS DIRECTION TO
E523398			Passenger Car	Going Straight Ahead	West	East
E887135			Passenger Car	Making Left Turn	South	Northwest
E871336			Pickup,Panel Truck or Vanette under 10,000 lb	Going Straight Ahead	West	East
E943306			Pickup,Panel Truck or Vanette under 10,000 lb	Making Right Turn	South	East
E596676			Not Stated	Backing	Vehicle Backing	Vehicle Backing
E791734			Pickup,Panel Truck or Vanette under 10,000 lb	Other*	West	East
EA38529			Pickup,Panel Truck or Vanette under 10,000 lb	Making Right Turn	West	East
E896293			Passenger Car	Making U-Turn	East	East
2505473			Passenger Car	Making Left Turn	South	East
E678511			Passenger Car	Going Straight Ahead	West	East
E782524			Pickup,Panel Truck or Vanette under 10,000 lb	Going Straight Ahead		
E600111			Pickup,Panel Truck or Vanette under 10,000 lb	Making Left Turn	East	South
E643276			Passenger Car	Going Straight Ahead	North	South
E985385			Passenger Car	Starting in Traffic Lane	North	South
E819334			Passenger Car	Backing	Vehicle Backing	Vehicle Backing
E775432			Passenger Car	Going Straight Ahead	West	East
E784571			Passenger Car	Going Straight Ahead	West	East
E876060			Passenger Car	Starting in Traffic Lane	South	North
E759502			Pickup,Panel Truck or Vanette under 10,000 lb	Going Straight Ahead	West	East
E808447			Truck (Flatbad, Van, etc)	Making Left Turn	North	East
E713659			Passenger Car	Going Straight Ahead	West	East
E663568			Pickup,Panel Truck or Vanette under 10,000 lb	Going Straight Ahead	West	East
E980898			Passenger Car	Making Left Turn	West	North
EA22362			Pickup,Panel Truck or Vanette under 10,000 lb	Going Straight Ahead	East	West
E679518			Passenger Car	Going Straight Ahead	South	North
E769568			Pickup,Panel Truck or Vanette under 10,000 lb	Backing	Vehicle Backing	Vehicle Backing
E878904			Pickup,Panel Truck or Vanette under 10,000 lb	Going Straight Ahead	South	North
E779531			Pickup,Panel Truck or Vanette under 10,000 lb	Backing	Vehicle Backing	Vehicle Backing
E730010			Pickup,Panel Truck or Vanette under 10,000 lb	Going Straight Ahead	West	East

REPORT NUMBER	VEHICLE 1 TRAFFIC CONTROL	VEHICLE 1 POSTED SPEED	VEHICLE 1 ROADWAY TYPE	VEHICLE 1 ROADWAY SURFACE TYPE	VEHICLE 2 TYPE
E523398	No Traffic Control	25	Two Way - Undivided	Blacktop	
E887135	No Traffic Control	25	Two Way - Divided, no Barrier	Blacktop	
E871336	No Traffic Control	25	Two Way - Undivided	Blacktop	
E943306	No Traffic Control		Other	Other*	
E596676	No Traffic Control		Two Way - Undivided	Blacktop	Pickup,Panel Truck or Vanette under 10,000 lb
E791734	No Traffic Control	25	Two Way - Divided, no Barrier	Blacktop	
EA38529	No Traffic Control	25	Two Way - Undivided	Blacktop	Passenger Car
E896293	No Traffic Control		Two Way - Undivided	Blacktop	Passenger Car
2505473	No Traffic Control	25	Two Way - Undivided	Gravel	
E678511	No Traffic Control	25	Two Way - Undivided	Blacktop	
E782524	No Traffic Control	30	Two Way - Undivided	Concrete	Passenger Car
E600111	No Traffic Control	25	Two Way - Undivided	Blacktop	Passenger Car
E643276	Stop Sign	25	Two Way - Undivided	Blacktop	Pickup,Panel Truck or Vanette under 10,000 lb
E985385	Stop Sign	25	Two Way - Undivided	Blacktop	Passenger Car
E819334	No Traffic Control	25	Two Way - Divided, no Barrier	Blacktop	Pickup,Panel Truck or Vanette under 10,000 lb
E775432	Stop Sign	25	Two Way - Undivided	Blacktop	Passenger Car
E784571	Stop Sign	25	Two Way - Undivided	Blacktop	Passenger Car
E876060	Stop Sign	25	Two Way - Undivided	Blacktop	Passenger Car
E759502	Stop Sign	25	Two Way - Undivided	Blacktop	Passenger Car
E808447	Stop Sign	25	Two Way - Divided, no Barrier	Blacktop	Passenger Car
E713659	Stop Sign	5	Two Way - Undivided	Blacktop	Passenger Car
E663568	Stop Sign	25	Two Way - Undivided	Blacktop	
E980898	Stop Sign		Two Way - Divided, no Barrier	Blacktop	Passenger Car
EA22362	Stop Sign	25	Two Way - Undivided	Blacktop	
E679518	No Traffic Control	25	Two Way - Undivided	Blacktop	Passenger Car
E769568	No Traffic Control	25	Two Way - Undivided	Blacktop	Passenger Car
E878904	No Traffic Control	25	Two Way - Undivided	Blacktop	Pickup,Panel Truck or Vanette under 10,000 lb
E779531	No Traffic Control	25	Two Way - Undivided	Blacktop	Passenger Car
E730010	No Traffic Control	25	Two Way - Undivided	Blacktop	Passenger Car

REPORT NUMBER	VEHICLE 2 ACTION	VEHICLE 2 COMPASS DIRECTION FROM	VEHICLE 2 COMPASS DIRECTION TO	VEHICLE 2 TRAFFIC CONTROL	VEHICLE 2 POSTED SPEED	VEHICLE 2 ROADWAY TYPE
E523398						
E887135						
E871336						
E943306						
E596676	Legally Parked, Unoccupied					
E791734						
EA38529	Legally Parked, Unoccupied					
E896293	Legally Parked, Unoccupied					
2505473						
E678511						
E782524	Legally Parked, Unoccupied				30	Two Way - Undivided
E600111	Going Straight Ahead	West	East	No Traffic Control	25	Two Way - Undivided
E643276	Going Straight Ahead	West	East	No Traffic Control	25	Two Way - Undivided
E985385	Going Straight Ahead	East	West	No Traffic Control	30	Two Way - Undivided
E819334	Stopped for Traffic	Vehicle Stopped	Vehicle Stopped	No Traffic Control		Two Way - Divided, no Barrier
E775432	Going Straight Ahead	North	South	No Traffic Control	25	Two Way - Undivided
E784571	Going Straight Ahead	South	North	No Traffic Control	25	Two Way - Undivided
E876060	Starting in Traffic Lane	West	East	Stop Sign	25	Two Way - Undivided
E759502	Going Straight Ahead	North	South	No Traffic Control	25	Two Way - Undivided
E808447	Making Left Turn	West	North	No Traffic Control	25	
E713659	Making Left Turn	North	East	Stop Sign	5	Two Way - Undivided
E663568						
E980898	Going Straight Ahead	North	South	No Traffic Control	25	Two Way - Divided, no Barrier
EA22362						
E679518	Going Straight Ahead	East	West	No Traffic Control	25	Two Way - Undivided
E769568	Legally Parked, Unoccupied					
E878904	Legally Parked, Unoccupied					
E779531	Legally Parked, Unoccupied					
E730010	Going Straight Ahead	South	North	No Traffic Control	25	Two Way - Undivided

REPORT NUMBER	VEHICLE 2 ROADWAY SURFACE TYPE	VEHICLE 3 TYPE	VEHICLE 3 ACTION	VEHICLE 3 COMPASS DIRECTION FROM	VEHICLE 3 COMPASS DIRECTION TO
E523398					
E887135					
E871336					
E943306					
E596676					
E791734					
EA38529					
E896293					
2505473					
E678511					
E782524		Passenger Car	Legally Parked, Unoccupied		
E600111	Blacktop				
E643276	Blacktop				
E985385	Blacktop				
E819334	Blacktop				
E775432	Blacktop				
E784571	Blacktop				
E876060	Blacktop				
E759502	Blacktop				
E808447	Blacktop				
E713659	Blacktop				
E663568					
E980898	Blacktop				
EA22362					
E679518	Blacktop				
E769568					
E878904					
E779531					
E730010	Blacktop				

REPORT NUMBER	VEHICLE 3 TRAFFIC CONTROL	VEHICLE 3 POSTED SPEED	VEHICLE 3 ROADWAY TYPE	VEHICLE 3 ROADWAY SURFACE TYPE	MV DRIVER CONTRIBUTING CIRCUMSTANCE 1 (UNIT 1)
E523398					Exceeding Reas. Safe Speed
E887135					Other Contributing Circ Not Listed
E871336					None
E943306					Under Influence of Alcohol
E596676					Unknown Distraction
E791734					None
EA38529					Unknown Distraction
E896293					Improper U-Turn
2505473					Other Contributing Circ Not Listed
E678511					Under Influence of Drugs
E782524		30	Two Way - Undivided		Other Contributing Circ Not Listed
E600111					Improper Turn/Merge
E643276					Unknown Distraction
E985385					Inattention
E819334					Inattention
E775432					Disregard Stop Sign - Flashing Red
E784571					Inattention
E876060					Inattention
E759502					Disregard Stop Sign - Flashing Red
E808447					Did Not Grant RW to Vehicle
E713659					None
E663568					Apparently Asleep or Fatigued
E980898					Improper Turn/Merge
EA22362					Under Influence of Alcohol
E679518					Inattention
E769568					Improper Backing
E878904					Distractions Outside Vehicle
E779531					Improper Backing
E730010					Did Not Grant RW to Vehicle

REPORT NUMBER	MV DRIVER CONTRIBUTING CIRCUMSTANCE 2 (UNIT 1)	MV DRIVER CONTRIBUTING CIRCUMSTANCE 3 (UNIT 1)
E523398	Unknown Distraction	
E887135	Inattention	
E871336		
E943306		
E596676		
E791734		
EA38529		
E896293	Inattention	
2505473		
E678511		
E782524		
E600111	Inattention	
E643276		
E985385		
E819334	Improper Backing	
E775432		
E784571	Did Not Grant RW to Vehicle	
E876060	Did Not Grant RW to Vehicle	
E759502	Inattention	
E808447		
E713659		
E663568	Inattention	Apparently Fatigued
E980898		
EA22362	Exceeding Reas. Safe Speed	Apparently Emotional (Depressed, Angry,
E679518	Did Not Grant RW to Vehicle	
E769568		
E878904		
E779531		
E730010		



REPORT NUMBER	MV DRIVER MISC ACTION 1 (UNIT 1)
E523398	Hit and run
E887135	Out of control (ice, turned to fast, etc.) or sliding (not skidding)
E871336	
E943306	Out of control (ice, turned to fast, etc.) or sliding (not skidding)
E596676	Hit and run
E791734	Hit and run
EA38529	
E896293	Attempting U-Turn in mid-block
2505473	Out of control (ice, turned to fast, etc.) or sliding (not skidding)
E678511	
E782524	Hit and run
E600111	
E643276	
E985385	
E819334	
E775432	
E784571	Proceeded after stopping for flashing red light or stop sign
E876060	Proceeded after stopping for flashing red light or stop sign
E759502	
E808447	Turn after stopping at red flashing light or stop sign
E713659	
E663568	
E980898	Turn after stopping at red flashing light or stop sign
EA22362	
E679518	
E769568	
E878904	Blinded by headlights
E779531	Parking maneuver (angle, straight, or perpendicular)
E730010	

REPORT NUMBER	MV DRIVER MISC ACTION 2 (UNIT 1)	MV DRIVER MISC ACTION 3 (UNIT 1)	MV DRIVER CONTRIBUTING CIRCUMSTANCE 1 (UNIT 2)
E523398			
E887135			
E871336			
E943306			
E596676			None
E791734			
EA38529			None
E896293			None
2505473			
E678511			
E782524			Other Contributing Circ Not Listed
E600111			None
E643276			None
E985385			None
E819334			None
E775432			None
E784571			None
E876060			None
E759502			None
E808447	Hit and run		None
E713659			Improper Turn/Merge
E663568			
E980898			None
EA22362			
E679518			None
E769568			None
E878904			None
E779531			None
E730010			None

REPORT NUMBER	MV DRIVER CONTRIBUTING CIRCUMSTANCE 2 (UNIT 2)	MV DRIVER CONTRIBUTING CIRCUMSTANCE 3 (UNIT 2)	MV DRIVER MISC ACTION 1 (UNIT 2)
E523398			
E887135			
E871336			
E943306			
E596676			
E791734			
EA38529			
E896293			
2505473			
E678511			
E782524			
E600111			
E643276			
E985385			
E819334			
E775432			
E784571			
E876060			Proceeded after stopping for flashing red light or stop sign
E759502			
E808447			
E713659	Inattention		
E663568			
E980898			
EA22362			
E679518			
E769568			
E878904			
E779531			
E730010			

REPORT NUMBER	MV DRIVER MISC ACTION 2 (UNIT 2)	MV DRIVER MISC ACTION 3 (UNIT 2)	MV DRIVER CONTRIBUTING CIRCUMSTANCE 1 (UNIT 3)
E523398			
E887135			
E871336			
E943306			
E596676			
E791734			
EA38529			
E896293			
2505473			
E678511			
E782524			Other Contributing Circ Not Listed
E600111			
E643276			
E985385			
E819334			
E775432			
E784571			
E876060			
E759502			
E808447			
E713659			
E663568			
E980898			
EA22362			
E679518			
E769568			
E878904			
E779531			
E730010			

REPORT NUMBER	MV DRIVER CONTRIBUTING CIRCUMSTANCE 2 (UNIT 3)	MV DRIVER CONTRIBUTING CIRCUMSTANCE 3 (UNIT 3)	MV DRIVER MISC ACTION 1 (UNIT 3)
E523398			
E887135			
E871336			
E943306			
E596676			
E791734			
EA38529			
E896293			
2505473			
E678511			
E782524			
E600111			
E643276			
E985385			
E819334			
E775432			
E784571			
E876060			
E759502			
E808447			
E713659			
E663568			
E980898			
EA22362			
E679518			
E769568			
E878904			
E779531			
E730010			

REPORT NUMBER	MV DRIVER MISC ACTION 2 (UNIT 3)	MV DRIVER MISC ACTION 3 (UNIT 3)	PEDESTRIAN ACTION (UNIT 2)
E523398			
E887135			
E871336			
E943306			
E596676			
E791734			Not in Roadway
EA38529			
E896293			
2505473			
E678511			
E782524			
E600111			
E643276			
E985385			
E819334			
E775432			
E784571			
E876060			
E759502			
E808447			
E713659			
E663568			
E980898			
EA22362			
E679518			
E769568			
E878904			
E779531			
E730010			

REPORT NUMBER	PEDESTRIAN CONTRIBUTING CIRCUMSTANCE 1 (UNIT 2)	PEDESTRIAN CONTRIBUTING CIRCUMSTANCE 2 (UNIT 2)	PEDESTRIAN CONTRIBUTING CIRCUMSTANCE 3 (UNIT 2)	PEDESTRIAN WAS USING (UNIT 2)	PEDESTRIAN ACTION (UNIT 3)
E523398					
E887135					
E871336					
E943306					
E596676					
E791734	None			Sidewalk	
EA38529					
E896293					
2505473					
E678511					
E782524					
E600111					
E643276					
E985385					
E819334					
E775432					
E784571					
E876060					
E759502					
E808447					
E713659					
E663568					
E980898					
EA22362					
E679518					
E769568					
E878904					
E779531					
E730010					

REPORT NUMBER	PEDESTRIAN CONTRIBUTING CIRCUMSTANCE 1 (UNIT 3)	PEDESTRIAN CONTRIBUTING CIRCUMSTANCE 2 (UNIT 3)	PEDESTRIAN CONTRIBUTING CIRCUMSTANCE 3 (UNIT 3)	PEDESTRIAN WAS USING (UNIT 3)	PEDESTRIAN ACTION (UNIT 4)	PEDESTRIAN CONTRIBUTING CIRCUMSTANCE 1 (UNIT 4)	PEDESTRIAN CONTRIBUTING CIRCUMSTANCE 2 (UNIT 4)
E523398							
E887135							
E871336							
E943306							
E596676							
E791734							
EA38529							
E896293							
2505473							
E678511							
E782524							
E600111							
E643276							
E985385							
E819334							
E775432							
E784571							
E876060							
E759502							
E808447							
E713659							
E663568							
E980898							
EA22362							
E679518							
E769568							
E878904							
E779531							
E730010							



REPORT NUMBER	PEDESTRIAN CONTRIBUTING CIRCUMSTANCE 3 (UNIT 4)	PEDESTRIAN WAS USING (UNIT 4)	BICYCLIST ACTION (UNIT 1)	BICYCLIST CONTRIBUTING CIRCUMSTANCE 1 (UNIT 1)	BICYCLIST CONTRIBUTING CIRCUMSTANCE 2 (UNIT 1)	BICYCLIST CONTRIBUTING CIRCUMSTANCE 3 (UNIT 1)
E523398						
E887135						
E871336						
E943306						
E596676						
E791734						
EA38529						
E896293						
2505473						
E678511						
E782524						
E600111						
E643276						
E985385						
E819334						
E775432						
E784571						
E876060						
E759502						
E808447						
E713659						
E663568						
E980898						
EA22362						
E679518						
E769568						
E878904						
E779531						
E730010						

REPORT NUMBER	BICYCLIST WAS USING (UNIT 1)	BICYCLIST ACTION (UNIT 2)	BICYCLIST CONTRIBUTING CIRCUMSTANCE 1 (UNIT 2)	BICYCLIST CONTRIBUTING CIRCUMSTANCE 2 (UNIT 2)
E523398				
E887135				
E871336				
E943306				
E596676				
E791734				
EA38529				
E896293				
2505473				
E678511				
E782524				
E600111				
E643276				
E985385				
E819334				
E775432				
E784571				
E876060				
E759502				
E808447				
E713659				
E663568				
E980898				
EA22362				
E679518				
E769568				
E878904				
E779531				
E730010				

REPORT NUMBER	BICYCLIST CONTRIBUTING CIRCUMSTANCE 3 (UNIT 2)	BICYCLIST WAS USING (UNIT 2)	BICYCLIST ACTION (UNIT 3)	BICYCLIST CONTRIBUTING CIRCUMSTANCE 1 (UNIT 3)	BICYCLIST CONTRIBUTING CIRCUMSTANCE 2 (UNIT 3)	BICYCLIST CONTRIBUTING CIRCUMSTANCE 3 (UNIT 3)
E523398						
E887135						
E871336						
E943306						
E596676						
E791734						
EA38529						
E896293						
2505473						
E678511						
E782524						
E600111						
E643276						
E985385						
E819334						
E775432						
E784571						
E876060						
E759502						
E808447						
E713659						
E663568						
E980898						
EA22362						
E679518						
E769568						
E878904						
E779531						
E730010						

REPORT NUMBER	BICYCLIST WAS USING (UNIT 3)	WA STATE PLANE SOUTH - X	WA STATE PLANE SOUTH - Y
E523398		1084084.65	1030002.61
E887135		1084073.92	1029980.6
E871336		1081063.33	1030060.9
E943306		1083613.16	1029999.36
E596676		1081745.65	1031603.25
E791734		1078632.58	1018759.36
EA38529		1080582.84	1018985.38
E896293		1080797.39	1018987.47
2505473		1080471.33	1018988.01
E678511		1079855.42	1019521.43
E782524		1080727.33	1019516.46
E600111		1080485.5	1019517.31
E643276		1079690.16	1019518.17
E985385		1080757.34	1019516.33
E819334		1084448.34	1020297.02
E775432		1084513.47	1020191.74
E784571		1084513.47	1020191.74
E876060		1086202.9	1023090.53
E759502		1086887.73	1021920.56
E808447		1084627.57	1022319.31
E713659		1086739.1	1023401.1
E663568		1085386.11	1022765.41
E980898		1085375.41	1022758.53
EA22362		1085443.21	1022647.46
E679518		1086484.12	1022031.09
E769568		1086416.26	1021556.26
E878904		1086432.96	1021537.99
E779531		1086468.49	1021478.84
E730010		1086381.69	1021623.35

REPORT NUMBER	JURISDICTION	COUNTY	CITY	TRIBAL RESERVATION NAME	INVESTIGATIVE AGENCY	REPORT NUMBER	INDEXED PRIMARY TRAFFICWAY
EA55323	City Street	Jefferson	Port Townsend		Municipal/City Police	EA55323	CASS ST
E988711	City Street	Jefferson	Port Townsend		Municipal/City Police	E988711	CLAY ST
E961341	City Street	Jefferson	Port Townsend		Municipal/City Police	E961341	CLAY ST
E564732	City Street	Jefferson	Port Townsend		Municipal/City Police	E564732	CLAY ST
E547361	City Street	Jefferson	Port Townsend		Municipal/City Police	E547361	COSGROVE ST
EA22361	City Street	Jefferson	Port Townsend		Municipal/City Police	EA22361	DISCOVERY RD
E519193	City Street	Jefferson	Port Townsend		County Sheriff	E519193	DISCOVERY RD
EA07785	City Street	Jefferson	Port Townsend		Municipal/City Police	EA07785	DISCOVERY RD
E951826	City Street	Jefferson	Port Townsend		Municipal/City Police	E951826	DISCOVERY RD
EA03612	City Street	Jefferson	Port Townsend		Municipal/City Police	EA03612	DISCOVERY RD
E775431	City Street	Jefferson	Port Townsend		Municipal/City Police	E775431	DISCOVERY RD
E994609	City Street	Jefferson	Port Townsend		County Sheriff	E994609	DISCOVERY RD
EA60096	City Street	Jefferson	Port Townsend		Municipal/City Police	EA60096	DISCOVERY RD
EA74286	City Street	Jefferson	Port Townsend		Municipal/City Police	EA74286	DISCOVERY RD
E661849	City Street	Jefferson	Port Townsend		Municipal/City Police	E661849	DISCOVERY RD
E743416	City Street	Jefferson	Port Townsend		Municipal/City Police	E743416	DISCOVERY RD
E558101	City Street	Jefferson	Port Townsend		Municipal/City Police	E558101	DISCOVERY RD
E939745	City Street	Jefferson	Port Townsend		Municipal/City Police	E939745	DISCOVERY RD
E602845	City Street	Jefferson	Port Townsend		Municipal/City Police	E602845	E PARK AVE
E629158	City Street	Jefferson	Port Townsend		Municipal/City Police	E629158	EDDY ST AND 20TH ST
E800133	City Street	Jefferson	Port Townsend		Municipal/City Police	E800133	F ST
E743418	City Street	Jefferson	Port Townsend		Municipal/City Police	E743418	F ST
E804904	City Street	Jefferson	Port Townsend		Municipal/City Police	E804904	F ST
E705566	City Street	Jefferson	Port Townsend		Municipal/City Police	E705566	FILLMORE ST
E779529	City Street	Jefferson	Port Townsend		Municipal/City Police	E779529	FRANKLIN ST
E944167	City Street	Jefferson	Port Townsend		Municipal/City Police	E944167	GAINES ST
E980896	City Street	Jefferson	Port Townsend		Municipal/City Police	E980896	GARFIELD ST
E787218	City Street	Jefferson	Port Townsend		Municipal/City Police	E787218	GOLDEN OCEAN RESTAUR
E916865	City Street	Jefferson	Port Townsend		Municipal/City Police	E916865	GOODWILL INDUSTRIES

REPORT NUMBER	PRIMARY TRAFFICWAY	BLOCK NUMBER	MILEPOST	A / B	MAINLINE ARM	ARM	SR ONLY HISTORY/ SUSPENSE	INTERSECTING TRAFFICWAY	DIST FROM REF POINT	MI or FT
EA55323	CASS ST	0					No	LAWRENCE ST		
E988711	CLAY ST	0					No	CASS ST		
E961341	CLAY ST	0					No	FILLMORE ST		
E564732	CLAY ST	2100					No	KEARNEY ST		
E547361	COSGROVE ST	600					No	QUINCY ST		
EA22361	DISCOVERY RD	400					No			
E519193	DISCOVERY RD	2900					No		0.1	M
EA07785	DISCOVERY RD	2800					No		100	F
E951826	DISCOVERY RD	800					No		317	F
EA03612	DISCOVERY RD	700					No		219	F
E775431	DISCOVERY RD	3100					No		60	F
E994609	DISCOVERY RD	0					No	22ND ST		
EA60096	DISCOVERY RD	600					No	24TH ST		
EA74286	DISCOVERY RD	414					No	HASTINGS AVE		
E661849	DISCOVERY RD	0					No	MC CLELLAN ST		
E743416	DISCOVERY RD	0					No	MCCLELLAN ST		
E558101	DISCOVERY RD	3100					No	MILL RD		
E939745	DISCOVERY RD	3100					No	MILL RD		
E602845	E PARK AVE	649					No			
E629158	EDDY ST AND 20TH ST	1977					No			
E800133	F ST	1400					No		63	F
E743418	F ST	0					No	CHERRY ST		
E804904	F ST	0					No	CHERRY ST		
E705566	FILLMORE ST	0					No	CLAY ST		
E779529	FRANKLIN ST	0					No	PIERCE ST		
E944167	GAINES ST	200					No		81	F
E980896	GARFIELD ST	0					No	ADAMS ST		
E787218	GOLDEN OCEAN RESTAURANT THRU WY	1111					No			
E916865	GOODWILL INDUSTRIES THRU WAY	602					No	HOWARD ST		

REPORT NUMBER	COMP DIR FROM REF POINT	REFERENCE POINT NAME	DATE	DAY NAME	TIME 24	TIME	MOST SEVERE SOBRIETY TYPE CODE	MOST SEVERE SOBRIETY TYPE	MOST SEVERE INJURY TYPE CODE
EA55323			08/06/2020	Thursday	17:36	5:36 PM			1
E988711			11/17/2019	Sunday	14:54	2:54 PM	4	Had NOT Been Drinking	1
E961341			09/03/2019	Tuesday	19:40	7:40 PM	4	Had NOT Been Drinking	5
E564732			07/14/2016	Thursday	13:44	1:44 PM	4	Had NOT Been Drinking	1
E547361			05/20/2016	Friday	14:50	2:50 PM	4	Had NOT Been Drinking	7
EA22361			02/12/2020	Wednesday	09:59	9:59 AM			1
E519193	S	7TH ST	02/22/2016	Monday	06:30	6:30 AM	1	HBD - Ability Impaired	5
EA07785	S	7TH ST	12/18/2019	Wednesday	17:33	5:33 PM			1
E951826	SW	HOLCOMB ST	08/19/2019	Monday	16:17	4:17 PM	2	HBD - Ability Not Impaired	1
EA03612	NE	HOLCOMB ST	01/15/2020	Wednesday	15:15	3:15 PM			1
E775431	S	IVY ST	02/22/2018	Thursday	14:29	2:29 PM	4	Had NOT Been Drinking	1
E994609			12/15/2019	Sunday	12:20	12:20 PM	4	Had NOT Been Drinking	1
EA60096			07/27/2020	Monday	15:35	3:35 PM			5
EA74286			10/05/2020	Monday	17:40	5:40 PM			1
E661849			04/14/2017	Friday	14:16	2:16 PM	4	Had NOT Been Drinking	7
E743416			11/30/2017	Thursday	14:15	2:15 PM	4	Had NOT Been Drinking	1
E558101			06/20/2016	Monday	10:23	10:23 AM	4	Had NOT Been Drinking	1
E939745			07/13/2019	Saturday	15:25	3:25 PM	4	Had NOT Been Drinking	1
E602845			09/22/2016	Thursday	09:36	9:36 AM	4	Had NOT Been Drinking	1
E629158			12/30/2016	Friday	14:34	2:34 PM	4	Had NOT Been Drinking	1
E800133	E	SAN JUAN AVE	05/07/2018	Monday	13:17	1:17 PM	4	Had NOT Been Drinking	1
E743418			11/30/2017	Thursday	15:15	3:15 PM	4	Had NOT Been Drinking	1
E804904			05/29/2018	Tuesday	16:30	4:30 PM	4	Had NOT Been Drinking	7
E705566			08/12/2017	Saturday	08:23	8:23 AM	4	Had NOT Been Drinking	1
E779529			03/08/2018	Thursday	14:00	2:00 PM	4	Had NOT Been Drinking	1
E944167	NW	WATER ST	07/08/2019	Monday	13:40	1:40 PM	4	Had NOT Been Drinking	1
E980896			10/23/2019	Wednesday	08:11	8:11 AM	4	Had NOT Been Drinking	7
E787218			04/08/2018	Sunday	21:11	9:11 PM	4	Had NOT Been Drinking	1
E916865			04/22/2019	Monday	14:53	2:53 PM	4	Had NOT Been Drinking	1

REPORT NUMBER	MOST SEVERE INJURY TYPE	FATAL COLS	SUSP SER INJ COLS	SUSP MINOR INJ COLS	POSS INJ COLS	TOTAL INJ COLS	# FAT	# SUSP SER INJ	# SUSP MINOR INJ	# POS INJ	TOTAL # INJ	# VEH	# PEDS	# PEDAL	FIRST COLLISION TYPE CODE
EA55323	No Apparent Injury	0	0	0	0	0	0	0	0	0	0	2	0	0	10
E988711	No Apparent Injury	0	0	0	0	0	0	0	0	0	0	2	0	0	10
E961341	Suspected Serious Injury	0	1	0	0	1	0	1	0	0	1	2	0	0	10
E564732	No Apparent Injury	0	0	0	0	0	0	0	0	0	0	2	0	0	14
E547361	Possible Injury	0	0	0	1	1	0	0	0	3	3	2	0	0	10
EA22361	No Apparent Injury	0	0	0	0	0	0	0	0	0	0	1	0	0	50
E519193	Suspected Serious Injury	0	1	0	0	1	0	1	0	0	1	1	0	0	50
EA07785	No Apparent Injury	0	0	0	0	0	0	0	0	0	0	2	0	0	57
E951826	No Apparent Injury	0	0	0	0	0	0	0	0	0	0	2	0	0	10
EA03612	No Apparent Injury	0	0	0	0	0	0	0	0	0	0	1	0	0	50
E775431	No Apparent Injury	0	0	0	0	0	0	0	0	0	0	2	0	0	23
E994609	No Apparent Injury	0	0	0	0	0	0	0	0	0	0	2	0	0	10
EA60096	Suspected Serious Injury	0	1	0	0	1	0	1	0	0	1	1	0	0	52
EA74286	No Apparent Injury	0	0	0	0	0	0	0	0	0	0	2	0	0	28
E661849	Possible Injury	0	0	0	1	1	0	0	0	1	1	3	0	0	10
E743416	No Apparent Injury	0	0	0	0	0	0	0	0	0	0	2	0	0	10
E558101	No Apparent Injury	0	0	0	0	0	0	0	0	0	0	2	0	0	23
E939745	No Apparent Injury	0	0	0	0	0	0	0	0	0	0	2	0	0	14
E602845	No Apparent Injury	0	0	0	0	0	0	0	0	0	0	2	0	0	23
E629158	No Apparent Injury	0	0	0	0	0	0	0	0	0	0	2	0	0	27
E800133	No Apparent Injury	0	0	0	0	0	0	0	0	0	0	2	0	0	32
E743418	No Apparent Injury	0	0	0	0	0	0	0	0	0	0	2	0	0	10
E804904	Possible Injury	0	0	0	1	1	0	0	0	1	1	2	0	0	10
E705566	No Apparent Injury	0	0	0	0	0	0	0	0	0	0	2	0	0	10
E779529	No Apparent Injury	0	0	0	0	0	0	0	0	0	0	2	0	0	10
E944167	No Apparent Injury	0	0	0	0	0	0	0	0	0	0	2	0	0	32
E980896	Possible Injury	0	0	0	1	1	0	0	0	1	1	2	0	0	10
E787218	No Apparent Injury	0	0	0	0	0	0	0	0	0	0	2	0	0	32
E916865	No Apparent Injury	0	0	0	0	0	0	0	0	0	0	2	0	0	10



REPORT NUMBER	FIRST COLLISION TYPE	FIRST OBJECT STRUCK CODE
EA55323	Entering at angle	
E988711	Entering at angle	
E961341	Entering at angle	
E564732	From same direction - both going straight - one stopped - rear-end	
E547361	Entering at angle	
EA22361	Fixed object	18
E519193	Fixed object	56
EA07785	All other non-collision	80
E951826	Entering at angle	
EA03612	Fixed object	16
E775431	From same direction - all others	
E994609	Entering at angle	
EA60096	Vehicle overturned	
EA74286	From opposite direction - one left turn - one straight	
E661849	Entering at angle	
E743416	Entering at angle	
E558101	From same direction - all others	
E939745	From same direction - both going straight - one stopped - rear-end	
E602845	From same direction - all others	
E629158	From opposite direction - both going straight - one stopped - sideswipe	
E800133	One parked--one moving	
E743418	Entering at angle	
E804904	Entering at angle	
E705566	Entering at angle	
E779529	Entering at angle	
E944167	One parked--one moving	
E980896	Entering at angle	
E787218	One parked--one moving	
E916865	Entering at angle	

REPORT NUMBER	FIRST OBJECT STRUCK	SECOND COLLISION TYPE CODE	SECOND COLLISION TYPE	SECOND OBJECT STRUCK CODE
EA55323				
E988711				
E961341				
E564732				
E547361				
EA22361	Utility Pole			
E519193	Tree or Stump (stationary)			
EA07785	Falling tree on vehicle (on the road)	57	All other non-collision	80
E951826				
EA03612	Street Light Pole or Base			
E775431				
E994609				
EA60096		50	Fixed object	74
EA74286				
E661849		30	From opposite direction - all others	
E743416				
E558101				
E939745				
E602845				
E629158				
E800133				
E743418				
E804904				
E705566				
E779529				
E944167				
E980896				
E787218				
E916865				

REPORT NUMBER	SECOND OBJECT STRUCK	JUNCTION RELATIONSHIP CODE	JUNCTION RELATIONSHIP	WEATHER CODE
EA55323		1	At Intersection and Related	1
E988711		1	At Intersection and Related	1
E961341		1	At Intersection and Related	1
E564732		5	At Intersection and Not Related	1
E547361		1	At Intersection and Related	1
EA22361		4	Not at Intersection and Not Related	1
E519193		4	Not at Intersection and Not Related	1
EA07785	Falling tree on vehicle (on the road)	4	Not at Intersection and Not Related	3
E951826		3	At Driveway	1
EA03612		4	Not at Intersection and Not Related	6
E775431		4	Not at Intersection and Not Related	1
E994609		1	At Intersection and Related	1
EA60096	Roadway Ditch	5	At Intersection and Not Related	1
EA74286		1	At Intersection and Related	1
E661849		1	At Intersection and Related	1
E743416		1	At Intersection and Related	2
E558101		1	At Intersection and Related	1
E939745		1	At Intersection and Related	1
E602845		4	Not at Intersection and Not Related	2
E629158		4	Not at Intersection and Not Related	1
E800133		4	Not at Intersection and Not Related	1
E743418		1	At Intersection and Related	2
E804904		1	At Intersection and Related	1
E705566		1	At Intersection and Related	2
E779529		1	At Intersection and Related	1
E944167		4	Not at Intersection and Not Related	1
E980896		1	At Intersection and Related	1
E787218		4	Not at Intersection and Not Related	2
E916865		1	At Intersection and Related	1

REPORT NUMBER	WEATHER	ROADWAY SURFACE CONDITION CODE	ROADWAY SURFACE CONDITION	ROADWAY CHARACTERISTIC CODE	ROADWAY CHARACTERISTIC	LIGHTING CONDITION CODE	LIGHTING CONDITION
EA55323	Clear or Partly Cloudy	1	Dry	2	Straight & Grade	1	Daylight
E988711	Clear or Partly Cloudy	1	Dry	1	Straight & Level	1	Daylight
E961341	Clear or Partly Cloudy	1	Dry	3	Straight at Hillcr	3	Dusk
E564732	Clear or Partly Cloudy	1	Dry	1	Straight & Level	1	Daylight
E547361	Clear or Partly Cloudy	1	Dry	1	Straight & Level	1	Daylight
EA22361	Clear	1	Dry			1	Daylight
E519193	Clear or Partly Cloudy	1	Dry	6	Curve & Grade	2	Dawn
EA07785	Raining	2	Wet	1	Straight & Level	6	Dark-No Street Lights
E951826	Clear or Partly Cloudy	1	Dry	1	Straight & Level	1	Daylight
EA03612	Sleet or Hail or Freezing Rain	3	Snow/Slush	5	Curve & Level	1	Daylight
E775431	Clear or Partly Cloudy	4	Ice	2	Straight & Grade	1	Daylight
E994609	Clear or Partly Cloudy	1	Dry	1	Straight & Level	1	Daylight
EA60096	Clear	1	Dry	1	Straight & Level	1	Daylight
EA74286	Clear	1	Dry			3	Dusk
E661849	Clear or Partly Cloudy	1	Dry	1	Straight & Level	1	Daylight
E743416	Overcast	1	Dry	2	Straight & Grade	1	Daylight
E558101	Clear or Partly Cloudy	1	Dry	1	Straight & Level	1	Daylight
E939745	Clear or Partly Cloudy	1	Dry	2	Straight & Grade	1	Daylight
E602845	Overcast	1	Dry	1	Straight & Level	1	Daylight
E629158	Clear or Partly Cloudy	1	Dry	5	Curve & Level	1	Daylight
E800133	Clear or Partly Cloudy	1	Dry	1	Straight & Level	1	Daylight
E743418	Overcast	1	Dry	2	Straight & Grade	1	Daylight
E804904	Clear or Partly Cloudy	1	Dry	1	Straight & Level	1	Daylight
E705566	Overcast	1	Dry	1	Straight & Level	1	Daylight
E779529	Clear or Partly Cloudy	1	Dry			1	Daylight
E944167	Clear or Partly Cloudy	1	Dry			1	Daylight
E980896	Clear or Partly Cloudy	1	Dry	1	Straight & Level	1	Daylight
E787218	Overcast	1	Dry			4	Dark-Street Lights On
E916865	Clear or Partly Cloudy	1	Dry	1	Straight & Level	1	Daylight

REPORT NUMBER	MISCELLANEOUS TRAFFICWAY TYPE	MISCELLANEOUS TRAFFICWAY NUMBER	CO ONLY INTERSECTING COUNTY ROAD MILEPOST	CO ONLY INTERSECTING COUNTY ROAD MP AB IND	CO ONLY FEDERAL FUNCTIONAL CLASS	FIRST IMPACT LOCATION CODE
EA55323						C1
E988711						C1
E961341						C1
E564732						C1
E547361						C1
EA22361						C0
E519193						C4
EA07785						C1
E951826						C1
EA03612						C4
E775431						C1
E994609						C1
EA60096						C1
EA74286						C1
E661849						C1
E743416						C1
E558101						C1
E939745						C1
E602845						C1
E629158						C5
E800133						C2
E743418						C1
E804904						C1
E705566						C1
E779529						C1
E944167						C2
E980896						C1
E787218						C2
E916865						C1

REPORT NUMBER	FIRST IMPACT LOCATION (City, County & Misc Trafficways - 2010 forward)	SR ONLY VEH 1 MOVEMENT	SR ONLY VEH 2 MOVEMENT
EA55323	Lane of Primary Trafficway		
E988711	Lane of Primary Trafficway		
E961341	Lane of Primary Trafficway		
E564732	Lane of Primary Trafficway		
E547361	Lane of Primary Trafficway		
EA22361	Other Location (City/County/Misc. Trafficway)		
E519193	Past the Outside Shoulder of Primary Trafficway		
EA07785	Lane of Primary Trafficway		
E951826	Lane of Primary Trafficway		
EA03612	Past the Outside Shoulder of Primary Trafficway		
E775431	Lane of Primary Trafficway		
E994609	Lane of Primary Trafficway		
EA60096	Lane of Primary Trafficway		
EA74286	Lane of Primary Trafficway		
E661849	Lane of Primary Trafficway		
E743416	Lane of Primary Trafficway		
E558101	Lane of Primary Trafficway		
E939745	Lane of Primary Trafficway		
E602845	Lane of Primary Trafficway		
E629158	Intersecting Trafficway		
E800133	Outside Shoulder of Primary Trafficway		
E743418	Lane of Primary Trafficway		
E804904	Lane of Primary Trafficway		
E705566	Lane of Primary Trafficway		
E779529	Lane of Primary Trafficway		
E944167	Outside Shoulder of Primary Trafficway		
E980896	Lane of Primary Trafficway		
E787218	Outside Shoulder of Primary Trafficway		
E916865	Lane of Primary Trafficway		

REPORT NUMBER	SR ONLY URBAN/RURAL	SR ONLY STATE FUNCTIONAL CLASS	VEHICLE 1 TYPE	VEHICLE 1 ACTION	VEHICLE 1 COMPASS DIRECTION FROM	VEHICLE 1 COMPASS DIRECTION TO
EA55323			Pickup,Panel Truck or Vanette under 10,000 lb	Going Straight Ahead	South	North
E988711			Pickup,Panel Truck or Vanette under 10,000 lb	Going Straight Ahead	South	South
E961341			Passenger Car	Going Straight Ahead	East	West
E564732			Pickup,Panel Truck or Vanette under 10,000 lb	Going Straight Ahead	South	North
E547361			Pickup,Panel Truck or Vanette under 10,000 lb	Going Straight Ahead	West	East
EA22361			Passenger Car	Backing	Vehicle Backing	Vehicle Backing
E519193			Pickup,Panel Truck or Vanette under 10,000 lb	Going Straight Ahead	South	North
EA07785			Pickup,Panel Truck or Vanette under 10,000 lb	Going Straight Ahead	East	West
E951826			Pickup,Panel Truck or Vanette under 10,000 lb	Going Straight Ahead	Southwest	Southwest
EA03612			Bus or Motor Stage	Going Straight Ahead	East	South
E775431			Passenger Car	Going Straight Ahead	East	West
E994609			Pickup,Panel Truck or Vanette under 10,000 lb	Making Left Turn	East	Southwest
EA60096			Motorcycle	Other*	Northeast	Southwest
EA74286			Passenger Car	Making Left Turn	Northeast	West
E661849			Passenger Car	Making Left Turn	North	East
E743416			Passenger Car	Making Left Turn	North	East
E558101			Pickup,Panel Truck or Vanette under 10,000 lb	Backing	Vehicle Backing	Vehicle Backing
E939745			Passenger Car	Going Straight Ahead	East	West
E602845			Passenger Car	Making U-Turn	West	West
E629158			Truck Tractor & Semi-Trailer	Making Left Turn	South	West
E800133			Pickup,Panel Truck or Vanette under 10,000 lb	Starting From Parked Position	East	West
E743418			Pickup,Panel Truck or Vanette under 10,000 lb	Starting in Traffic Lane	North	South
E804904			Pickup,Panel Truck or Vanette under 10,000 lb	Going Straight Ahead	West	East
E705566			Pickup,Panel Truck or Vanette under 10,000 lb	Going Straight Ahead	South	North
E779529			Passenger Car	Going Straight Ahead	East	West
E944167			Truck (Flatbad,Van,etc)	Backing	Vehicle Backing	Vehicle Backing
E980896			Pickup,Panel Truck or Vanette under 10,000 lb	Going Straight Ahead	South	North
E787218			Pickup,Panel Truck or Vanette under 10,000 lb	Legally Parked, Unoccupied		
E916865			Pickup,Panel Truck or Vanette under 10,000 lb	Making Right Turn	North	West

REPORT NUMBER	VEHICLE 1 TRAFFIC CONTROL	VEHICLE 1 POSTED SPEED	VEHICLE 1 ROADWAY TYPE	VEHICLE 1 ROADWAY SURFACE TYPE	VEHICLE 2 TYPE
EA55323	Stop Sign	25	Two Way - Undivided	Concrete	Pickup,Panel Truck or Vanette under 10,000 lb
E988711	No Traffic Control	25	Two Way - Undivided	Concrete	Pickup,Panel Truck or Vanette under 10,000 lb
E961341	No Traffic Control	25	Two Way - Undivided	Blacktop	Passenger Car
E564732	No Traffic Control	25	Two Way - Undivided	Blacktop	Passenger Car
E547361	Stop Sign	25	Two Way - Undivided	Blacktop	Pickup,Panel Truck or Vanette under 10,000 lb
EA22361	No Traffic Control		Driveway	Blacktop	
E519193	No Traffic Control	25	Two Way - Divided, no Barrier	Blacktop	
EA07785	No Traffic Control	25	Two Way - Undivided	Blacktop	Passenger Car
E951826	No Traffic Control	25	Two Way - Undivided	Concrete	Pickup,Panel Truck or Vanette under 10,000 lb
EA03612	No Traffic Control	25	Two Way - Divided, no Barrier	Blacktop	
E775431	No Traffic Control	25	Two Way - Undivided	Blacktop	Passenger Car
E994609	Stop Sign	25	Two Way - Undivided	Blacktop	Pickup,Panel Truck or Vanette under 10,000 lb
EA60096	No Traffic Control	25	Two Way - Undivided	Blacktop	
EA74286	No Traffic Control	25	Two Way - Undivided	Concrete	Passenger Car
E661849	Stop Sign	25	Two Way - Undivided	Blacktop	Pickup,Panel Truck or Vanette under 10,000 lb
E743416	Stop Sign	25	Two Way - Undivided	Blacktop	Passenger Car
E558101	Stop Sign	25	Two Way - Undivided	Blacktop	Pickup,Panel Truck or Vanette under 10,000 lb
E939745	Stop Sign	25	Two Way - Undivided	Blacktop	Pickup,Panel Truck or Vanette under 10,000 lb
E602845	No Traffic Control	25	Two Way - Undivided	Blacktop	Pickup,Panel Truck or Vanette under 10,000 lb
E629158	No Traffic Control	25	Two Way - Undivided	Blacktop	Passenger Car
E800133	No Traffic Control		Two Way - Undivided	Blacktop	Passenger Car
E743418	Stop Sign	25	Two Way - Undivided	Blacktop	Pickup,Panel Truck or Vanette under 10,000 lb
E804904	Stop Sign	25	Other	Blacktop	Passenger Car
E705566	No Traffic Control	25	Two Way - Undivided	Blacktop	Passenger Car
E779529	No Traffic Control	25	Two Way - Undivided	Blacktop	Pickup,Panel Truck or Vanette under 10,000 lb
E944167	No Traffic Control		Other	Blacktop	Passenger Car
E980896	No Traffic Control	25	Two Way - Undivided	Blacktop	Passenger Car
E787218					Pickup,Panel Truck or Vanette under 10,000 lb
E916865	No Traffic Control		Other	Blacktop	Passenger Car



REPORT NUMBER	VEHICLE 2 ACTION	VEHICLE 2 COMPASS DIRECTION FROM	VEHICLE 2 COMPASS DIRECTION TO	VEHICLE 2 TRAFFIC CONTROL	VEHICLE 2 POSTED SPEED	VEHICLE 2 ROADWAY TYPE
EA55323	Going Straight Ahead	East	West	No Traffic Control	25	Two Way - Undivided
E988711	Going Straight Ahead	West	West	No Traffic Control	25	Two Way - Undivided
E961341	Going Straight Ahead	South	North	No Traffic Control	25	Two Way - Undivided
E564732	Stopped for Traffic	Vehicle Stopped	Vehicle Stopped	No Traffic Control	25	Two Way - Undivided
E547361	Going Straight Ahead	North	South	No Traffic Control	25	Two Way - Undivided
EA22361						
E519193						
EA07785	Going Straight Ahead	East	West	No Traffic Control	25	Two Way - Undivided
E951826	Backing	Vehicle Backing	Vehicle Backing	No Traffic Control	25	Two Way - Undivided
EA03612						
E775431	Going Straight Ahead	East	West	No Traffic Control	25	Two Way - Undivided
E994609	Going Straight Ahead	Southwest	Northeast	No Traffic Control	25	Two Way - Undivided
EA60096						
EA74286	Going Straight Ahead	Southwest	Southwest	No Traffic Control	25	Two Way - Undivided
E661849	Going Straight Ahead	West	East	No Traffic Control		Two Way - Undivided
E743416	Going Straight Ahead	West	East	No Traffic Control	25	Two Way - Undivided
E558101	Stopped at Signal or Stop Sign	Vehicle Stopped	Vehicle Stopped	Stop Sign	25	Two Way - Undivided
E939745	Stopped at Signal or Stop Sign	Vehicle Stopped	Vehicle Stopped	Stop Sign	25	Two Way - Undivided
E602845	Going Straight Ahead	South	North	No Traffic Control	25	Two Way - Undivided
E629158	Stopped for Traffic	Vehicle Stopped	Vehicle Stopped	No Traffic Control	25	Two Way - Undivided
E800133	Legally Parked, Unoccupied					
E743418	Starting in Traffic Lane	West	East	Stop Sign	25	Two Way - Undivided
E804904	Going Straight Ahead	North	South	Stop Sign	25	Other
E705566	Going Straight Ahead	East	West	No Traffic Control	25	Two Way - Undivided
E779529	Going Straight Ahead	South	North	No Traffic Control	25	Two Way - Undivided
E944167	Legally Parked, Unoccupied					
E980896	Going Straight Ahead	East	West	No Traffic Control		Two Way - Undivided
E787218	Backing	Vehicle Backing	Vehicle Backing	No Traffic Control		Other
E916865	Stopped for Traffic	Vehicle Stopped	Vehicle Stopped	No Traffic Control		Other

REPORT NUMBER	VEHICLE 2 ROADWAY SURFACE TYPE	VEHICLE 3 TYPE	VEHICLE 3 ACTION	VEHICLE 3 COMPASS DIRECTION FROM	VEHICLE 3 COMPASS DIRECTION TO
EA55323	Concrete				
E988711	Concrete				
E961341	Blacktop				
E564732	Blacktop				
E547361	Blacktop				
EA22361					
E519193					
EA07785	Blacktop				
E951826	Concrete				
EA03612					
E775431	Blacktop				
E994609	Blacktop				
EA60096					
EA74286	Concrete				
E661849	Blacktop	Pickup, Panel Truck or Vanette under 10,000 lb	Going Straight Ahead	East	West
E743416	Blacktop				
E558101	Blacktop				
E939745	Blacktop				
E602845	Blacktop				
E629158	Blacktop				
E800133					
E743418	Blacktop				
E804904	Blacktop				
E705566	Blacktop				
E779529	Blacktop				
E944167					
E980896	Blacktop				
E787218	Blacktop				
E916865	Blacktop				

REPORT NUMBER	VEHICLE 3 TRAFFIC CONTROL	VEHICLE 3 POSTED SPEED	VEHICLE 3 ROADWAY TYPE	VEHICLE 3 ROADWAY SURFACE TYPE	MV DRIVER CONTRIBUTING CIRCUMSTANCE 1 (UNIT 1)
EA55323					Disregard Traffic Sign and Signals
E988711					Did Not Grant RW to Vehicle
E961341					Distractions Outside Vehicle
E564732					Inattention
E547361					Inattention
EA22361					Improper Backing
E519193					Under Influence of Alcohol
EA07785					None
E951826					None
EA03612					Other Distractions
E775431					Exceeding Reas. Safe Speed
E994609					Inattention
EA60096					Unknown Distraction
EA74286					Did Not Grant RW to Vehicle
E661849	No Traffic Control		Two Way - Undivided	Blacktop	Unknown Distraction
E743416					Inattention
E558101					Improper Backing
E939745					Distractions Outside Vehicle
E602845					Improper U-Turn
E629158					Improper Turn/Merge
E800133					Inattention
E743418					Inattention
E804904					Inattention
E705566					Other Contributing Circ Not Listed
E779529					Distractions Outside Vehicle
E944167					Improper Backing
E980896					Inattention
E787218					None
E916865					Improper Turn/Merge

REPORT NUMBER	MV DRIVER CONTRIBUTING CIRCUMSTANCE 2 (UNIT 1)	MV DRIVER CONTRIBUTING CIRCUMSTANCE 3 (UNIT 1)
EA55323		
E988711		
E961341		
E564732	Driver Interacting with Passengers, Anim	
E547361	Did Not Grant RW to Vehicle	
EA22361	Distractions Outside Vehicle	
E519193		
EA07785		
E951826		
EA03612		
E775431	Follow Too Closely	
E994609		
EA60096		
EA74286	Distractions Outside Vehicle	
E661849		
E743416	Did Not Grant RW to Vehicle	
E558101		
E939745		
E602845	Inattention	Did Not Grant RW to Vehicle
E629158	Inattention	
E800133		
E743418	Did Not Grant RW to Vehicle	
E804904		
E705566		
E779529		
E944167		
E980896		
E787218		
E916865	Driver Not Distracted	

REPORT NUMBER	MV DRIVER MISC ACTION 1 (UNIT 1)
EA55323	
E988711	
E961341	View obstructed by other vehicle or object
E564732	
E547361	Proceeded after stopping for flashing red light or stop sign
EA22361	
E519193	Leaves and re-enters roadway/travelway prior to impact
EA07785	
E951826	
EA03612	
E775431	Out of control (ice, turned to fast, etc.) or sliding (not skidding)
E994609	
EA60096	
EA74286	
E661849	Turn after stopping at red flashing light or stop sign
E743416	Turn after stopping at red flashing light or stop sign
E558101	Avoiding another vehicle
E939745	
E602845	
E629158	
E800133	
E743418	Proceeded after stopping for flashing red light or stop sign
E804904	Proceeded after stopping for flashing red light or stop sign
E705566	
E779529	
E944167	Parking maneuver (angle, straight, or perpendicular)
E980896	
E787218	
E916865	

REPORT NUMBER	MV DRIVER MISC ACTION 2 (UNIT 1)	MV DRIVER MISC ACTION 3 (UNIT 1)	MV DRIVER CONTRIBUTING CIRCUMSTANCE 1 (UNIT 2)
EA55323			None
E988711			Did Not Grant RW to Vehicle
E961341			None
E564732			None
E547361			Driver Not Distracted
EA22361			
E519193			
EA07785			None
E951826			Improper Backing
EA03612			
E775431			None
E994609			None
EA60096			
EA74286			None
E661849			Driver Not Distracted
E743416			None
E558101			None
E939745			None
E602845			None
E629158			None
E800133			None
E743418			None
E804904			Inattention
E705566			Driver Not Distracted
E779529			None
E944167			None
E980896			Inattention
E787218			None
E916865			None

REPORT NUMBER	MV DRIVER CONTRIBUTING CIRCUMSTANCE 2 (UNIT 2)	MV DRIVER CONTRIBUTING CIRCUMSTANCE 3 (UNIT 2)	MV DRIVER MISC ACTION 1 (UNIT 2)
EA55323			
E988711			
E961341			
E564732			Stopped for pedestrian / pedalcyclist
E547361			
EA22361			
E519193			
EA07785			
E951826	Did Not Grant RW to Vehicle		
EA03612			
E775431			
E994609			
EA60096			
EA74286			
E661849			Forced/Pushed into Other Lane
E743416			
E558101			Stopped for another vehicle
E939745			
E602845			
E629158			Stopped for another vehicle
E800133			
E743418			Proceeded after stopping for flashing red light or stop sign
E804904	Distractions Outside Vehicle		Proceeded after stopping for flashing red light or stop sign
E705566			
E779529			
E944167			
E980896			
E787218			
E916865			Stopped for another vehicle

REPORT NUMBER	MV DRIVER MISC ACTION 2 (UNIT 2)	MV DRIVER MISC ACTION 3 (UNIT 2)	MV DRIVER CONTRIBUTING CIRCUMSTANCE 1 (UNIT 3)
EA55323			
E988711			
E961341			
E564732			
E547361			
EA22361			
E519193			
EA07785			
E951826			
EA03612			
E775431			
E994609			
EA60096			
EA74286			
E661849	Forced/pushed off road by other vehicle (contact must be made)		Driver Not Distracted
E743416			
E558101			
E939745			
E602845			
E629158			
E800133			
E743418			
E804904			
E705566			
E779529			
E944167			
E980896			
E787218			
E916865			



REPORT NUMBER	MV DRIVER CONTRIBUTING CIRCUMSTANCE 2 (UNIT 3)	MV DRIVER CONTRIBUTING CIRCUMSTANCE 3 (UNIT 3)	MV DRIVER MISC ACTION 1 (UNIT 3)
EA55323			
E988711			
E961341			
E564732			
E547361			
EA22361			
E519193			
EA07785			
E951826			
EA03612			
E775431			
E994609			
EA60096			
EA74286			
E661849			
E743416			
E558101			
E939745			
E602845			
E629158			
E800133			
E743418			
E804904			
E705566			
E779529			
E944167			
E980896			
E787218			
E916865			

REPORT NUMBER	MV DRIVER MISC ACTION 2 (UNIT 3)	MV DRIVER MISC ACTION 3 (UNIT 3)	PEDESTRIAN ACTION (UNIT 2)
EA55323			
E988711			
E961341			
E564732			
E547361			
EA22361			
E519193			
EA07785			
E951826			
EA03612			
E775431			
E994609			
EA60096			
EA74286			
E661849			
E743416			
E558101			
E939745			
E602845			
E629158			
E800133			
E743418			
E804904			
E705566			
E779529			
E944167			
E980896			
E787218			
E916865			

REPORT NUMBER	PEDESTRIAN CONTRIBUTING CIRCUMSTANCE 1 (UNIT 2)	PEDESTRIAN CONTRIBUTING CIRCUMSTANCE 2 (UNIT 2)	PEDESTRIAN CONTRIBUTING CIRCUMSTANCE 3 (UNIT 2)	PEDESTRIAN WAS USING (UNIT 2)	PEDESTRIAN ACTION (UNIT 3)
EA55323					
E988711					
E961341					
E564732					
E547361					
EA22361					
E519193					
EA07785					
E951826					
EA03612					
E775431					
E994609					
EA60096					
EA74286					
E661849					
E743416					
E558101					
E939745					
E602845					
E629158					
E800133					
E743418					
E804904					
E705566					
E779529					
E944167					
E980896					
E787218					
E916865					

REPORT NUMBER	PEDESTRIAN CONTRIBUTING CIRCUMSTANCE 1 (UNIT 3)	PEDESTRIAN CONTRIBUTING CIRCUMSTANCE 2 (UNIT 3)	PEDESTRIAN CONTRIBUTING CIRCUMSTANCE 3 (UNIT 3)	PEDESTRIAN WAS USING (UNIT 3)	PEDESTRIAN ACTION (UNIT 4)	PEDESTRIAN CONTRIBUTING CIRCUMSTANCE 1 (UNIT 4)	PEDESTRIAN CONTRIBUTING CIRCUMSTANCE 2 (UNIT 4)
EA55323							
E988711							
E961341							
E564732							
E547361							
EA22361							
E519193							
EA07785							
E951826							
EA03612							
E775431							
E994609							
EA60096							
EA74286							
E661849							
E743416							
E558101							
E939745							
E602845							
E629158							
E800133							
E743418							
E804904							
E705566							
E779529							
E944167							
E980896							
E787218							
E916865							

REPORT NUMBER	PEDESTRIAN CONTRIBUTING CIRCUMSTANCE 3 (UNIT 4)	PEDESTRIAN WAS USING (UNIT 4)	BICYCLIST ACTION (UNIT 1)	BICYCLIST CONTRIBUTING CIRCUMSTANCE 1 (UNIT 1)	BICYCLIST CONTRIBUTING CIRCUMSTANCE 2 (UNIT 1)	BICYCLIST CONTRIBUTING CIRCUMSTANCE 3 (UNIT 1)
EA55323						
E988711						
E961341						
E564732						
E547361						
EA22361						
E519193						
EA07785						
E951826						
EA03612						
E775431						
E994609						
EA60096						
EA74286						
E661849						
E743416						
E558101						
E939745						
E602845						
E629158						
E800133						
E743418						
E804904						
E705566						
E779529						
E944167						
E980896						
E787218						
E916865						

REPORT NUMBER	BICYCLIST WAS USING (UNIT 1)	BICYCLIST ACTION (UNIT 2)	BICYCLIST CONTRIBUTING CIRCUMSTANCE 1 (UNIT 2)	BICYCLIST CONTRIBUTING CIRCUMSTANCE 2 (UNIT 2)
EA55323				
E988711				
E961341				
E564732				
E547361				
EA22361				
E519193				
EA07785				
E951826				
EA03612				
E775431				
E994609				
EA60096				
EA74286				
E661849				
E743416				
E558101				
E939745				
E602845				
E629158				
E800133				
E743418				
E804904				
E705566				
E779529				
E944167				
E980896				
E787218				
E916865				

REPORT NUMBER	BICYCLIST CONTRIBUTING CIRCUMSTANCE 3 (UNIT 2)	BICYCLIST WAS USING (UNIT 2)	BICYCLIST ACTION (UNIT 3)	BICYCLIST CONTRIBUTING CIRCUMSTANCE 1 (UNIT 3)	BICYCLIST CONTRIBUTING CIRCUMSTANCE 2 (UNIT 3)	BICYCLIST CONTRIBUTING CIRCUMSTANCE 3 (UNIT 3)
EA55323						
E988711						
E961341						
E564732						
E547361						
EA22361						
E519193						
EA07785						
E951826						
EA03612						
E775431						
E994609						
EA60096						
EA74286						
E661849						
E743416						
E558101						
E939745						
E602845						
E629158						
E800133						
E743418						
E804904						
E705566						
E779529						
E944167						
E980896						
E787218						
E916865						

REPORT NUMBER	BICYCLIST WAS USING (UNIT 3)	WA STATE PLANE SOUTH - X	WA STATE PLANE SOUTH - Y
EA55323		1086085.31	1022138.92
E988711		1086233.73	1021875.84
E961341		1087751.66	1022764.22
E564732		1085231.9	1021289.94
E547361		1087917.78	1025326.15
EA22361		1082948.9	1024334.89
E519193		1076117.79	1018715.29
EA07785		1076284.13	1019104.52
E951826		1081614.66	1022429.05
EA03612		1082029.77	1022767.25
E775431		1075032.94	1017655.68
E994609		1082212.27	1023014.56
EA60096		1082615.04	1023553.1
EA74286		1083057.15	1024445.49
E661849		1079477.85	1021737.5
E743416		1079471.47	1021732.45
E558101		1075002.79	1017591.82
E939745		1075003.82	1017591.09
E602845		1077944.93	1019044.36
E629158		1077352.01	1022600.69
E800133		1084012.46	1025047.33
E743418		1085349.82	1024769.9
E804904		1085349.82	1024769.9
E705566		1087751.66	1022764.22
E779529		1087144.55	1022070.15
E944167		1086018.59	1020500.98
E980896		1088317.27	1024127.18
E787218		1088624.99	1021796.85
E916865		1077278.8	1018638.56



REPORT NUMBER	JURISDICTION	COUNTY	CITY	TRIBAL RESERVATION NAME	INVESTIGATIVE AGENCY	REPORT NUMBER	INDEXED PRIMARY TRAFFICWAY
E997276	City Street	Jefferson	Port Townsend		Municipal/City Police	E997276	HAINES PL
EA60097	City Street	Jefferson	Port Townsend		Municipal/City Police	EA60097	HANCOCK ST
E973196	City Street	Jefferson	Port Townsend		Municipal/City Police	E973196	HARRISON ST
E993517	City Street	Jefferson	Port Townsend		Municipal/City Police	E993517	HARRISON ST
E911110	City Street	Jefferson	Port Townsend		Municipal/City Police	E911110	HARRISON ST
E800137	City Street	Jefferson	Port Townsend		Municipal/City Police	E800137	HARRISON ST
E761986	City Street	Jefferson	Port Townsend		Municipal/City Police	E761986	HASTINGS AVE
E847350	City Street	Jefferson	Port Townsend		Municipal/City Police	E847350	HASTINGS AVE
EA67420	City Street	Jefferson	Port Townsend		Municipal/City Police	EA67420	HASTINGS AVE
E579185	City Street	Jefferson	Port Townsend		Municipal/City Police	E579185	HASTINGS AVE
E574870	City Street	Jefferson	Port Townsend		Municipal/City Police	E574870	HASTINGS AVE
E718642	City Street	Jefferson	Port Townsend		Municipal/City Police	E718642	HASTINGS AVE
E944168	City Street	Jefferson	Port Townsend		Municipal/City Police	E944168	HASTINGS AVE
E643277	City Street	Jefferson	Port Townsend		Municipal/City Police	E643277	HASTINGS AVE W
E576957	City Street	Jefferson	Port Townsend		Municipal/City Police	E576957	HASTINGS AVE W
E734448	City Street	Jefferson	Port Townsend		Municipal/City Police	E734448	HASTINGS AVE W
E689832	City Street	Jefferson	Port Townsend		Municipal/City Police	E689832	HENDRICKS ST
EA85625	City Street	Jefferson	Port Townsend		Municipal/City Police	EA85625	HENDRICKS ST
E633226	City Street	Jefferson	Port Townsend		Municipal/City Police	E633226	HOLCOMB ST
E610944	City Street	Jefferson	Port Townsend		Municipal/City Police	E610944	JACKMAN ST
E772591	City Street	Jefferson	Port Townsend		Municipal/City Police	E772591	JEFFERSON ST
E896294	City Street	Jefferson	Port Townsend		Municipal/City Police	E896294	JEFFERSON ST
E643272	City Street	Jefferson	Port Townsend		Municipal/City Police	E643272	JEFFERSON ST
E832695	City Street	Jefferson	Port Townsend		Municipal/City Police	E832695	JEFFERSON ST
E724710	City Street	Jefferson	Port Townsend		Municipal/City Police	E724710	JEFFERSON ST AT QUIN
E659042	City Street	Jefferson	Port Townsend		Municipal/City Police	E659042	KANU DR
E651364	City Street	Jefferson	Port Townsend		Municipal/City Police	E651364	KANU DR
EA38528	City Street	Jefferson	Port Townsend		Municipal/City Police	EA38528	KEARNEY ST
E832577	City Street	Jefferson	Port Townsend		Municipal/City Police	E832577	KEARNEY ST

REPORT NUMBER	PRIMARY TRAFFICWAY	BLOCK NUMBER	MILEPOST	A / B	MAINLINE ARM	ARM	SR ONLY HISTORY/ SUSPENSE	INTERSECTING TRAFFICWAY	DIST FROM REF POINT	MI or FT
E997276	HAINES PL	300					No		95	F
EA60097	HANCOCK ST	707					No	9TH ST		
E973196	HARRISON ST	400					No		125	F
E993517	HARRISON ST	700					No		155	F
E911110	HARRISON ST	300					No		94	F
E800137	HARRISON ST	0					No	LAWRENCE ST		
E761986	HASTINGS AVE	1600					No		52	F
E847350	HASTINGS AVE	1600					No		220	F
EA67420	HASTINGS AVE	4000					No		61	F
E579185	HASTINGS AVE	2100					No		151	F
E574870	HASTINGS AVE	1100					No	SHERIDAN ST		
E718642	HASTINGS AVE	0					No	SHERIDAN ST		
E944168	HASTINGS AVE	0					No	SHERMAN ST		
E643277	HASTINGS AVE W	2900					No		65	F
E576957	HASTINGS AVE W	2900					No	IVY ST		
E734448	HASTINGS AVE W	0					No	IVY ST		
E689832	HENDRICKS ST	400					No		193	F
EA85625	HENDRICKS ST	300					No		185	F
E633226	HOLCOMB ST	4300					No		312	F
E610944	JACKMAN ST	4400					No	HILL ST		
E772591	JEFFERSON ST	2700					No		200	F
E896294	JEFFERSON ST	1800					No		148	F
E643272	JEFFERSON ST	2200					No		200	F
E832695	JEFFERSON ST	1800					No		110	F
E724710	JEFFERSON ST AT QUINCY ST	0					No			
E659042	KANU DR	0					No		116	F
E651364	KANU DR	0					No	CLEVELAND ST		
EA38528	KEARNEY ST	900					No		207	F
E832577	KEARNEY ST	2200					No		250	F

REPORT NUMBER	COMP DIR FROM REF POINT	REFERENCE POINT NAME	DATE	DAY NAME	TIME 24	TIME	MOST SEVERE SOBRIETY TYPE CODE	MOST SEVERE SOBRIETY TYPE	MOST SEVERE INJURY TYPE CODE
E997276	S	W SIMS WAY	12/23/2019	Monday	17:04	5:04 PM	4	Had NOT Been Drinking	6
EA60097			08/31/2020	Monday	18:05	6:05 PM			6
E973196	NW	JEFFERSON ST	10/08/2019	Tuesday	22:15	10:15 PM	3	HBD - Sobriety Unknown	7
E993517	NW	LAWRENCE ST	12/04/2019	Wednesday	18:45	6:45 PM	4	Had NOT Been Drinking	1
E911110	NW	WASHINGTON ST	04/05/2019	Friday	11:05	11:05 AM	4	Had NOT Been Drinking	1
E800137			05/18/2018	Friday	09:01	9:01 AM	4	Had NOT Been Drinking	7
E761986	E	HANCOCK ST	01/21/2018	Sunday	00:00	12:00 AM			0
E847350	W	HANCOCK ST	10/07/2018	Sunday	22:45	10:45 PM	1	HBD - Ability Impaired	7
EA67420	E	IVY ST	09/08/2020	Tuesday	03:18	3:18 AM			1
E579185	W	THOMAS ST	08/18/2016	Thursday	16:00	4:00 PM	4	Had NOT Been Drinking	1
E574870			08/11/2016	Thursday	21:28	9:28 PM	4	Had NOT Been Drinking	1
E718642			09/29/2017	Friday	15:45	3:45 PM	4	Had NOT Been Drinking	1
E944168			07/19/2019	Friday	11:23	11:23 AM	4	Had NOT Been Drinking	1
E643277	W	IVY ST	02/14/2017	Tuesday	16:23	4:23 PM	1	HBD - Ability Impaired	5
E576957			08/17/2016	Wednesday	09:45	9:45 AM	4	Had NOT Been Drinking	7
E734448			11/11/2017	Saturday	17:20	5:20 PM	4	Had NOT Been Drinking	1
E689832	N	W SIMS WAY	07/06/2017	Thursday	12:40	12:40 PM	4	Had NOT Been Drinking	1
EA85625	N	W SIMS WAY	11/23/2020	Monday	17:25	5:25 PM			1
E633226	S	45TH ST	01/17/2017	Tuesday	17:40	5:40 PM	4	Had NOT Been Drinking	1
E610944			10/30/2016	Sunday	13:05	1:05 PM	4	Had NOT Been Drinking	1
E772591	SW	BENEDICT ST	02/09/2018	Friday	19:25	7:25 PM	1	HBD - Ability Impaired	1
E896294	SW	CASS ST	02/22/2019	Friday	12:30	12:30 PM	4	Had NOT Been Drinking	1
E643272	NE	DECATUR ST	02/13/2017	Monday	13:51	1:51 PM	4	Had NOT Been Drinking	1
E832695	NE	WALKER ST	08/06/2018	Monday	16:05	4:05 PM	4	Had NOT Been Drinking	1
E724710			10/18/2017	Wednesday	15:39	3:39 PM	4	Had NOT Been Drinking	1
E659042	NE	CLEVELAND ST	03/25/2017	Saturday	17:39	5:39 PM	4	Had NOT Been Drinking	1
E651364			03/03/2017	Friday	12:30	12:30 PM	4	Had NOT Been Drinking	1
EA38528	SE	BLAINE ST	05/27/2020	Wednesday	15:03	3:03 PM			7
E832577	NW	E SIMS WAY SR 20	08/22/2018	Wednesday	17:05	5:05 PM	4	Had NOT Been Drinking	1

REPORT NUMBER	MOST SEVERE INJURY TYPE	FATAL COLS	SUSP SER INJ COLS	SUSP MINOR INJ COLS	POSS INJ COLS	TOTAL INJ COLS	# FAT	# SUSP SER INJ	# SUSP MINOR INJ	# POS INJ	TOTAL # INJ	# VEH	# PEDS	# PEDAL	FIRST COLLISION TYPE CODE
E997276	Suspected Minor Injury	0	0	1	0	1	0	0	1	0	1	1	0	1	5
EA60097	Suspected Minor Injury	0	0	1	0	1	0	0	1	0	1	1	1	0	0
E973196	Possible Injury	0	0	0	1	1	0	0	0	1	1	3	0	0	32
E993517	No Apparent Injury	0	0	0	0	0	0	0	0	0	0	1	0	0	50
E911110	No Apparent Injury	0	0	0	0	0	0	0	0	0	0	2	0	0	20
E800137	Possible Injury	0	0	0	1	1	0	0	0	1	1	2	0	0	10
E761986	Unknown	0	0	0	0	0	0	0	0	0	0	1	0	0	50
E847350	Possible Injury	0	0	0	1	1	0	0	0	1	1	1	0	0	50
EA67420	No Apparent Injury	0	0	0	0	0	0	0	0	0	0	1	0	0	50
E579185	No Apparent Injury	0	0	0	0	0	0	0	0	0	0	2	0	0	51
E574870	No Apparent Injury	0	0	0	0	0	0	0	0	0	0	2	0	0	10
E718642	No Apparent Injury	0	0	0	0	0	0	0	0	0	0	2	0	0	14
E944168	No Apparent Injury	0	0	0	0	0	0	0	0	0	0	1	0	0	50
E643277	Suspected Serious Injury	0	1	0	0	1	0	1	0	1	2	2	0	0	30
E576957	Possible Injury	0	0	0	1	1	0	0	0	2	2	2	0	0	57
E734448	No Apparent Injury	0	0	0	0	0	0	0	0	0	0	1	0	0	50
E689832	No Apparent Injury	0	0	0	0	0	0	0	0	0	0	2	0	0	10
EA85625	No Apparent Injury	0	0	0	0	0	0	0	0	0	0	2	0	0	32
E633226	No Apparent Injury	0	0	0	0	0	0	0	0	0	0	2	0	0	32
E610944	No Apparent Injury	0	0	0	0	0	0	0	0	0	0	2	0	0	10
E772591	No Apparent Injury	0	0	0	0	0	0	0	0	0	0	2	0	0	32
E896294	No Apparent Injury	0	0	0	0	0	0	0	0	0	0	2	0	0	20
E643272	No Apparent Injury	0	0	0	0	0	0	0	0	0	0	2	0	0	32
E832695	No Apparent Injury	0	0	0	0	0	0	0	0	0	0	2	0	0	32
E724710	No Apparent Injury	0	0	0	0	0	0	0	0	0	0	1	0	0	50
E659042	No Apparent Injury	0	0	0	0	0	0	0	0	0	0	2	0	0	10
E651364	No Apparent Injury	0	0	0	0	0	0	0	0	0	0	1	0	0	50
EA38528	Possible Injury	0	0	0	1	1	0	0	0	1	1	1	0	0	50
E832577	No Apparent Injury	0	0	0	0	0	0	0	0	0	0	2	0	0	11

REPORT NUMBER	FIRST COLLISION TYPE	FIRST OBJECT STRUCK CODE
E997276	Vehicle Strikes Pedalcyclist	
EA60097	Vehicle going straight hits pedestrian	
E973196	One parked--one moving	
E993517	Fixed object	83
E911110	One car leaving parked position	
E800137	Entering at angle	
E761986	Fixed object	74
E847350	Fixed object	74
EA67420	Fixed object	56
E579185	Other object	53
E574870	Entering at angle	
E718642	From same direction - both going straight - one stopped - rear-end	
E944168	Fixed object	13
E643277	From opposite direction - all others	
E576957	All other non-collision	
E734448	Fixed object	64
E689832	Entering at angle	
EA85625	One parked--one moving	
E633226	One parked--one moving	
E610944	Entering at angle	
E772591	One parked--one moving	
E896294	One car leaving parked position	
E643272	One parked--one moving	
E832695	One parked--one moving	
E724710	Fixed object	66
E659042	Entering at angle	
E651364	Fixed object	56
EA38528	Fixed object	66
E832577	From same direction - both going straight - both moving - sideswipe	

REPORT NUMBER	FIRST OBJECT STRUCK	SECOND COLLISION TYPE CODE	SECOND COLLISION TYPE	SECOND OBJECT STRUCK CODE
E997276				
EA60097				
E973196		32	One parked--one moving	
E993517	Linear Curb			
E911110				
E800137				
E761986	Roadway Ditch			
E847350	Roadway Ditch			
EA67420	Tree or Stump (stationary)	50	Fixed object	56
E579185	Miscellaneous Object or Debris on Road			
E574870				
E718642				
E944168	Wood Sign Post			
E643277		50	Fixed object	56
E576957		51	Other object	53
E734448	Fire Hydrant	50	Fixed object	18
E689832				
EA85625				
E633226				
E610944				
E772591				
E896294				
E643272				
E832695				
E724710	Fence			
E659042				
E651364	Tree or Stump (stationary)			
EA38528	Fence	50	Fixed object	63
E832577				

REPORT NUMBER	SECOND OBJECT STRUCK	JUNCTION RELATIONSHIP CODE	JUNCTION RELATIONSHIP	WEATHER CODE
E997276		3	At Driveway	3
EA60097		1	At Intersection and Related	1
E973196		4	Not at Intersection and Not Related	3
E993517		3	At Driveway	2
E911110		4	Not at Intersection and Not Related	1
E800137		1	At Intersection and Related	2
E761986		4	Not at Intersection and Not Related	3
E847350		4	Not at Intersection and Not Related	3
EA67420	Tree or Stump (stationary)	4	Not at Intersection and Not Related	1
E579185		4	Not at Intersection and Not Related	1
E574870		1	At Intersection and Related	1
E718642		5	At Intersection and Not Related	2
E944168		1	At Intersection and Related	1
E643277	Tree or Stump (stationary)	4	Not at Intersection and Not Related	1
E576957	Miscellaneous Object or Debris on Road	1	At Intersection and Related	1
E734448	Utility Pole	5	At Intersection and Not Related	3
E689832		3	At Driveway	1
EA85625		3	At Driveway	1
E633226		3	At Driveway	2
E610944		1	At Intersection and Related	2
E772591		2	Intersection Related but Not at Intersection	1
E896294		4	Not at Intersection and Not Related	1
E643272		4	Not at Intersection and Not Related	2
E832695		4	Not at Intersection and Not Related	1
E724710		4	Not at Intersection and Not Related	3
E659042		3	At Driveway	1
E651364		1	At Intersection and Related	2
EA38528	Building	4	Not at Intersection and Not Related	1
E832577		4	Not at Intersection and Not Related	1

REPORT NUMBER	WEATHER	ROADWAY SURFACE CONDITION CODE	ROADWAY SURFACE CONDITION	ROADWAY CHARACTERISTIC CODE	ROADWAY CHARACTERISTIC	LIGHTING CONDITION CODE	LIGHTING CONDITION
E997276	Raining	2	Wet	1	Straight & Level	4	Dark-Street Lights On
EA60097	Clear	1	Dry			1	Daylight
E973196	Raining	2	Wet			6	Dark-No Street Lights
E993517	Overcast	2	Wet	2	Straight & Grade	4	Dark-Street Lights On
E911110	Clear or Partly Cloudy	1	Dry	2	Straight & Grade	1	Daylight
E800137	Overcast	1	Dry	1	Straight & Level	1	Daylight
E761986	Raining	2	Wet			6	Dark-No Street Lights
E847350	Raining	2	Wet	1	Straight & Level	6	Dark-No Street Lights
EA67420	Clear	1	Dry			6	Dark-No Street Lights
E579185	Clear or Partly Cloudy	1	Dry	2	Straight & Grade	1	Daylight
E574870	Clear or Partly Cloudy	1	Dry	1	Straight & Level	4	Dark-Street Lights On
E718642	Overcast	2	Wet	1	Straight & Level	1	Daylight
E944168	Clear or Partly Cloudy	1	Dry	1	Straight & Level	1	Daylight
E643277	Clear or Partly Cloudy	1	Dry	1	Straight & Level	1	Daylight
E576957	Clear or Partly Cloudy	1	Dry			1	Daylight
E734448	Raining	2	Wet			4	Dark-Street Lights On
E689832	Clear or Partly Cloudy	1	Dry	1	Straight & Level	1	Daylight
EA85625	Clear	1	Dry	1	Straight & Level	4	Dark-Street Lights On
E633226	Overcast	2	Wet	2	Straight & Grade	6	Dark-No Street Lights
E610944	Overcast	1	Dry	1	Straight & Level	1	Daylight
E772591	Clear or Partly Cloudy	1	Dry	5	Curve & Level	4	Dark-Street Lights On
E896294	Clear or Partly Cloudy	1	Dry			1	Daylight
E643272	Overcast	1	Dry	1	Straight & Level	1	Daylight
E832695	Clear or Partly Cloudy	1	Dry	2	Straight & Grade	1	Daylight
E724710	Raining	2	Wet	6	Curve & Grade	1	Daylight
E659042	Clear or Partly Cloudy	1	Dry	1	Straight & Level	1	Daylight
E651364	Overcast	2	Wet	2	Straight & Grade	1	Daylight
EA38528	Clear	1	Dry	2	Straight & Grade	1	Daylight
E832577	Clear or Partly Cloudy	1	Dry	1	Straight & Level	1	Daylight



REPORT NUMBER	MISCELLANEOUS TRAFFICWAY TYPE	MISCELLANEOUS TRAFFICWAY NUMBER	CO ONLY INTERSECTING COUNTY ROAD MILEPOST	CO ONLY INTERSECTING COUNTY ROAD MP AB IND	CO ONLY FEDERAL FUNCTIONAL CLASS	FIRST IMPACT LOCATION CODE
E997276						C1
EA60097						C1
E973196						C4
E993517						C0
E911110						C1
E800137						C1
E761986						C4
E847350						C4
EA67420						C4
E579185						C1
E574870						C1
E718642						C1
E944168						C4
E643277						C1
E576957						C1
E734448						C4
E689832						C1
EA85625						C4
E633226						C2
E610944						C1
E772591						C4
E896294						C1
E643272						C1
E832695						C2
E724710						C4
E659042						C1
E651364						C4
EA38528						C4
E832577						C1

REPORT NUMBER	FIRST IMPACT LOCATION (City, County & Misc Trafficways - 2010 forward)	SR ONLY VEH 1 MOVEMENT	SR ONLY VEH 2 MOVEMENT
E997276	Lane of Primary Trafficway		
EA60097	Lane of Primary Trafficway		
E973196	Past the Outside Shoulder of Primary Trafficway		
E993517	Other Location (City/County/Misc. Trafficway)		
E911110	Lane of Primary Trafficway		
E800137	Lane of Primary Trafficway		
E761986	Past the Outside Shoulder of Primary Trafficway		
E847350	Past the Outside Shoulder of Primary Trafficway		
EA67420	Past the Outside Shoulder of Primary Trafficway		
E579185	Lane of Primary Trafficway		
E574870	Lane of Primary Trafficway		
E718642	Lane of Primary Trafficway		
E944168	Past the Outside Shoulder of Primary Trafficway		
E643277	Lane of Primary Trafficway		
E576957	Lane of Primary Trafficway		
E734448	Past the Outside Shoulder of Primary Trafficway		
E689832	Lane of Primary Trafficway		
EA85625	Past the Outside Shoulder of Primary Trafficway		
E633226	Outside Shoulder of Primary Trafficway		
E610944	Lane of Primary Trafficway		
E772591	Past the Outside Shoulder of Primary Trafficway		
E896294	Lane of Primary Trafficway		
E643272	Lane of Primary Trafficway		
E832695	Outside Shoulder of Primary Trafficway		
E724710	Past the Outside Shoulder of Primary Trafficway		
E659042	Lane of Primary Trafficway		
E651364	Past the Outside Shoulder of Primary Trafficway		
EA38528	Past the Outside Shoulder of Primary Trafficway		
E832577	Lane of Primary Trafficway		

REPORT NUMBER	SR ONLY URBAN/RURAL	SR ONLY STATE FUNCTIONAL CLASS	VEHICLE 1 TYPE	VEHICLE 1 ACTION	VEHICLE 1 COMPASS DIRECTION FROM	VEHICLE 1 COMPASS DIRECTION TO
E997276			Pickup,Panel Truck or Vanette under 10,000 lb	Going Straight Ahead	South	North
EA60097			Passenger Car	Other*	South	North
E973196			Passenger Car	Going Straight Ahead	East	West
E993517			Pickup,Panel Truck or Vanette under 10,000 lb	Going Straight Ahead	Northeast	Southwest
E911110			Pickup,Panel Truck or Vanette under 10,000 lb	Backing	Vehicle Backing	Vehicle Backing
E800137			Passenger Car	Going Straight Ahead	South	North
E761986			Pickup,Panel Truck or Vanette under 10,000 lb	Illegally Parked, Unoccupied		
E847350			Pickup,Panel Truck or Vanette under 10,000 lb	Going Straight Ahead	East	West
EA67420			Passenger Car	Going Straight Ahead	East	West
E579185			Pickup,Panel Truck or Vanette under 10,000 lb	Going Straight Ahead	West	East
E574870			Pickup,Panel Truck or Vanette under 10,000 lb	Going Straight Ahead	North	South
E718642			Passenger Car	Stopped for Traffic	West	Vehicle Stopped
E944168			Pickup,Panel Truck or Vanette under 10,000 lb	Backing	Vehicle Backing	Vehicle Backing
E643277			Pickup,Panel Truck or Vanette under 10,000 lb	Overtaking and Passing	East	West
E576957			Passenger Car	Going Straight Ahead	West	East
E734448			Passenger Car	Going Straight Ahead	East	West
E689832			Pickup,Panel Truck or Vanette under 10,000 lb	Backing	Vehicle Backing	Vehicle Backing
EA85625			Pickup,Panel Truck or Vanette under 10,000 lb	Legally Parked, Unoccupied		
E633226			Passenger Car	Backing	Vehicle Backing	Vehicle Backing
E610944			Passenger Car	Making Right Turn	East	North
E772591			Passenger Car	Making Right Turn	South	East
E896294			Pickup,Panel Truck or Vanette under 10,000 lb	Backing	Vehicle Backing	Vehicle Backing
E643272			Passenger Car	Going Straight Ahead	East	West
E832695			Passenger Car	Making Left Turn	East	South
E724710			Pickup,Panel Truck or Vanette under 10,000 lb	Going Straight Ahead	Northwest	Southeast
E659042			Passenger Car	Backing	East	Vehicle Backing
E651364			Pickup,Panel Truck or Vanette under 10,000 lb	Making Left Turn	West	North
EA38528			Passenger Car	Going Straight Ahead	South	North
E832577			Passenger Car	Going Straight Ahead	South	North

REPORT NUMBER	VEHICLE 1 TRAFFIC CONTROL	VEHICLE 1 POSTED SPEED	VEHICLE 1 ROADWAY TYPE	VEHICLE 1 ROADWAY SURFACE TYPE	VEHICLE 2 TYPE
E997276	No Traffic Control	25	Two Way - Undivided	Blacktop	
EA60097	Stop Sign	25	Two Way - Undivided	Blacktop	
E973196	No Traffic Control	25	Two Way - Undivided	Blacktop	Pickup,Panel Truck or Vanette under 10,000 lb
E993517	No Traffic Control		Driveway	Concrete	
E911110	No Traffic Control		Two Way - Undivided	Blacktop	Passenger Car
E800137	Stop Sign	25	Two Way - Divided, no Barrier	Blacktop	Passenger Car
E761986					
E847350	No Traffic Control	35	Two Way - Undivided	Blacktop	
EA67420	No Traffic Control		Two Way - Divided, no Barrier	Concrete	
E579185	No Traffic Control	35	Two Way - Divided, no Barrier	Blacktop	Pickup,Panel Truck or Vanette under 10,000 lb
E574870	Stop Sign	25	Two Way - Undivided	Blacktop	Pickup,Panel Truck or Vanette under 10,000 lb
E718642	Unknown		Two Way - Undivided	Blacktop	Pickup,Panel Truck or Vanette under 10,000 lb
E944168	No Traffic Control		Two Way - Undivided	Concrete	
E643277	No Traffic Control	40	Two Way - Undivided	Blacktop	Truck & Trailer
E576957	No Traffic Control	35	Two Way - Divided, no Barrier	Blacktop	Pickup,Panel Truck or Vanette under 10,000 lb
E734448	No Traffic Control	35	Two Way - Divided, no Barrier	Blacktop	
E689832	No Traffic Control		Two Way - Undivided	Blacktop	Passenger Car
EA85625					Pickup,Panel Truck or Vanette under 10,000 lb
E633226	No Traffic Control	25	Two Way - Undivided	Blacktop	Passenger Car
E610944	Yield	25	Two Way - Undivided	Blacktop	Passenger Car
E772591	No Traffic Control		Other	Dirt	Pickup,Panel Truck or Vanette under 10,000 lb
E896294	No Traffic Control	25	Two Way - Undivided	Blacktop	Pickup,Panel Truck or Vanette under 10,000 lb
E643272	No Traffic Control	25	Two Way - Undivided	Blacktop	Other
E832695	No Traffic Control	25	Two Way - Divided, no Barrier	Blacktop	Pickup,Panel Truck or Vanette under 10,000 lb
E724710	No Traffic Control	25	Two Way - Divided, no Barrier	Blacktop	
E659042	No Traffic Control		Two Way - Undivided	Blacktop	Pickup,Panel Truck or Vanette under 10,000 lb
E651364	No Traffic Control	25	Two Way - Undivided	Blacktop	
EA38528	No Traffic Control	25	Two Way - Undivided	Blacktop	
E832577	No Traffic Control	25	Two Way - Divided, no Barrier	Blacktop	Bus or Motor Stage

REPORT NUMBER	VEHICLE 2 ACTION	VEHICLE 2 COMPASS DIRECTION FROM	VEHICLE 2 COMPASS DIRECTION TO	VEHICLE 2 TRAFFIC CONTROL	VEHICLE 2 POSTED SPEED	VEHICLE 2 ROADWAY TYPE
E997276						
EA60097						
E973196	Legally Parked, Unoccupied					
E993517						
E911110	Stopped for Traffic	Vehicle Stopped	Vehicle Stopped	No Traffic Control		Two Way - Undivided
E800137	Going Straight Ahead	East	West	No Traffic Control	25	Two Way - Divided, no Barrier
E761986						
E847350						
EA67420						
E579185	Going Straight Ahead	West	East	No Traffic Control		Two Way - Divided, no Barrier
E574870	Going Straight Ahead	West	East	No Traffic Control	30	Two Way - Undivided
E718642	Going Straight Ahead	West	East	Unknown	35	
E944168						
E643277	Going Straight Ahead	West	East	No Traffic Control	40	Two Way - Undivided
E576957	Making Left Turn	South	West	Stop Sign	35	Two Way - Undivided
E734448						
E689832	Going Straight Ahead	North	South	No Traffic Control	25	Two Way - Undivided
EA85625	Backing	Vehicle Backing	Vehicle Backing	No Traffic Control		Two Way - Undivided
E633226	Legally Parked, Unoccupied					
E610944	Going Straight Ahead	South	North	No Traffic Control	25	Two Way - Undivided
E772591	Legally Parked, Unoccupied					
E896294	Stopped for Traffic	Vehicle Stopped	Vehicle Stopped	No Traffic Control	25	Two Way - Divided, no Barrier
E643272	Illegally Parked, Unoccupied					
E832695	Legally Parked, Unoccupied					
E724710						
E659042	Going Straight Ahead	South	North	No Traffic Control	25	Two Way - Undivided
E651364						
EA38528						
E832577	Merging (Entering Traffic)	South	North	No Traffic Control	25	Two Way - Divided, no Barrier

REPORT NUMBER	VEHICLE 2 ROADWAY SURFACE TYPE	VEHICLE 3 TYPE	VEHICLE 3 ACTION	VEHICLE 3 COMPASS DIRECTION FROM	VEHICLE 3 COMPASS DIRECTION TO
E997276					
EA60097					
E973196		Passenger Car	Legally Parked, Unoccupied		
E993517					
E911110	Blacktop				
E800137	Blacktop				
E761986					
E847350					
EA67420					
E579185	Blacktop				
E574870	Blacktop				
E718642	Blacktop				
E944168					
E643277	Blacktop				
E576957	Blacktop				
E734448					
E689832	Blacktop				
EA85625	Blacktop				
E633226					
E610944	Blacktop				
E772591					
E896294	Blacktop				
E643272					
E832695					
E724710					
E659042	Blacktop				
E651364					
EA38528					
E832577	Blacktop				

REPORT NUMBER	VEHICLE 3 TRAFFIC CONTROL	VEHICLE 3 POSTED SPEED	VEHICLE 3 ROADWAY TYPE	VEHICLE 3 ROADWAY SURFACE TYPE	MV DRIVER CONTRIBUTING CIRCUMSTANCE 1 (UNIT 1)
E997276					None
EA60097					Unknown Distraction
E973196					Apparently Fatigued
E993517					None
E911110					Improper Backing
E800137					Did Not Grant RW to Vehicle
E761986					None
E847350					Under Influence of Alcohol
EA67420					None
E579185					Other Contributing Circ Not Listed
E574870					Did Not Grant RW to Vehicle
E718642					Inattention
E944168					Improper Backing
E643277					Under Influence of Alcohol
E576957					None
E734448					Driver Not Distracted
E689832					Inattention
EA85625					None
E633226					Improper Backing
E610944					Did Not Grant RW to Vehicle
E772591					Under Influence of Alcohol
E896294					Improper Backing
E643272					Inattention
E832695					Inattention
E724710					Inattention
E659042					Improper Backing
E651364					Inattention
EA38528					Apparently Ill
E832577					Did Not Grant RW to Vehicle

REPORT NUMBER	MV DRIVER CONTRIBUTING CIRCUMSTANCE 2 (UNIT 1)	MV DRIVER CONTRIBUTING CIRCUMSTANCE 3 (UNIT 1)
E997276		
EA60097		
E973196		
E993517		
E911110		
E800137		
E761986		
E847350		
EA67420		
E579185		
E574870		
E718642		
E944168		
E643277	Exceeding Reas. Safe Speed	Improper Passing
E576957		
E734448		
E689832	Improper Backing	
EA85625		
E633226		
E610944		
E772591		
E896294		
E643272		
E832695		
E724710	Exceeding Reas. Safe Speed	
E659042		
E651364	Operating Handheld Cell Phone	
EA38528		
E832577		



REPORT NUMBER	MV DRIVER MISC ACTION 1 (UNIT 1)
E997276	
EA60097	
E973196	Hit and run
E993517	
E911110	
E800137	Proceeded after stopping for flashing red light or stop sign
E761986	Attempting U-Turn in mid-block
E847350	
EA67420	
E579185	Lost part of load
E574870	Proceeded after stopping for flashing red light or stop sign
E718642	Stopped for another vehicle
E944168	
E643277	Forced/pushed off road by other vehicle (contact must be made)
E576957	
E734448	Avoiding a non-domestic animal (deer, elk, etc.)
E689832	View obstructed by other vehicle or object
EA85625	
E633226	
E610944	
E772591	Struck curb, traffic island, or raised barrier before additional impacts
E896294	Parking maneuver (angle, straight, or perpendicular)
E643272	
E832695	Parking maneuver (angle, straight, or perpendicular)
E724710	
E659042	
E651364	Out of control (ice, turned to fast, etc.) or sliding (not skidding)
EA38528	
E832577	

REPORT NUMBER	MV DRIVER MISC ACTION 2 (UNIT 1)	MV DRIVER MISC ACTION 3 (UNIT 1)	MV DRIVER CONTRIBUTING CIRCUMSTANCE 1 (UNIT 2)
E997276			
EA60097			
E973196			None
E993517			
E911110			None
E800137			None
E761986			
E847350			
EA67420			
E579185			None
E574870			None
E718642			Follow Too Closely
E944168			
E643277			None
E576957			Other Contributing Circ Not Listed
E734448			
E689832			None
EA85625			Improper Backing
E633226			None
E610944			None
E772591			None
E896294			None
E643272			
E832695			None
E724710			
E659042			None
E651364			
EA38528			
E832577			None

REPORT NUMBER	MV DRIVER CONTRIBUTING CIRCUMSTANCE 2 (UNIT 2)	MV DRIVER CONTRIBUTING CIRCUMSTANCE 3 (UNIT 2)	MV DRIVER MISC ACTION 1 (UNIT 2)
E997276			
EA60097			
E973196			
E993517			
E911110			
E800137			
E761986			
E847350			
EA67420			
E579185			
E574870			
E718642			
E944168			
E643277			
E576957			Turn after stopping at red flashing light or stop sign
E734448			
E689832			
EA85625			
E633226			
E610944			
E772591			
E896294			Stopped in line of traffic
E643272			
E832695			
E724710			
E659042			
E651364			
EA38528			
E832577			

REPORT NUMBER	MV DRIVER MISC ACTION 2 (UNIT 2)	MV DRIVER MISC ACTION 3 (UNIT 2)	MV DRIVER CONTRIBUTING CIRCUMSTANCE 1 (UNIT 3)
E997276			
EA60097			
E973196			None
E993517			
E911110			
E800137			
E761986			
E847350			
EA67420			
E579185			
E574870			
E718642			
E944168			
E643277			
E576957	Lost part of load		
E734448			
E689832			
EA85625			
E633226			
E610944			
E772591			
E896294			
E643272			
E832695			
E724710			
E659042			
E651364			
EA38528			
E832577			

REPORT NUMBER	MV DRIVER CONTRIBUTING CIRCUMSTANCE 2 (UNIT 3)	MV DRIVER CONTRIBUTING CIRCUMSTANCE 3 (UNIT 3)	MV DRIVER MISC ACTION 1 (UNIT 3)
E997276			
EA60097			
E973196			
E993517			
E911110			
E800137			
E761986			
E847350			
EA67420			
E579185			
E574870			
E718642			
E944168			
E643277			
E576957			
E734448			
E689832			
EA85625			
E633226			
E610944			
E772591			
E896294			
E643272			
E832695			
E724710			
E659042			
E651364			
EA38528			
E832577			

REPORT NUMBER	MV DRIVER MISC ACTION 2 (UNIT 3)	MV DRIVER MISC ACTION 3 (UNIT 3)	PEDESTRIAN ACTION (UNIT 2)
E997276			
EA60097			Xing at Intersection - No Signal
E973196			
E993517			
E911110			
E800137			
E761986			
E847350			
EA67420			
E579185			
E574870			
E718642			
E944168			
E643277			
E576957			
E734448			
E689832			
EA85625			
E633226			
E610944			
E772591			
E896294			
E643272			
E832695			
E724710			
E659042			
E651364			
EA38528			
E832577			

REPORT NUMBER	PEDESTRIAN CONTRIBUTING CIRCUMSTANCE 1 (UNIT 2)	PEDESTRIAN CONTRIBUTING CIRCUMSTANCE 2 (UNIT 2)	PEDESTRIAN CONTRIBUTING CIRCUMSTANCE 3 (UNIT 2)	PEDESTRIAN WAS USING (UNIT 2)	PEDESTRIAN ACTION (UNIT 3)
E997276					
EA60097	None			Unmarked X walk	
E973196					
E993517					
E911110					
E800137					
E761986					
E847350					
EA67420					
E579185					
E574870					
E718642					
E944168					
E643277					
E576957					
E734448					
E689832					
EA85625					
E633226					
E610944					
E772591					
E896294					
E643272					
E832695					
E724710					
E659042					
E651364					
EA38528					
E832577					

REPORT NUMBER	PEDESTRIAN CONTRIBUTING CIRCUMSTANCE 1 (UNIT 3)	PEDESTRIAN CONTRIBUTING CIRCUMSTANCE 2 (UNIT 3)	PEDESTRIAN CONTRIBUTING CIRCUMSTANCE 3 (UNIT 3)	PEDESTRIAN WAS USING (UNIT 3)	PEDESTRIAN ACTION (UNIT 4)	PEDESTRIAN CONTRIBUTING CIRCUMSTANCE 1 (UNIT 4)	PEDESTRIAN CONTRIBUTING CIRCUMSTANCE 2 (UNIT 4)
E997276							
EA60097							
E973196							
E993517							
E911110							
E800137							
E761986							
E847350							
EA67420							
E579185							
E574870							
E718642							
E944168							
E643277							
E576957							
E734448							
E689832							
EA85625							
E633226							
E610944							
E772591							
E896294							
E643272							
E832695							
E724710							
E659042							
E651364							
EA38528							
E832577							



REPORT NUMBER	PEDESTRIAN CONTRIBUTING CIRCUMSTANCE 3 (UNIT 4)	PEDESTRIAN WAS USING (UNIT 4)	BICYCLIST ACTION (UNIT 1)	BICYCLIST CONTRIBUTING CIRCUMSTANCE 1 (UNIT 1)	BICYCLIST CONTRIBUTING CIRCUMSTANCE 2 (UNIT 1)	BICYCLIST CONTRIBUTING CIRCUMSTANCE 3 (UNIT 1)
E997276						
EA60097						
E973196						
E993517						
E911110						
E800137						
E761986						
E847350						
EA67420						
E579185						
E574870						
E718642						
E944168						
E643277						
E576957						
E734448						
E689832						
EA85625						
E633226						
E610944						
E772591						
E896294						
E643272						
E832695						
E724710						
E659042						
E651364						
EA38528						
E832577						

REPORT NUMBER	BICYCLIST WAS USING (UNIT 1)	BICYCLIST ACTION (UNIT 2)	BICYCLIST CONTRIBUTING CIRCUMSTANCE 1 (UNIT 2)	BICYCLIST CONTRIBUTING CIRCUMSTANCE 2 (UNIT 2)
E997276		Xing or Entering Trafficway	Inattention	
EA60097				
E973196				
E993517				
E911110				
E800137				
E761986				
E847350				
EA67420				
E579185				
E574870				
E718642				
E944168				
E643277				
E576957				
E734448				
E689832				
EA85625				
E633226				
E610944				
E772591				
E896294				
E643272				
E832695				
E724710				
E659042				
E651364				
EA38528				
E832577				

REPORT NUMBER	BICYCLIST CONTRIBUTING CIRCUMSTANCE 3 (UNIT 2)	BICYCLIST WAS USING (UNIT 2)	BICYCLIST ACTION (UNIT 3)	BICYCLIST CONTRIBUTING CIRCUMSTANCE 1 (UNIT 3)	BICYCLIST CONTRIBUTING CIRCUMSTANCE 2 (UNIT 3)	BICYCLIST CONTRIBUTING CIRCUMSTANCE 3 (UNIT 3)
E997276		Other				
EA60097						
E973196						
E993517						
E911110						
E800137						
E761986						
E847350						
EA67420						
E579185						
E574870						
E718642						
E944168						
E643277						
E576957						
E734448						
E689832						
EA85625						
E633226						
E610944						
E772591						
E896294						
E643272						
E832695						
E724710						
E659042						
E651364						
EA38528						
E832577						

REPORT NUMBER	BICYCLIST WAS USING (UNIT 3)	WA STATE PLANE SOUTH - X	WA STATE PLANE SOUTH - Y
E997276		1083119.26	1019839.89
EA60097		1079690.16	1019518.16
E973196		1087734.4	1022215.96
E993517		1087279.38	1023016.05
E911110		1087894.96	1021943.42
E800137		1087350.36	1022877.95
E761986		1079613.99	1024553.95
E847350		1079342.58	1024564.95
EA67420		1075355.73	1024691.41
E579185		1078463.85	1024589.83
E574870		1080797.67	1024532.15
E718642		1080797.69	1024532.15
E944168		1080046.3	1024557.66
E643277		1075229.35	1024697.2
E576957		1075294.53	1024694.28
E734448		1075294.54	1024694.28
E689832		1080196.54	1018518.5
EA85625		1080196.83	1018510.38
E633226		1082025.67	1028795.24
E610944		1082272.62	1028472.52
E772591		1084336.07	1020099.77
E896294		1086402.65	1021300.76
E643272		1085435.06	1020733.31
E832695		1086362.5	1021276.95
E724710		1089300.45	1022967.37
E659042		1081077.53	1017626.05
E651364		1080988.58	1017552.2
EA38528		1084732.65	1022139.42
E832577		1085468.04	1020890.15

REPORT NUMBER	JURISDICTION	COUNTY	CITY	TRIBAL RESERVATION NAME	INVESTIGATIVE AGENCY	REPORT NUMBER	INDEXED PRIMARY TRAFFICWAY
E600112	City Street	Jefferson	Port Townsend		Municipal/City Police	E600112	KEARNEY ST
E859015	City Street	Jefferson	Port Townsend		Municipal/City Police	E859015	KEARNEY ST
E821515	City Street	Jefferson	Port Townsend		Municipal/City Police	E821515	KEARNEY ST
E505435	City Street	Jefferson	Port Townsend		Municipal/City Police	E505435	KEARNEY ST
E967826	City Street	Jefferson	Port Townsend		Municipal/City Police	E967826	KEARNEY ST
E555880	City Street	Jefferson	Port Townsend		State Patrol	E555880	KUHN ST
E906905	City Street	Jefferson	Port Townsend		Municipal/City Police	E906905	LANDES ST
E786080	City Street	Jefferson	Port Townsend		Municipal/City Police	E786080	LAWRENCE ST
E861196	City Street	Jefferson	Port Townsend		Municipal/City Police	E861196	LAWRENCE ST
E581740	City Street	Jefferson	Port Townsend		Municipal/City Police	E581740	LAWRENCE ST
E713658	City Street	Jefferson	Port Townsend		Municipal/City Police	E713658	LAWRENCE ST
E585230	City Street	Jefferson	Port Townsend		Municipal/City Police	E585230	LAWRENCE ST
E683993	City Street	Jefferson	Port Townsend		Municipal/City Police	E683993	LAWRENCE ST
E692052	City Street	Jefferson	Port Townsend		Municipal/City Police	E692052	LAWRENCE ST
E733241	City Street	Jefferson	Port Townsend		Municipal/City Police	E733241	LAWRENCE ST
E740096	City Street	Jefferson	Port Townsend		Municipal/City Police	E740096	LAWRENCE ST
E951825	City Street	Jefferson	Port Townsend		Municipal/City Police	E951825	LAWRENCE ST
EA50158	City Street	Jefferson	Port Townsend		Municipal/City Police	EA50158	LAWRENCE ST
E699715	City Street	Jefferson	Port Townsend		Municipal/City Police	E699715	LINCOLN ST
E516213	City Street	Jefferson	Port Townsend		Municipal/City Police	E516213	LOGAN ST
E892547	City Street	Jefferson	Port Townsend		Municipal/City Police	E892547	LOGAN ST
E864128	City Street	Jefferson	Port Townsend		Municipal/City Police	E864128	MADISON ST
E718529	City Street	Jefferson	Port Townsend		Municipal/City Police	E718529	MCCLELLAN ST
E635556	City Street	Jefferson	Port Townsend		Municipal/City Police	E635556	MCNEILL ST
EA74284	City Street	Jefferson	Port Townsend		Municipal/City Police	EA74284	MCPHERSON ST
E772590	City Street	Jefferson	Port Townsend		Municipal/City Police	E772590	MCPHERSON ST
E804896	City Street	Jefferson	Port Townsend		Municipal/City Police	E804896	MILL RD
E712820	City Street	Jefferson	Port Townsend		Municipal/City Police	E712820	MILL RD
E993520	City Street	Jefferson	Port Townsend		Municipal/City Police	E993520	MONROE ST

REPORT NUMBER	PRIMARY TRAFFICWAY	BLOCK NUMBER	MILEPOST	A / B	MAINLINE ARM	ARM	SR ONLY HISTORY/ SUSPENSE	INTERSECTING TRAFFICWAY	DIST FROM REF POINT	MI or FT
E600112	KEARNEY ST	2100					No		21	F
E859015	KEARNEY ST						No		50	F
E821515	KEARNEY ST	0					No	BLAINE ST		
E505435	KEARNEY ST	300					No	JEFFERSON ST		
E967826	KEARNEY ST	0					No	LAWRENCE ST		
E555880	KUHN ST	5800					No		118	F
E906905	LANDES ST	0					No	19TH ST		
E786080	LAWRENCE ST	900					No		50	F
E861196	LAWRENCE ST	0					No	BENTON ST		
E581740	LAWRENCE ST	1200					No	HARRISON ST		
E713658	LAWRENCE ST	0					No	HARRISON ST		
E585230	LAWRENCE ST	1800					No	WALKER ST		
E683993	LAWRENCE ST	0					No	WALKER ST		
E692052	LAWRENCE ST	0					No	WALKER ST		
E733241	LAWRENCE ST	0					No	WALKER ST		
E740096	LAWRENCE ST	0					No	WALKER ST		
E951825	LAWRENCE ST	0					No	WALKER ST		
EA50158	LAWRENCE ST	0					No	WALKER ST		
E699715	LINCOLN ST	1700					No		100	F
E516213	LOGAN ST	300					No		62	F
E892547	LOGAN ST	300					No		78	F
E864128	MADISON ST	200					No		100	F
E718529	MCCLELLAN ST	900					No		50	F
E635556	MCNEILL ST	0					No	35TH ST		
EA74284	MCPHERSON ST	1200					No		0.09	M
E772590	MCPHERSON ST	0					No	14TH ST		
E804896	MILL RD	0					No		56	F
E712820	MILL RD	0					No	DISCOVERY RD		
E993520	MONROE ST	1300					No		100	F

REPORT NUMBER	COMP DIR FROM REF POINT	REFERENCE POINT NAME	DATE	DAY NAME	TIME 24	TIME	MOST SEVERE SOBRIETY TYPE CODE	MOST SEVERE SOBRIETY TYPE	MOST SEVERE INJURY TYPE CODE
E600112	NW	LAWRENCE ST	10/23/2016	Sunday	11:55	11:55 AM	4	Had NOT Been Drinking	1
E859015	N	SRO20	11/08/2018	Thursday	17:30	5:30 PM	4	Had NOT Been Drinking	1
E821515			07/25/2018	Wednesday	14:34	2:34 PM	4	Had NOT Been Drinking	1
E505435			01/05/2016	Tuesday	14:25	2:25 PM	4	Had NOT Been Drinking	6
E967826			10/02/2019	Wednesday	16:15	4:15 PM	4	Had NOT Been Drinking	1
E555880	N	58TH ST	06/11/2016	Saturday	19:30	7:30 PM	9	Unknown	5
E906905			03/28/2019	Thursday	17:57	5:57 PM	4	Had NOT Been Drinking	1
E786080	SW	TYLER ST	03/26/2018	Monday	12:00	12:00 PM	9	Unknown	1
E861196			11/13/2018	Tuesday	14:29	2:29 PM	4	Had NOT Been Drinking	7
E581740			09/06/2016	Tuesday	18:25	6:25 PM	4	Had NOT Been Drinking	7
E713658			09/12/2017	Tuesday	08:06	8:06 AM	4	Had NOT Been Drinking	6
E585230			09/15/2016	Thursday	21:04	9:04 PM	4	Had NOT Been Drinking	1
E683993			06/19/2017	Monday	19:07	7:07 PM	4	Had NOT Been Drinking	1
E692052			07/12/2017	Wednesday	23:50	11:50 PM	4	Had NOT Been Drinking	7
E733241			11/03/2017	Friday	19:24	7:24 PM	2	HBD - Ability Not Impaired	7
E740096			11/17/2017	Friday	18:03	6:03 PM	4	Had NOT Been Drinking	7
E951825			08/15/2019	Thursday	15:48	3:48 PM	4	Had NOT Been Drinking	1
EA50158			07/22/2020	Wednesday	15:13	3:13 PM			7
E699715	SW	CALHOUN ST	08/03/2017	Thursday	18:25	6:25 PM	4	Had NOT Been Drinking	1
E516213	N	4TH ST	02/15/2016	Monday	13:48	1:48 PM	9	Unknown	6
E892547	N	4TH ST	01/23/2019	Wednesday	11:30	11:30 AM	4	Had NOT Been Drinking	1
E864128	NW	WATER ST	11/10/2018	Saturday	12:50	12:50 PM	4	Had NOT Been Drinking	1
E718529	S	19TH ST	09/28/2017	Thursday	08:50	8:50 AM	4	Had NOT Been Drinking	6
E635556			01/19/2017	Thursday	09:05	9:05 AM	4	Had NOT Been Drinking	1
EA74284	N	11TH ST	10/11/2020	Sunday	18:22	6:22 PM			1
E772590			02/22/2018	Thursday	13:29	1:29 PM	4	Had NOT Been Drinking	7
E804896	SE	W SIMS WAY	02/19/2018	Monday	11:08	11:08 AM	2	HBD - Ability Not Impaired	1
E712820			09/13/2017	Wednesday	15:40	3:40 PM	4	Had NOT Been Drinking	1
E993520	SE	COSGROVE ST	12/10/2019	Tuesday	12:38	12:38 PM	4	Had NOT Been Drinking	1

REPORT NUMBER	MOST SEVERE INJURY TYPE	FATAL COLS	SUSP SER INJ COLS	SUSP MINOR INJ COLS	POSS INJ COLS	TOTAL INJ COLS	# FAT	# SUSP SER INJ	# SUSP MINOR INJ	# POS INJ	TOTAL # INJ	# VEH	# PEDS	# PEDAL	FIRST COLLISION TYPE CODE
E600112	No Apparent Injury	0	0	0	0	0	0	0	0	0	0	2	0	0	14
E859015	No Apparent Injury	0	0	0	0	0	0	0	0	0	0	2	0	0	10
E821515	No Apparent Injury	0	0	0	0	0	0	0	0	0	0	2	0	0	10
E505435	Suspected Minor Injury	0	0	1	0	1	0	0	1	0	1	2	0	0	10
E967826	No Apparent Injury	0	0	0	0	0	0	0	0	0	0	2	0	0	10
E555880	Suspected Serious Injury	0	1	0	0	1	0	1	0	0	1	1	0	0	53
E906905	No Apparent Injury	0	0	0	0	0	0	0	0	0	0	2	0	0	10
E786080	No Apparent Injury	0	0	0	0	0	0	0	0	0	0	2	0	0	32
E861196	Possible Injury	0	0	0	1	1	0	0	0	1	1	2	0	0	10
E581740	Possible Injury	0	0	0	1	1	0	0	0	1	1	2	0	0	28
E713658	Suspected Minor Injury	0	0	1	0	1	0	0	1	0	1	2	0	0	10
E585230	No Apparent Injury	0	0	0	0	0	0	0	0	0	0	2	0	0	10
E683993	No Apparent Injury	0	0	0	0	0	0	0	0	0	0	2	0	0	10
E692052	Possible Injury	0	0	0	1	1	0	0	0	1	1	2	0	0	10
E733241	Possible Injury	0	0	0	1	1	0	0	0	3	3	2	0	0	10
E740096	Possible Injury	0	0	0	1	1	0	0	0	2	2	2	0	0	10
E951825	No Apparent Injury	0	0	0	0	0	0	0	0	0	0	2	0	0	10
EA50158	Possible Injury	0	0	0	1	1	0	0	0	1	1	2	0	0	14
E699715	No Apparent Injury	0	0	0	0	0	0	0	0	0	0	2	0	0	32
E516213	Suspected Minor Injury	0	0	1	0	1	0	0	1	0	1	0	0	1	45
E892547	No Apparent Injury	0	0	0	0	0	0	0	0	0	0	2	0	0	20
E864128	No Apparent Injury	0	0	0	0	0	0	0	0	0	0	3	0	0	32
E718529	Suspected Minor Injury	0	0	1	0	1	0	0	1	0	1	2	1	0	32
E635556	No Apparent Injury	0	0	0	0	0	0	0	0	0	0	2	0	0	10
EA74284	No Apparent Injury	0	0	0	0	0	0	0	0	0	0	1	0	0	50
E772590	Possible Injury	0	0	0	1	1	0	0	0	1	1	3	0	0	10
E804896	No Apparent Injury	0	0	0	0	0	0	0	0	0	0	2	0	0	32
E712820	No Apparent Injury	0	0	0	0	0	0	0	0	0	0	2	0	0	73
E993520	No Apparent Injury	0	0	0	0	0	0	0	0	0	0	1	0	0	50



REPORT NUMBER	FIRST COLLISION TYPE	FIRST OBJECT STRUCK CODE
E600112	From same direction - both going straight - one stopped - rear-end	
E859015	Entering at angle	
E821515	Entering at angle	
E505435	Entering at angle	
E967826	Entering at angle	
E555880	Person fell, jumped or was pushed from vehicle	
E906905	Entering at angle	
E786080	One parked--one moving	
E861196	Entering at angle	
E581740	From opposite direction - one left turn - one straight	
E713658	Entering at angle	
E585230	Entering at angle	
E683993	Entering at angle	
E692052	Entering at angle	
E733241	Entering at angle	
E740096	Entering at angle	
E951825	Entering at angle	
EA50158	From same direction - both going straight - one stopped - rear-end	
E699715	One parked--one moving	
E516213	Vehicle - Pedalcyclist	
E892547	One car leaving parked position	
E864128	One parked--one moving	
E718529	One parked--one moving	
E635556	Entering at angle	
EA74284	Fixed object	74
E772590	Entering at angle	
E804896	One parked--one moving	
E712820	Same direction -- both turning right -- both moving -- rear end	
E993520	Fixed object	56

REPORT NUMBER	FIRST OBJECT STRUCK	SECOND COLLISION TYPE CODE	SECOND COLLISION TYPE	SECOND OBJECT STRUCK CODE
E600112				
E859015				
E821515				
E505435				
E967826				
E555880				
E906905				
E786080				
E861196				
E581740				
E713658				
E585230				
E683993				
E692052				
E733241				
E740096				
E951825				
EA50158				
E699715		50	Fixed object	18
E516213				
E892547				
E864128		32	One parked--one moving	
E718529		2	Vehicle turning left hits pedestrian	
E635556				
EA74284	Roadway Ditch	50	Fixed object	10
E772590		30	From opposite direction - all others	
E804896				
E712820				
E993520	Tree or Stump (stationary)	50	Fixed object	69

REPORT NUMBER	SECOND OBJECT STRUCK	JUNCTION RELATIONSHIP CODE	JUNCTION RELATIONSHIP	WEATHER CODE
E600112		2	Intersection Related but Not at Intersection	1
E859015		2	Intersection Related but Not at Intersection	1
E821515		1	At Intersection and Related	1
E505435		1	At Intersection and Related	1
E967826		1	At Intersection and Related	1
E555880		4	Not at Intersection and Not Related	1
E906905		1	At Intersection and Related	1
E786080		4	Not at Intersection and Not Related	0
E861196		1	At Intersection and Related	1
E581740		1	At Intersection and Related	1
E713658		1	At Intersection and Related	1
E585230		1	At Intersection and Related	1
E683993		1	At Intersection and Related	1
E692052		1	At Intersection and Related	1
E733241		1	At Intersection and Related	1
E740096		1	At Intersection and Related	1
E951825		1	At Intersection and Related	1
EA50158		1	At Intersection and Related	1
E699715	Utility Pole	2	Intersection Related but Not at Intersection	1
E516213		3	At Driveway	2
E892547		4	Not at Intersection and Not Related	1
E864128		4	Not at Intersection and Not Related	2
E718529		2	Intersection Related but Not at Intersection	1
E635556		1	At Intersection and Related	1
EA74284	Utility Box	4	Not at Intersection and Not Related	3
E772590		1	At Intersection and Related	1
E804896		4	Not at Intersection and Not Related	1
E712820		1	At Intersection and Related	1
E993520	Over Embankment - No Guardrail Present	4	Not at Intersection and Not Related	2

REPORT NUMBER	WEATHER	ROADWAY SURFACE CONDITION CODE	ROADWAY SURFACE CONDITION	ROADWAY CHARACTERISTIC CODE	ROADWAY CHARACTERISTIC	LIGHTING CONDITION CODE	LIGHTING CONDITION
E600112	Clear or Partly Cloudy	1	Dry	2	Straight & Grade	1	Daylight
E859015	Clear or Partly Cloudy	1	Dry	2	Straight & Grade	4	Dark-Street Lights On
E821515	Clear or Partly Cloudy	1	Dry	2	Straight & Grade	1	Daylight
E505435	Clear or Partly Cloudy	1	Dry			1	Daylight
E967826	Clear or Partly Cloudy	1	Dry	2	Straight & Grade	1	Daylight
E555880	Clear or Partly Cloudy	1	Dry	1	Straight & Level	1	Daylight
E906905	Clear or Partly Cloudy	1	Dry	2	Straight & Grade	1	Daylight
E786080	Unknown	9	Unknown			1	Daylight
E861196	Clear or Partly Cloudy	1	Dry	1	Straight & Level	1	Daylight
E581740	Clear or Partly Cloudy	1	Dry	3	Straight at Hillcr	1	Daylight
E713658	Clear or Partly Cloudy	1	Dry	1	Straight & Level	1	Daylight
E585230	Clear or Partly Cloudy	1	Dry	2	Straight & Grade	6	Dark-No Street Lights
E683993	Clear or Partly Cloudy	1	Dry			1	Daylight
E692052	Clear or Partly Cloudy	1	Dry	3	Straight at Hillcr	4	Dark-Street Lights On
E733241	Clear or Partly Cloudy	1	Dry	3	Straight at Hillcr	6	Dark-No Street Lights
E740096	Clear or Partly Cloudy	1	Dry	3	Straight at Hillcr	4	Dark-Street Lights On
E951825	Clear or Partly Cloudy	1	Dry	2	Straight & Grade	1	Daylight
EA50158	Clear or Partly Cloudy	1	Dry	2	Straight & Grade	1	Daylight
E699715	Clear or Partly Cloudy	1	Dry	1	Straight & Level	1	Daylight
E516213	Overcast	2	Wet	1	Straight & Level	1	Daylight
E892547	Clear or Partly Cloudy	1	Dry	1	Straight & Level	1	Daylight
E864128	Overcast	1	Dry	1	Straight & Level	1	Daylight
E718529	Clear	1	Dry	1	Straight & Level	1	Daylight
E635556	Clear or Partly Cloudy	1	Dry	2	Straight & Grade	1	Daylight
EA74284	Raining	2	Wet	1	Straight & Level	6	Dark-No Street Lights
E772590	Clear or Partly Cloudy	4	Ice			1	Daylight
E804896	Clear	1	Dry	3	Straight at Hillcr	1	Daylight
E712820	Clear or Partly Cloudy	1	Dry	1	Straight & Level	1	Daylight
E993520	Overcast	1	Dry			1	Daylight

REPORT NUMBER	MISCELLANEOUS TRAFFICWAY TYPE	MISCELLANEOUS TRAFFICWAY NUMBER	CO ONLY INTERSECTING COUNTY ROAD MILEPOST	CO ONLY INTERSECTING COUNTY ROAD MP AB IND	CO ONLY FEDERAL FUNCTIONAL CLASS	FIRST IMPACT LOCATION CODE
E600112						C1
E859015						C1
E821515						C1
E505435						C1
E967826						C1
E555880						C1
E906905						C5
E786080						C2
E861196						C1
E581740						C1
E713658						C1
E585230						C1
E683993						C1
E692052						C1
E733241						C1
E740096						C1
E951825						C1
EA50158						C1
E699715						C2
E516213						C1
E892547						C1
E864128						C2
E718529						C1
E635556						C5
EA74284						C4
E772590						C1
E804896						C1
E712820						C1
E993520						C0

REPORT NUMBER	FIRST IMPACT LOCATION (City, County & Misc Trafficways - 2010 forward)	SR ONLY VEH 1 MOVEMENT	SR ONLY VEH 2 MOVEMENT
E600112	Lane of Primary Trafficway		
E859015	Lane of Primary Trafficway		
E821515	Lane of Primary Trafficway		
E505435	Lane of Primary Trafficway		
E967826	Lane of Primary Trafficway		
E555880	Lane of Primary Trafficway		
E906905	Intersecting Trafficway		
E786080	Outside Shoulder of Primary Trafficway		
E861196	Lane of Primary Trafficway		
E581740	Lane of Primary Trafficway		
E713658	Lane of Primary Trafficway		
E585230	Lane of Primary Trafficway		
E683993	Lane of Primary Trafficway		
E692052	Lane of Primary Trafficway		
E733241	Lane of Primary Trafficway		
E740096	Lane of Primary Trafficway		
E951825	Lane of Primary Trafficway		
EA50158	Lane of Primary Trafficway		
E699715	Outside Shoulder of Primary Trafficway		
E516213	Lane of Primary Trafficway		
E892547	Lane of Primary Trafficway		
E864128	Outside Shoulder of Primary Trafficway		
E718529	Lane of Primary Trafficway		
E635556	Intersecting Trafficway		
EA74284	Past the Outside Shoulder of Primary Trafficway		
E772590	Lane of Primary Trafficway		
E804896	Lane of Primary Trafficway		
E712820	Lane of Primary Trafficway		
E993520	Other Location (City/County/Misc. Trafficway)		

REPORT NUMBER	SR ONLY URBAN/RURAL	SR ONLY STATE FUNCTIONAL CLASS	VEHICLE 1 TYPE	VEHICLE 1 ACTION	VEHICLE 1 COMPASS DIRECTION FROM	VEHICLE 1 COMPASS DIRECTION TO
E600112			Passenger Car	Going Straight Ahead	North	South
E859015			Passenger Car	Going Straight Ahead	Southeast	Northwest
E821515			Passenger Car	Making Left Turn	South	Northwest
E505435			Passenger Car	Going Straight Ahead	East	West
E967826			Passenger Car	Going Straight Ahead	North	South
E555880			Passenger Car	Going Straight Ahead	North	South
E906905			Pickup,Panel Truck or Vanette under 10,000 lb	Making Left Turn	East	South
E786080			Pickup,Panel Truck or Vanette under 10,000 lb	Changing Lanes	Northeast	Southwest
E861196			Pickup,Panel Truck or Vanette under 10,000 lb	Going Straight Ahead	South	North
E581740			Passenger Car	Making Left Turn	West	North
E713658			Passenger Car	Starting in Traffic Lane	Northwest	North
E585230			Pickup,Panel Truck or Vanette under 10,000 lb	Starting in Traffic Lane	North	South
E683993			Passenger Car	Going Straight Ahead	South	North
E692052			Passenger Car	Going Straight Ahead	North	South
E733241			Passenger Car	Going Straight Ahead	East	West
E740096			Passenger Car	Going Straight Ahead	North	South
E951825			Passenger Car	Starting in Traffic Lane	Vehicle Stopped	South
EA50158			Passenger Car	Going Straight Ahead	Southwest	Northeast
E699715			Pickup,Panel Truck or Vanette under 10,000 lb	Making Right Turn	North	West
E516213						
E892547			Pickup,Panel Truck or Vanette under 10,000 lb	Backing	Vehicle Backing	Vehicle Backing
E864128			Pickup,Panel Truck or Vanette under 10,000 lb	Other*		
E718529			Passenger Car	Making Left Turn	North	South
E635556			Pickup,Panel Truck or Vanette under 10,000 lb	Making Left Turn	North	East
EA74284			Pickup,Panel Truck or Vanette under 10,000 lb	Going Straight Ahead	South	North
E772590			Truck (Flatbad,Van,etc)	Starting in Traffic Lane	West	East
E804896			Truck Tractor & Semi-Trailer	Illegally Parked, Occupied		
E712820			Passenger Car	Making Right Turn	South	East
E993520			Pickup,Panel Truck or Vanette under 10,000 lb	Making Right Turn	South	East

REPORT NUMBER	VEHICLE 1 TRAFFIC CONTROL	VEHICLE 1 POSTED SPEED	VEHICLE 1 ROADWAY TYPE	VEHICLE 1 ROADWAY SURFACE TYPE	VEHICLE 2 TYPE
E600112	No Traffic Control	25	Two Way - Undivided	Blacktop	Pickup,Panel Truck or Vanette under 10,000 lb
E859015	No Traffic Control	25	Two Way - Divided, no Barrier	Blacktop	Pickup,Panel Truck or Vanette under 10,000 lb
E821515	Stop Sign	25	Two Way - Divided, no Barrier	Blacktop	Passenger Car
E505435	Stop Sign		Two Way - Undivided	Blacktop	Passenger Car
E967826	No Traffic Control	25	Two Way - Undivided	Concrete	Pickup,Panel Truck or Vanette under 10,000 lb
E555880	No Traffic Control	25	Two Way - Undivided	Blacktop	
E906905	No Traffic Control		Two Way - Divided, no Barrier	Blacktop	Passenger Car
E786080	No Traffic Control	25	Two Way - Divided, no Barrier	Blacktop	Passenger Car
E861196	Stop Sign	25	Two Way - Divided, no Barrier	Blacktop	Pickup,Panel Truck or Vanette under 10,000 lb
E581740	No Traffic Control	25	Two Way - Undivided	Blacktop	Pickup,Panel Truck or Vanette under 10,000 lb
E713658	Stop Sign	25	Two Way - Divided, no Barrier	Blacktop	Passenger Car
E585230	Stop Sign	25	Two Way - Undivided	Blacktop	Passenger Car
E683993	Stop Sign	25	Two Way - Undivided	Blacktop	Pickup,Panel Truck or Vanette under 10,000 lb
E692052	Stop Sign	25	Two Way - Undivided	Blacktop	Pickup,Panel Truck or Vanette under 10,000 lb
E733241	No Traffic Control	25	Two Way - Divided, no Barrier	Blacktop	Pickup,Panel Truck or Vanette under 10,000 lb
E740096	Stop Sign	25	Two Way - Divided, no Barrier	Blacktop	Passenger Car
E951825	Stop Sign	25	Two Way - Undivided	Concrete	Pickup,Panel Truck or Vanette under 10,000 lb
EA50158	No Traffic Control	25	Two Way - Undivided	Blacktop	Pickup,Panel Truck or Vanette under 10,000 lb
E699715	No Traffic Control	25	Two Way - Undivided	Blacktop	Passenger Car
E516213					
E892547	No Traffic Control	25	Two Way - Undivided	Blacktop	Passenger Car
E864128	No Traffic Control	25	Other	Blacktop	Pickup,Panel Truck or Vanette under 10,000 lb
E718529	No Traffic Control	25	Two Way - Undivided	Blacktop	Passenger Car
E635556	No Traffic Control	25	Other	Blacktop	Passenger Car
EA74284	No Traffic Control	25	Two Way - Undivided	Blacktop	
E772590	Stop Sign	25	Two Way - Undivided	Blacktop	Pickup,Panel Truck or Vanette under 10,000 lb
E804896					Truck & Trailer
E712820	Stop Sign	25	Two Way - Undivided	Blacktop	Pickup,Panel Truck or Vanette under 10,000 lb
E993520	No Traffic Control	25	Two Way - Undivided	Blacktop	



REPORT NUMBER	VEHICLE 2 ACTION	VEHICLE 2 COMPASS DIRECTION FROM	VEHICLE 2 COMPASS DIRECTION TO	VEHICLE 2 TRAFFIC CONTROL	VEHICLE 2 POSTED SPEED	VEHICLE 2 ROADWAY TYPE
E600112	Stopped for Traffic	Vehicle Stopped	Vehicle Stopped	No Traffic Control	25	Two Way - Undivided
E859015	Stopped at Signal or Stop Sign	Vehicle Stopped	Vehicle Stopped	Signals	25	Two Way - Divided, no Barrier
E821515	Going Straight Ahead	West	East	No Traffic Control	25	Two Way - Divided, no Barrier
E505435	Going Straight Ahead	North	South	No Traffic Control		Two Way - Undivided
E967826	Making Left Turn	Vehicle Stopped	South	Stop Sign	25	Two Way - Divided, no Barrier
E555880						
E906905	Stopped at Signal or Stop Sign	South	Vehicle Stopped	Stop Sign	25	Two Way - Divided, no Barrier
E786080	Legally Parked, Unoccupied	Vehicle Stopped				
E861196	Going Straight Ahead	East	West	No Traffic Control	25	Two Way - Divided, no Barrier
E581740	Going Straight Ahead	East	West	No Traffic Control	25	Two Way - Undivided
E713658	Going Straight Ahead	East	West	No Traffic Control	25	Two Way - Divided, no Barrier
E585230	Going Straight Ahead	West	East	No Traffic Control		Two Way - Undivided
E683993	Going Straight Ahead	East	West	No Traffic Control		Two Way - Undivided
E692052	Going Straight Ahead	West	East	Stop Sign	25	Two Way - Undivided
E733241	Other*	North	South	Stop Sign	25	Two Way - Undivided
E740096	Going Straight Ahead	East	West	No Traffic Control	25	Two Way - Divided, no Barrier
E951825	Going Straight Ahead	East	West	No Traffic Control	25	Two Way - Undivided
EA50158	Stopped for Traffic	Vehicle Stopped	Vehicle Stopped	No Traffic Control	25	Two Way - Undivided
E699715	Legally Parked, Unoccupied					
E516213						
E892547	Going Straight Ahead	South	North	No Traffic Control	25	Two Way - Undivided
E864128	Legally Parked, Unoccupied					
E718529	Legally Parked, Unoccupied	Vehicle Stopped	Vehicle Stopped	No Traffic Control	25	Two Way - Undivided
E635556	Going Straight Ahead	East	West	No Traffic Control	25	Other
EA74284						
E772590	Going Straight Ahead	South	North	No Traffic Control	25	Two Way - Undivided
E804896	Overtaking and Passing	North	South	No Traffic Control	25	Two Way - Undivided
E712820	Making Right Turn	South	East	Stop Sign	25	Two Way - Undivided
E993520						

REPORT NUMBER	VEHICLE 2 ROADWAY SURFACE TYPE	VEHICLE 3 TYPE	VEHICLE 3 ACTION	VEHICLE 3 COMPASS DIRECTION FROM	VEHICLE 3 COMPASS DIRECTION TO
E600112	Blacktop				
E859015	Blacktop				
E821515	Blacktop				
E505435	Blacktop				
E967826	Concrete				
E555880					
E906905	Blacktop				
E786080					
E861196	Blacktop				
E581740	Blacktop				
E713658	Blacktop				
E585230	Blacktop				
E683993	Blacktop				
E692052	Blacktop				
E733241	Blacktop				
E740096	Blacktop				
E951825	Concrete				
EA50158	Blacktop				
E699715					
E516213					
E892547	Blacktop				
E864128		Pickup, Panel Truck or Vanette under 10,000 lb	Legally Parked, Unoccupied		
E718529	Blacktop				
E635556	Blacktop				
EA74284					
E772590	Blacktop	Passenger Car	Stopped at Signal or Stop Sign	East	West
E804896	Blacktop				
E712820	Blacktop				
E993520					

REPORT NUMBER	VEHICLE 3 TRAFFIC CONTROL	VEHICLE 3 POSTED SPEED	VEHICLE 3 ROADWAY TYPE	VEHICLE 3 ROADWAY SURFACE TYPE	MV DRIVER CONTRIBUTING CIRCUMSTANCE 1 (UNIT 1)
E600112					Inattention
E859015					Other Contributing Circ Not Listed
E821515					Inattention
E505435					Other Contributing Circ Not Listed
E967826					None
E555880					Other Contributing Circ Not Listed
E906905					Apparently Fatigued
E786080					Inattention
E861196					Did Not Grant RW to Vehicle
E581740					Inattention
E713658					Disregard Stop Sign - Flashing Red
E585230					Did Not Grant RW to Vehicle
E683993					None
E692052					Apparently Fatigued
E733241					None
E740096					Driver Interacting with Passengers, Anim
E951825					Apparently Fatigued
EA50158					Distractions Outside Vehicle
E699715					Inattention
E516213					
E892547					Improper Backing
E864128					Under Influence of Drugs
E718529					Inattention
E635556					Driver Not Distracted
EA74284					None
E772590	Stop Sign	25	Two Way - Undivided	Blacktop	Unknown Distraction
E804896					Improper Parking Location
E712820					Inattention
E993520					Driver Not Distracted

REPORT NUMBER	MV DRIVER CONTRIBUTING CIRCUMSTANCE 2 (UNIT 1)	MV DRIVER CONTRIBUTING CIRCUMSTANCE 3 (UNIT 1)
E600112	Follow Too Closely	
E859015	Distractions Outside Vehicle	
E821515	Did Not Grant RW to Vehicle	
E505435		
E967826		
E555880		
E906905	Non Motorist on Wrong Side of Road	
E786080		
E861196	Distractions Outside Vehicle	
E581740	Did Not Grant RW to Vehicle	
E713658		
E585230		
E683993		
E692052		
E733241		
E740096		
E951825	Did Not Grant RW to Vehicle	
EA50158	Unknown Distraction	
E699715	Exceeding Reas. Safe Speed	Unknown Distraction
E516213		
E892547		
E864128		
E718529	Exceeding Reas. Safe Speed	
E635556		
EA74284		
E772590		
E804896		
E712820	Follow Too Closely	
E993520		

REPORT NUMBER	MV DRIVER MISC ACTION 1 (UNIT 1)
E600112	
E859015	Out of control (ice, turned to fast, etc.) or sliding (not skidding)
E821515	
E505435	Proceeded after stopping for flashing red light or stop sign
E967826	
E555880	
E906905	
E786080	Parking maneuver - parallel
E861196	Proceeded after stopping for flashing red light or stop sign
E581740	
E713658	Proceeded after stopping for flashing red light or stop sign
E585230	
E683993	
E692052	
E733241	
E740096	
E951825	Proceeded after stopping for flashing red light or stop sign
EA50158	
E699715	Out of control (ice, turned to fast, etc.) or sliding (not skidding)
E516213	
E892547	Parking maneuver (angle, straight, or perpendicular)
E864128	Hit and run
E718529	View obscured by frost, ice, etc. on windshield
E635556	View obstructed by other vehicle or object
EA74284	
E772590	Proceeded after stopping for flashing red light or stop sign
E804896	
E712820	
E993520	

REPORT NUMBER	MV DRIVER MISC ACTION 2 (UNIT 1)	MV DRIVER MISC ACTION 3 (UNIT 1)	MV DRIVER CONTRIBUTING CIRCUMSTANCE 1 (UNIT 2)
E600112			None
E859015			None
E821515			None
E505435			None
E967826			Did Not Grant RW to Vehicle
E555880			
E906905			None
E786080			None
E861196			Driver Not Distracted
E581740			None
E713658			Driver Not Distracted
E585230			Apparently Fatigued
E683993			None
E692052			None
E733241			Did Not Grant RW to Vehicle
E740096			None
E951825			None
EA50158			None
E699715	Hit and run		None
E516213			
E892547			None
E864128			None
E718529			None
E635556			Driver Not Distracted
EA74284			
E772590			None
E804896			Improper Passing
E712820			None
E993520			

REPORT NUMBER	MV DRIVER CONTRIBUTING CIRCUMSTANCE 2 (UNIT 2)	MV DRIVER CONTRIBUTING CIRCUMSTANCE 3 (UNIT 2)	MV DRIVER MISC ACTION 1 (UNIT 2)
E600112			Stopped for another vehicle
E859015			Stopped in line of traffic
E821515			
E505435			
E967826			Turn after stopping at red flashing light or stop sign
E555880			
E906905			
E786080			
E861196			
E581740			
E713658			
E585230			
E683993			
E692052			
E733241			Proceeded after stopping for flashing red light or stop sign
E740096			
E951825			
EA50158			
E699715			
E516213			
E892547			
E864128			
E718529			Vehicle stalled or disabled from previous accident in roadway
E635556			
EA74284			
E772590			Forced/Pushed into Other Lane
E804896			Started to overtake - struck by overtaken vehicle
E712820			
E993520			

REPORT NUMBER	MV DRIVER MISC ACTION 2 (UNIT 2)	MV DRIVER MISC ACTION 3 (UNIT 2)	MV DRIVER CONTRIBUTING CIRCUMSTANCE 1 (UNIT 3)
E600112			
E859015			
E821515			
E505435			
E967826			
E555880			
E906905			
E786080			
E861196			
E581740			
E713658			
E585230			
E683993			
E692052			
E733241			
E740096			
E951825			
EA50158			
E699715			
E516213			
E892547			
E864128			None
E718529			
E635556			
EA74284			
E772590			None
E804896	Attached trailer struck another vehicle or object, pedestrian or pedalcyclist		
E712820			
E993520			



REPORT NUMBER	MV DRIVER CONTRIBUTING CIRCUMSTANCE 2 (UNIT 3)	MV DRIVER CONTRIBUTING CIRCUMSTANCE 3 (UNIT 3)	MV DRIVER MISC ACTION 1 (UNIT 3)
E600112			
E859015			
E821515			
E505435			
E967826			
E555880			
E906905			
E786080			
E861196			
E581740			
E713658			
E585230			
E683993			
E692052			
E733241			
E740096			
E951825			
EA50158			
E699715			
E516213			
E892547			
E864128			
E718529			
E635556			
EA74284			
E772590			
E804896			
E712820			
E993520			

REPORT NUMBER	MV DRIVER MISC ACTION 2 (UNIT 3)	MV DRIVER MISC ACTION 3 (UNIT 3)	PEDESTRIAN ACTION (UNIT 2)
E600112			
E859015			
E821515			
E505435			
E967826			
E555880			
E906905			
E786080			
E861196			
E581740			
E713658			
E585230			
E683993			
E692052			
E733241			
E740096			
E951825			
EA50158			
E699715			
E516213			
E892547			
E864128			
E718529			
E635556			
EA74284			
E772590			
E804896			
E712820			
E993520			

REPORT NUMBER	PEDESTRIAN CONTRIBUTING CIRCUMSTANCE 1 (UNIT 2)	PEDESTRIAN CONTRIBUTING CIRCUMSTANCE 2 (UNIT 2)	PEDESTRIAN CONTRIBUTING CIRCUMSTANCE 3 (UNIT 2)	PEDESTRIAN WAS USING (UNIT 2)	PEDESTRIAN ACTION (UNIT 3)
E600112					
E859015					
E821515					
E505435					
E967826					
E555880					
E906905					
E786080					
E861196					
E581740					
E713658					
E585230					
E683993					
E692052					
E733241					
E740096					
E951825					
EA50158					
E699715					
E516213					
E892547					
E864128					
E718529					Standing or Working in Roadway
E635556					
EA74284					
E772590					
E804896					
E712820					
E993520					

REPORT NUMBER	PEDESTRIAN CONTRIBUTING CIRCUMSTANCE 1 (UNIT 3)	PEDESTRIAN CONTRIBUTING CIRCUMSTANCE 2 (UNIT 3)	PEDESTRIAN CONTRIBUTING CIRCUMSTANCE 3 (UNIT 3)	PEDESTRIAN WAS USING (UNIT 3)	PEDESTRIAN ACTION (UNIT 4)	PEDESTRIAN CONTRIBUTING CIRCUMSTANCE 1 (UNIT 4)	PEDESTRIAN CONTRIBUTING CIRCUMSTANCE 2 (UNIT 4)
E600112							
E859015							
E821515							
E505435							
E967826							
E555880							
E906905							
E786080							
E861196							
E581740							
E713658							
E585230							
E683993							
E692052							
E733241							
E740096							
E951825							
EA50158							
E699715							
E516213							
E892547							
E864128							
E718529				Roadway			
E635556							
EA74284							
E772590							
E804896							
E712820							
E993520							

REPORT NUMBER	PEDESTRIAN CONTRIBUTING CIRCUMSTANCE 3 (UNIT 4)	PEDESTRIAN WAS USING (UNIT 4)	BICYCLIST ACTION (UNIT 1)	BICYCLIST CONTRIBUTING CIRCUMSTANCE 1 (UNIT 1)	BICYCLIST CONTRIBUTING CIRCUMSTANCE 2 (UNIT 1)	BICYCLIST CONTRIBUTING CIRCUMSTANCE 3 (UNIT 1)
E600112						
E859015						
E821515						
E505435						
E967826						
E555880						
E906905						
E786080						
E861196						
E581740						
E713658						
E585230						
E683993						
E692052						
E733241						
E740096						
E951825						
EA50158						
E699715						
E516213			Xing or Entering Trafficway	Operating Defective Equipment		
E892547						
E864128						
E718529						
E635556						
EA74284						
E772590						
E804896						
E712820						
E993520						

REPORT NUMBER	BICYCLIST WAS USING (UNIT 1)	BICYCLIST ACTION (UNIT 2)	BICYCLIST CONTRIBUTING CIRCUMSTANCE 1 (UNIT 2)	BICYCLIST CONTRIBUTING CIRCUMSTANCE 2 (UNIT 2)
E600112				
E859015				
E821515				
E505435				
E967826				
E555880				
E906905				
E786080				
E861196				
E581740				
E713658				
E585230				
E683993				
E692052				
E733241				
E740096				
E951825				
EA50158				
E699715				
E516213	Roadway			
E892547				
E864128				
E718529				
E635556				
EA74284				
E772590				
E804896				
E712820				
E993520				

REPORT NUMBER	BICYCLIST CONTRIBUTING CIRCUMSTANCE 3 (UNIT 2)	BICYCLIST WAS USING (UNIT 2)	BICYCLIST ACTION (UNIT 3)	BICYCLIST CONTRIBUTING CIRCUMSTANCE 1 (UNIT 3)	BICYCLIST CONTRIBUTING CIRCUMSTANCE 2 (UNIT 3)	BICYCLIST CONTRIBUTING CIRCUMSTANCE 3 (UNIT 3)
E600112						
E859015						
E821515						
E505435						
E967826						
E555880						
E906905						
E786080						
E861196						
E581740						
E713658						
E585230						
E683993						
E692052						
E733241						
E740096						
E951825						
EA50158						
E699715						
E516213						
E892547						
E864128						
E718529						
E635556						
EA74284						
E772590						
E804896						
E712820						
E993520						

REPORT NUMBER	BICYCLIST WAS USING (UNIT 3)	WA STATE PLANE SOUTH - X	WA STATE PLANE SOUTH - Y
E600112		1085066.79	1021571.17
E859015		1085570.83	1020720.68
E821515		1084627.57	1022319.31
E505435		1085519.08	1020806.1
E967826		1085077.63	1021552.82
E555880		1083140.34	1032462.66
E906905		1082718.23	1022145.83
E786080		1088089.74	1023311.3
E861196		1086597.34	1022440.35
E581740		1087350.35	1022877.94
E713658		1087350.36	1022877.95
E585230		1085838.84	1021991.98
E683993		1085838.82	1021991.96
E692052		1085838.82	1021991.96
E733241		1085828.55	1021988.35
E740096		1085828.55	1021988.35
E951825		1085828.55	1021988.35
EA50158		1085828.55	1021988.37
E699715		1086121.06	1022457.82
E516213		1078882.24	1018290.31
E892547		1078882.74	1018307.51
E864128		1089812.24	1022738.71
E718529		1079474.62	1022165.12
E635556		1083715.76	1026309.4
EA74284		1078380.9	1020598
E772590		1078385.14	1020904.7
E804896		1075123.42	1017453.59
E712820		1075002.8	1017591.83
E993520		1088408.79	1025512.57



REPORT NUMBER	JURISDICTION	COUNTY	CITY	TRIBAL RESERVATION NAME	INVESTIGATIVE AGENCY	REPORT NUMBER	INDEXED PRIMARY TRAFFICWAY
E727940	City Street	Jefferson	Port Townsend		Municipal/City Police	E727940	MONROE ST
E675725	City Street	Jefferson	Port Townsend		Municipal/City Police	E675725	MONROE ST
E800135	City Street	Jefferson	Port Townsend		Municipal/City Police	E800135	MONROE ST
E577145	City Street	Jefferson	Port Townsend		Municipal/City Police	E577145	MONROE ST
E687566	City Street	Jefferson	Port Townsend		Municipal/City Police	E687566	MONROE ST
E521340	City Street	Jefferson	Port Townsend		Municipal/City Police	E521340	OLYMPIC AVE
E643745	City Street	Jefferson	Port Townsend		Municipal/City Police	E643745	PARKSIDE DR
E940327	City Street	Jefferson	Port Townsend		Municipal/City Police	E940327	PIERCE ST
E814280	City Street	Jefferson	Port Townsend		Municipal/City Police	E814280	PIERCE ST
E920947	City Street	Jefferson	Port Townsend		Municipal/City Police	E920947	POLK ST
E828127	City Street	Jefferson	Port Townsend		Municipal/City Police	E828127	POLK ST
EA27272	City Street	Jefferson	Port Townsend		Municipal/City Police	EA27272	POLK ST
E847348	City Street	Jefferson	Port Townsend		Municipal/City Police	E847348	Q ST
E539247	City Street	Jefferson	Port Townsend		Municipal/City Police	E539247	QUINCY ST
E537823	City Street	Jefferson	Port Townsend		Municipal/City Police	E537823	QUINCY ST
E913168	City Street	Jefferson	Port Townsend		Municipal/City Police	E913168	QUINCY ST
E554787	City Street	Jefferson	Port Townsend		Municipal/City Police	E554787	REDWOOD ST
E733242	City Street	Jefferson	Port Townsend		Municipal/City Police	E733242	SAN JUAN AVE
E541565	City Street	Jefferson	Port Townsend		Municipal/City Police	E541565	SAN JUAN AVE
E733884	City Street	Jefferson	Port Townsend		Municipal/City Police	E733884	SAN JUAN AVE
E701530	City Street	Jefferson	Port Townsend		Municipal/City Police	E701530	SAN JUAN AVE
E727941	City Street	Jefferson	Port Townsend		Municipal/City Police	E727941	SAN JUAN AVE
E572784	City Street	Jefferson	Port Townsend		Municipal/City Police	E572784	SAN JUAN AVE
E907986	City Street	Jefferson	Port Townsend		Municipal/City Police	E907986	SAN JUAN AVE
E994371	City Street	Jefferson	Port Townsend		Municipal/City Police	E994371	SAN JUAN AVE
E993521	City Street	Jefferson	Port Townsend		Municipal/City Police	E993521	SAN JUAN AVE
E518540	City Street	Jefferson	Port Townsend		Municipal/City Police	E518540	SAN JUAN AVE AND 49T
EA85624	City Street	Jefferson	Port Townsend		Municipal/City Police	EA85624	SEARCHLIGHT RD
E561750	City Street	Jefferson	Port Townsend		Municipal/City Police	E561750	SHERIDAN ST

REPORT NUMBER	PRIMARY TRAFFICWAY	BLOCK NUMBER	MILEPOST	A / B	MAINLINE ARM	ARM	SR ONLY HISTORY/ SUSPENSE	INTERSECTING TRAFFICWAY	DIST FROM REF POINT	MI or FT
E727940	MONROE ST	1400					No		75	F
E675725	MONROE ST	200					No		65	F
E800135	MONROE ST	0					No	ROOSEVELT ST		
E577145	MONROE ST	100					No	WASHINGTON ST		
E687566	MONROE ST	0					No	WASHINGTON ST		
E521340	OLYMPIC AVE	1200					No	TREMONT ST		
E643745	PARKSIDE DR	700					No		208	F
E940327	PIERCE ST	400					No		83	F
E814280	PIERCE ST	0					No	CLAY ST		
E920947	POLK ST	300					No		0.38	M
E828127	POLK ST	800					No		275	F
EA27272	POLK ST	0					No	CLAY ST		
E847348	Q ST	0					No	WALNUT ST		
E539247	QUINCY ST	1000					No		138	F
E537823	QUINCY ST	200					No		138	F
E913168	QUINCY ST	200					No		109	F
E554787	REDWOOD ST	1000					No	V ST		
E733242	SAN JUAN AVE	2600					No		0.1	M
E541565	SAN JUAN AVE	2100					No	24TH ST		
E733884	SAN JUAN AVE	0					No	ADMIRALTY AVE		
E701530	SAN JUAN AVE	0					No	DISCOVERY RD		
E727941	SAN JUAN AVE	0					No	DISCOVERY RD		
E572784	SAN JUAN AVE	2700					No	F ST		
E907986	SAN JUAN AVE	0					No	LOPEZ AVE		
E994371	SAN JUAN AVE	0					No	UMATILLA AVE		
E993521	SAN JUAN AVE	0					No	WOODLAND AVE		
E518540	SAN JUAN AVE AND 49TH ST	4500					No			
EA85624	SEARCHLIGHT RD	500					No		78	F
E561750	SHERIDAN ST	1000					No		30	F

REPORT NUMBER	COMP DIR FROM REF POINT	REFERENCE POINT NAME	DATE	DAY NAME	TIME 24	TIME	MOST SEVERE SOBRIETY TYPE CODE	MOST SEVERE SOBRIETY TYPE	MOST SEVERE INJURY TYPE CODE
E727940	SE	MCKINLEY ST	10/19/2017	Thursday	10:43	10:43 AM	4	Had NOT Been Drinking	1
E675725	SE	WASHINGTON ST	03/21/2017	Tuesday	08:10	8:10 AM	4	Had NOT Been Drinking	1
E800135			05/18/2018	Friday	09:45	9:45 AM	4	Had NOT Been Drinking	1
E577145			08/18/2016	Thursday	16:20	4:20 PM	4	Had NOT Been Drinking	6
E687566			05/26/2017	Friday	16:19	4:19 PM	4	Had NOT Been Drinking	1
E521340			02/22/2016	Monday	11:00	11:00 AM	4	Had NOT Been Drinking	1
E643745	W	HANCOCK ST	01/14/2017	Saturday	20:30	8:30 PM	9	Unknown	1
E940327	SE	FRANKLIN ST	06/18/2019	Tuesday	15:23	3:23 PM	4	Had NOT Been Drinking	1
E814280			06/26/2018	Tuesday	17:05	5:05 PM	4	Had NOT Been Drinking	7
E920947	SE	GARFIELD ST	05/06/2019	Monday	17:50	5:50 PM	4	Had NOT Been Drinking	7
E828127	NW	LAWRENCE ST	08/11/2018	Saturday	10:26	10:26 AM	4	Had NOT Been Drinking	1
EA27272			03/19/2020	Thursday	14:35	2:35 PM			1
E847348			10/05/2018	Friday	21:20	9:20 PM	4	Had NOT Been Drinking	1
E539247	NW	BLAINE ST	04/19/2016	Tuesday	18:20	6:20 PM	4	Had NOT Been Drinking	1
E537823	SE	WASHINGTON ST	04/20/2016	Wednesday	10:50	10:50 AM	9	Unknown	1
E913168	SE	WASHINGTON ST	04/18/2019	Thursday	09:50	9:50 AM	4	Had NOT Been Drinking	1
E554787			06/15/2016	Wednesday	12:08	12:08 PM	4	Had NOT Been Drinking	1
E733242	N	25TH ST	10/28/2017	Saturday	18:20	6:20 PM	9	Unknown	7
E541565			05/02/2016	Monday	15:55	3:55 PM	4	Had NOT Been Drinking	1
E733884			11/02/2017	Thursday	15:58	3:58 PM	4	Had NOT Been Drinking	1
E701530			08/05/2017	Saturday	18:41	6:41 PM	4	Had NOT Been Drinking	1
E727941			10/20/2017	Friday	14:19	2:19 PM	4	Had NOT Been Drinking	7
E572784			08/05/2016	Friday	09:50	9:50 AM	4	Had NOT Been Drinking	1
E907986			03/28/2019	Thursday	13:20	1:20 PM	4	Had NOT Been Drinking	1
E994371			12/10/2019	Tuesday	15:24	3:24 PM	4	Had NOT Been Drinking	7
E993521			12/12/2019	Thursday	15:15	3:15 PM	4	Had NOT Been Drinking	1
E518540			02/19/2016	Friday	21:40	9:40 PM	4	Had NOT Been Drinking	7
EA85624	N	MULE BARN RD	11/24/2020	Tuesday	12:20	12:20 PM			1
E561750	N	10TH ST	07/07/2016	Thursday	13:35	1:35 PM	4	Had NOT Been Drinking	1

REPORT NUMBER	MOST SEVERE INJURY TYPE	FATAL COLS	SUSP SER INJ COLS	SUSP MINOR INJ COLS	POSS INJ COLS	TOTAL INJ COLS	# FAT	# SUSP SER INJ	# SUSP MINOR INJ	# POS INJ	TOTAL # INJ	# VEH	# PEDS	# PEDAL	FIRST COLLISION TYPE CODE
E727940	No Apparent Injury	0	0	0	0	0	0	0	0	0	0	2	0	0	32
E675725	No Apparent Injury	0	0	0	0	0	0	0	0	0	0	1	0	0	50
E800135	No Apparent Injury	0	0	0	0	0	0	0	0	0	0	1	0	0	50
E577145	Suspected Minor Injury	0	0	1	0	1	0	0	1	0	1	1	0	1	45
E687566	No Apparent Injury	0	0	0	0	0	0	0	0	0	0	2	0	0	11
E521340	No Apparent Injury	0	0	0	0	0	0	0	0	0	0	2	0	0	32
E643745	No Apparent Injury	0	0	0	0	0	0	0	0	0	0	2	0	0	32
E940327	No Apparent Injury	0	0	0	0	0	0	0	0	0	0	2	0	0	32
E814280	Possible Injury	0	0	0	1	1	0	0	0	1	1	2	0	0	10
E920947	Possible Injury	0	0	0	1	1	0	0	0	2	2	2	0	0	20
E828127	No Apparent Injury	0	0	0	0	0	0	0	0	0	0	2	0	0	20
EA27272	No Apparent Injury	0	0	0	0	0	0	0	0	0	0	2	0	0	10
E847348	No Apparent Injury	0	0	0	0	0	0	0	0	0	0	1	0	0	50
E539247	No Apparent Injury	0	0	0	0	0	0	0	0	0	0	2	0	0	10
E537823	No Apparent Injury	0	0	0	0	0	0	0	0	0	0	2	0	0	32
E913168	No Apparent Injury	0	0	0	0	0	0	0	0	0	0	2	0	0	32
E554787	No Apparent Injury	0	0	0	0	0	0	0	0	0	0	1	0	0	85
E733242	Possible Injury	0	0	0	1	1	0	0	0	1	1	1	0	0	85
E541565	No Apparent Injury	0	0	0	0	0	0	0	0	0	0	2	0	0	10
E733884	No Apparent Injury	0	0	0	0	0	0	0	0	0	0	1	0	0	50
E701530	No Apparent Injury	0	0	0	0	0	0	0	0	0	0	2	0	0	10
E727941	Possible Injury	0	0	0	1	1	0	0	0	1	1	2	0	0	10
E572784	No Apparent Injury	0	0	0	0	0	0	0	0	0	0	2	0	0	10
E907986	No Apparent Injury	0	0	0	0	0	0	0	0	0	0	2	0	0	11
E994371	Possible Injury	0	0	0	1	1	0	0	0	1	1	1	0	1	6
E993521	No Apparent Injury	0	0	0	0	0	0	0	0	0	0	2	0	0	14
E518540	Possible Injury	0	0	0	1	1	0	0	0	1	1	2	0	0	30
EA85624	No Apparent Injury	0	0	0	0	0	0	0	0	0	0	1	0	0	50
E561750	No Apparent Injury	0	0	0	0	0	0	0	0	0	0	2	0	0	32

REPORT NUMBER	FIRST COLLISION TYPE	FIRST OBJECT STRUCK CODE
E727940	One parked--one moving	
E675725	Fixed object	14
E800135	Fixed object	35
E577145	Vehicle - Pedalcyclist	
E687566	From same direction - both going straight - both moving - sideswipe	
E521340	One parked--one moving	
E643745	One parked--one moving	
E940327	One parked--one moving	
E814280	Entering at angle	
E920947	One car leaving parked position	
E828127	One car leaving parked position	
EA27272	Entering at angle	
E847348	Fixed object	57
E539247	Entering at angle	
E537823	One parked--one moving	
E913168	One parked--one moving	
E554787	Vehicle Strikes Deer	
E733242	Vehicle Strikes Deer	
E541565	Entering at angle	
E733884	Fixed object	18
E701530	Entering at angle	
E727941	Entering at angle	
E572784	Entering at angle	
E907986	From same direction - both going straight - both moving - sideswipe	
E994371	Pedalcyclist Strikes Moving Vehicle	
E993521	From same direction - both going straight - one stopped - rear-end	
E518540	From opposite direction - all others	
EA85624	Fixed object	13
E561750	One parked--one moving	

REPORT NUMBER	FIRST OBJECT STRUCK	SECOND COLLISION TYPE CODE	SECOND COLLISION TYPE	SECOND OBJECT STRUCK CODE
E727940				
E675725	Metal Sign Post			
E800135	Concrete Barrier/Jersey Barrier - Face	50	Fixed object	56
E577145				
E687566				
E521340		50	Fixed object	73
E643745				
E940327				
E814280				
E920947				
E828127				
EA27272				
E847348	Boulder (stationary)			
E539247				
E537823				
E913168				
E554787				
E733242				
E541565		50	Fixed object	57
E733884	Utility Pole			
E701530				
E727941				
E572784				
E907986				
E994371				
E993521				
E518540				
EA85624	Wood Sign Post			
E561750				

REPORT NUMBER	SECOND OBJECT STRUCK	JUNCTION RELATIONSHIP CODE	JUNCTION RELATIONSHIP	WEATHER CODE
E727940		4	Not at Intersection and Not Related	2
E675725		4	Not at Intersection and Not Related	2
E800135	Tree or Stump (stationary)	1	At Intersection and Related	1
E577145		1	At Intersection and Related	1
E687566		1	At Intersection and Related	1
E521340	Mailbox	1	At Intersection and Related	2
E643745		4	Not at Intersection and Not Related	0
E940327		4	Not at Intersection and Not Related	2
E814280		1	At Intersection and Related	1
E920947		4	Not at Intersection and Not Related	0
E828127		3	At Driveway	1
EA27272		1	At Intersection and Related	1
E847348		5	At Intersection and Not Related	2
E539247		3	At Driveway	1
E537823		4	Not at Intersection and Not Related	1
E913168		4	Not at Intersection and Not Related	3
E554787		5	At Intersection and Not Related	1
E733242		4	Not at Intersection and Not Related	1
E541565	Boulder (stationary)	1	At Intersection and Related	1
E733884		1	At Intersection and Related	1
E701530		1	At Intersection and Related	1
E727941		1	At Intersection and Related	3
E572784		1	At Intersection and Related	1
E907986		5	At Intersection and Not Related	1
E994371		1	At Intersection and Related	2
E993521		5	At Intersection and Not Related	3
E518540		4	Not at Intersection and Not Related	3
EA85624		4	Not at Intersection and Not Related	2
E561750		4	Not at Intersection and Not Related	2

REPORT NUMBER	WEATHER	ROADWAY SURFACE CONDITION CODE	ROADWAY SURFACE CONDITION	ROADWAY CHARACTERISTIC CODE	ROADWAY CHARACTERISTIC	LIGHTING CONDITION CODE	LIGHTING CONDITION
E727940	Overcast	2	Wet	3	Straight at Hillcr	1	Daylight
E675725	Overcast	1	Dry			1	Daylight
E800135	Clear or Partly Cloudy	1	Dry	6	Curve & Grade	1	Daylight
E577145	Clear or Partly Cloudy	1	Dry	1	Straight & Level	1	Daylight
E687566	Clear or Partly Cloudy	1	Dry			1	Daylight
E521340	Overcast	8	Other			1	Daylight
E643745	Unknown	1	Dry	5	Curve & Level	6	Dark-No Street Lights
E940327	Overcast	1	Dry	2	Straight & Grade	1	Daylight
E814280	Clear or Partly Cloudy	1	Dry	1	Straight & Level	1	Daylight
E920947	Unknown	1	Dry	1	Straight & Level	1	Daylight
E828127	Clear or Partly Cloudy	1	Dry	1	Straight & Level	1	Daylight
EA27272	Clear or Partly Cloudy	1	Dry			1	Daylight
E847348	Overcast	2	Wet	8	Curve in Sag	4	Dark-Street Lights On
E539247	Clear or Partly Cloudy	1	Dry	2	Straight & Grade	1	Daylight
E537823	Clear or Partly Cloudy	1	Dry	1	Straight & Level	1	Daylight
E913168	Raining	2	Wet	1	Straight & Level	1	Daylight
E554787	Clear or Partly Cloudy	1	Dry	2	Straight & Grade	1	Daylight
E733242	Clear or Partly Cloudy	1	Dry	1	Straight & Level	6	Dark-No Street Lights
E541565	Clear or Partly Cloudy	1	Dry	1	Straight & Level	1	Daylight
E733884	Clear or Partly Cloudy	1	Dry	4	Straight in Sag	1	Daylight
E701530	Clear or Partly Cloudy	1	Dry			1	Daylight
E727941	Raining	2	Wet	2	Straight & Grade	1	Daylight
E572784	Clear or Partly Cloudy	1	Dry	1	Straight & Level	1	Daylight
E907986	Clear or Partly Cloudy	1	Dry	1	Straight & Level	1	Daylight
E994371	Overcast	1	Dry			1	Daylight
E993521	Raining	2	Wet	1	Straight & Level	1	Daylight
E518540	Raining	2	Wet	6	Curve & Grade	6	Dark-No Street Lights
EA85624	Overcast	2	Wet	6	Curve & Grade	1	Daylight
E561750	Overcast	1	Dry	1	Straight & Level	1	Daylight



REPORT NUMBER	MISCELLANEOUS TRAFFICWAY TYPE	MISCELLANEOUS TRAFFICWAY NUMBER	CO ONLY INTERSECTING COUNTY ROAD MILEPOST	CO ONLY INTERSECTING COUNTY ROAD MP AB IND	CO ONLY FEDERAL FUNCTIONAL CLASS	FIRST IMPACT LOCATION CODE
E727940						C2
E675725						C4
E800135						C4
E577145						C1
E687566						C1
E521340						C2
E643745						C2
E940327						C2
E814280						C1
E920947						C1
E828127						C1
EA27272						C1
E847348						C4
E539247						C5
E537823						C2
E913168						C2
E554787						C1
E733242						C1
E541565						C1
E733884						C4
E701530						C1
E727941						C1
E572784						C1
E907986						C1
E994371						C1
E993521						C1
E518540						C1
EA85624						C4
E561750						C2

REPORT NUMBER	FIRST IMPACT LOCATION (City, County & Misc Trafficways - 2010 forward)	SR ONLY VEH 1 MOVEMENT	SR ONLY VEH 2 MOVEMENT
E727940	Outside Shoulder of Primary Trafficway		
E675725	Past the Outside Shoulder of Primary Trafficway		
E800135	Past the Outside Shoulder of Primary Trafficway		
E577145	Lane of Primary Trafficway		
E687566	Lane of Primary Trafficway		
E521340	Outside Shoulder of Primary Trafficway		
E643745	Outside Shoulder of Primary Trafficway		
E940327	Outside Shoulder of Primary Trafficway		
E814280	Lane of Primary Trafficway		
E920947	Lane of Primary Trafficway		
E828127	Lane of Primary Trafficway		
EA27272	Lane of Primary Trafficway		
E847348	Past the Outside Shoulder of Primary Trafficway		
E539247	Intersecting Trafficway		
E537823	Outside Shoulder of Primary Trafficway		
E913168	Outside Shoulder of Primary Trafficway		
E554787	Lane of Primary Trafficway		
E733242	Lane of Primary Trafficway		
E541565	Lane of Primary Trafficway		
E733884	Past the Outside Shoulder of Primary Trafficway		
E701530	Lane of Primary Trafficway		
E727941	Lane of Primary Trafficway		
E572784	Lane of Primary Trafficway		
E907986	Lane of Primary Trafficway		
E994371	Lane of Primary Trafficway		
E993521	Lane of Primary Trafficway		
E518540	Lane of Primary Trafficway		
EA85624	Past the Outside Shoulder of Primary Trafficway		
E561750	Outside Shoulder of Primary Trafficway		

REPORT NUMBER	SR ONLY URBAN/RURAL	SR ONLY STATE FUNCTIONAL CLASS	VEHICLE 1 TYPE	VEHICLE 1 ACTION	VEHICLE 1 COMPASS DIRECTION FROM	VEHICLE 1 COMPASS DIRECTION TO
E727940			Pickup,Panel Truck or Vanette under 10,000 lb	Going Straight Ahead	Southeast	Northwest
E675725			Passenger Car	Backing	Vehicle Backing	Vehicle Backing
E800135			Truck & Trailer	Making Right Turn	South	East
E577145			Pickup,Panel Truck or Vanette under 10,000 lb	Making Left Turn	South	West
E687566			Pickup,Panel Truck or Vanette under 10,000 lb	Other*	South	North
E521340			Pickup,Panel Truck or Vanette under 10,000 lb	Making Right Turn	East	West
E643745			Passenger Car	Legally Parked, Unoccupied		
E940327			Passenger Car	Backing	Vehicle Backing	Vehicle Backing
E814280			Passenger Car	Going Straight Ahead	West	East
E920947			Passenger Car	Stopped for Traffic	Vehicle Backing	Vehicle Stopped
E828127			Passenger Car	Backing	Vehicle Backing	Vehicle Backing
EA27272			Pickup,Panel Truck or Vanette under 10,000 lb	Going Straight Ahead	Southeast	Northwest
E847348			Passenger Car	Going Straight Ahead	Southeast	Northwest
E539247			Pickup,Panel Truck or Vanette under 10,000 lb	Backing	Vehicle Backing	Vehicle Backing
E537823			Other	Backing	Vehicle Backing	Vehicle Backing
E913168			Pickup,Panel Truck or Vanette under 10,000 lb	Backing	Vehicle Backing	Vehicle Backing
E554787			Pickup,Panel Truck or Vanette under 10,000 lb	Going Straight Ahead	North	South
E733242			Motorcycle	Going Straight Ahead	South	North
E541565			Passenger Car	Making Right Turn	West	South
E733884			Other	Backing	Vehicle Backing	Vehicle Backing
E701530			Passenger Car	Going Straight Ahead	West	East
E727941			Passenger Car	Going Straight Ahead	West	East
E572784			Passenger Car	Going Straight Ahead	South	North
E907986			Passenger Car	Overtaking and Passing	South	North
E994371			Passenger Car	Going Straight Ahead	South	North
E993521			Pickup,Panel Truck or Vanette under 10,000 lb	Going Straight Ahead	North	South
E518540			Pickup,Panel Truck or Vanette under 10,000 lb	Going Straight Ahead	West	South
EA85624			Pickup,Panel Truck or Vanette under 10,000 lb	Backing	Northeast	Vehicle Backing
E561750			Pickup,Panel Truck or Vanette under 10,000 lb	Going Straight Ahead	North	South

REPORT NUMBER	VEHICLE 1 TRAFFIC CONTROL	VEHICLE 1 POSTED SPEED	VEHICLE 1 ROADWAY TYPE	VEHICLE 1 ROADWAY SURFACE TYPE	VEHICLE 2 TYPE
E727940	No Traffic Control	25	Two Way - Undivided	Blacktop	Passenger Car
E675725	Stop Sign	25	Two Way - Undivided	Blacktop	
E800135	Stop Sign	25	Two Way - Undivided	Blacktop	
E577145	No Traffic Control	25	Two Way - Divided, no Barrier	Blacktop	
E687566	No Traffic Control	20	Two Way - Divided, no Barrier	Blacktop	Pickup, Panel Truck or Vanette under 10,000 lb
E521340	No Traffic Control	25	Two Way - Undivided	Blacktop	Pickup, Panel Truck or Vanette under 10,000 lb
E643745					Not Stated
E940327	No Traffic Control	25	Two Way - Undivided	Blacktop	Passenger Car
E814280	No Traffic Control	25	Two Way - Undivided	Blacktop	Pickup, Panel Truck or Vanette under 10,000 lb
E920947	No Traffic Control	20	Two Way - Undivided	Blacktop	Pickup, Panel Truck or Vanette under 10,000 lb
E828127	No Traffic Control		Two Way - Undivided	Blacktop	Passenger Car
EA27272	No Traffic Control	25	Two Way - Undivided	Blacktop	Passenger Car
E847348	No Traffic Control	25	Two Way - Divided, no Barrier	Blacktop	
E539247	No Traffic Control	25	Two Way - Undivided	Concrete	Pickup, Panel Truck or Vanette under 10,000 lb
E537823	No Traffic Control		Two Way - Undivided	Blacktop	Passenger Car
E913168	No Traffic Control	20	Two Way - Undivided	Blacktop	Passenger Car
E554787	No Traffic Control		Two Way - Undivided	Blacktop	
E733242	No Traffic Control	25	Two Way - Undivided	Blacktop	
E541565	Stop Sign	25	Two Way - Undivided	Blacktop	Pickup, Panel Truck or Vanette under 10,000 lb
E733884	No Traffic Control	25	Two Way - Undivided	Blacktop	
E701530	Stop Sign	25	Two Way - Divided, no Barrier	Blacktop	Pickup, Panel Truck or Vanette under 10,000 lb
E727941	Stop Sign	25	Two Way - Divided, no Barrier	Blacktop	Pickup, Panel Truck or Vanette under 10,000 lb
E572784	Stop Sign	25	Other	Blacktop	Pickup, Panel Truck or Vanette under 10,000 lb
E907986	No Traffic Control	25	Two Way - Undivided	Blacktop	Pickup, Panel Truck or Vanette under 10,000 lb
E994371	No Traffic Control	25	Two Way - Undivided	Blacktop	
E993521	No Traffic Control	25	Two Way - Undivided	Blacktop	Pickup, Panel Truck or Vanette under 10,000 lb
E518540	No Traffic Control		Two Way - Divided, no Barrier	Blacktop	Pickup, Panel Truck or Vanette under 10,000 lb
EA85624	No Traffic Control		Other	Blacktop	
E561750	No Traffic Control	25	Two Way - Divided, no Barrier	Blacktop	Passenger Car

REPORT NUMBER	VEHICLE 2 ACTION	VEHICLE 2 COMPASS DIRECTION FROM	VEHICLE 2 COMPASS DIRECTION TO	VEHICLE 2 TRAFFIC CONTROL	VEHICLE 2 POSTED SPEED	VEHICLE 2 ROADWAY TYPE
E727940	Legally Parked, Unoccupied					
E675725						
E800135						
E577145						
E687566	Overtaking and Passing	South	North	No Traffic Control	20	Two Way - Divided, no Barrier
E521340	Legally Parked, Unoccupied					
E643745	Other*			No Traffic Control		
E940327	Legally Parked, Unoccupied					
E814280	Going Straight Ahead	North	South	No Traffic Control	25	Two Way - Undivided
E920947	Backing	Vehicle Backing	Vehicle Backing	No Traffic Control	20	Two Way - Undivided
E828127	Going Straight Ahead	North	South	No Traffic Control	25	Two Way - Undivided
EA27272	Going Straight Ahead	Northeast	Southwest	No Traffic Control	25	Two Way - Undivided
E847348						
E539247	Going Straight Ahead	South	North	No Traffic Control	25	Two Way - Undivided
E537823	Legally Parked, Unoccupied					
E913168	Legally Parked, Unoccupied					
E554787						
E733242						
E541565	Making Left Turn	South	West	No Traffic Control	25	Two Way - Undivided
E733884						
E701530	Going Straight Ahead	North	South	Stop Sign	25	Two Way - Divided, no Barrier
E727941	Making Left Turn	North	East	Stop Sign	25	Two Way - Divided, no Barrier
E572784	Going Straight Ahead	East	West	Stop Sign		Other
E907986	Going Straight Ahead	South	North	No Traffic Control		Two Way - Undivided
E994371						
E993521	Stopped for Traffic	Vehicle Stopped	Vehicle Stopped	No Traffic Control	25	Two Way - Undivided
E518540	Going Straight Ahead	South	West	No Traffic Control		Two Way - Divided, no Barrier
EA85624						
E561750	Legally Parked, Unoccupied					

REPORT NUMBER	VEHICLE 2 ROADWAY SURFACE TYPE	VEHICLE 3 TYPE	VEHICLE 3 ACTION	VEHICLE 3 COMPASS DIRECTION FROM	VEHICLE 3 COMPASS DIRECTION TO
E727940					
E675725					
E800135					
E577145					
E687566	Blacktop				
E521340					
E643745	Blacktop				
E940327					
E814280	Blacktop				
E920947	Blacktop				
E828127	Blacktop				
EA27272	Blacktop				
E847348					
E539247	Concrete				
E537823					
E913168					
E554787					
E733242					
E541565	Blacktop				
E733884					
E701530	Blacktop				
E727941	Blacktop				
E572784	Blacktop				
E907986	Blacktop				
E994371					
E993521	Blacktop				
E518540	Blacktop				
EA85624					
E561750					

REPORT NUMBER	VEHICLE 3 TRAFFIC CONTROL	VEHICLE 3 POSTED SPEED	VEHICLE 3 ROADWAY TYPE	VEHICLE 3 ROADWAY SURFACE TYPE	MV DRIVER CONTRIBUTING CIRCUMSTANCE 1 (UNIT 1)
E727940					Inattention
E675725					Other Contributing Circ Not Listed
E800135					Improper Turn/Merge
E577145					Driver Not Distracted
E687566					Driver Not Distracted
E521340					Other Contributing Circ Not Listed
E643745					None
E940327					Inattention
E814280					Did Not Grant RW to Vehicle
E920947					Inattention
E828127					Improper Backing
EA27272					None
E847348					Other Contributing Circ Not Listed
E539247					Improper Backing
E537823					Inattention
E913168					Inattention
E554787					None
E733242					None
E541565					Improper Turn/Merge
E733884					Operating Defective Equipment
E701530					Did Not Grant RW to Vehicle
E727941					Disregard Stop Sign - Flashing Red
E572784					Inattention
E907986					Under Influence of Drugs
E994371					None
E993521					Inattention
E518540					Non Motorist on Wrong Side of Road
EA85624					Improper Backing
E561750					Other Contributing Circ Not Listed

REPORT NUMBER	MV DRIVER CONTRIBUTING CIRCUMSTANCE 2 (UNIT 1)	MV DRIVER CONTRIBUTING CIRCUMSTANCE 3 (UNIT 1)
E727940	Other Driver Distractions Inside Vehicle	
E675725		
E800135		
E577145		
E687566		
E521340		
E643745		
E940327	Improper Backing	
E814280		
E920947		
E828127		
EA27272		
E847348	Exceeding Reas. Safe Speed	
E539247		
E537823	Improper Backing	
E913168		
E554787		
E733242		
E541565	Did Not Grant RW to Vehicle	
E733884	Inattention	Improper Backing
E701530		
E727941	Inattention	Apparently Fatigued
E572784	Did Not Grant RW to Vehicle	
E907986	Improper Passing	
E994371		
E993521	Distractions Outside Vehicle	Follow Too Closely
E518540	Over Center Line	
EA85624		
E561750		



REPORT NUMBER	MV DRIVER MISC ACTION 1 (UNIT 1)
E727940	Avoiding another vehicle
E675725	Driverless moving vehicle
E800135	Attached trailer struck another vehicle or object, pedestrian or pedalcyclist
E577145	
E687566	
E521340	Out of control (ice, turned to fast, etc.) or sliding (not skidding)
E643745	
E940327	
E814280	
E920947	Parking maneuver (angle, straight, or perpendicular)
E828127	Parking maneuver (angle, straight, or perpendicular)
EA27272	
E847348	Avoiding a non-domestic animal (deer, elk, etc.)
E539247	
E537823	
E913168	Parking maneuver (angle, straight, or perpendicular)
E554787	
E733242	
E541565	
E733884	
E701530	
E727941	
E572784	Proceeded after stopping for flashing red light or stop sign
E907986	Started to overtake - struck by overtaken vehicle
E994371	
E993521	
E518540	
EA85624	
E561750	Parking maneuver - parallel

REPORT NUMBER	MV DRIVER MISC ACTION 2 (UNIT 1)	MV DRIVER MISC ACTION 3 (UNIT 1)	MV DRIVER CONTRIBUTING CIRCUMSTANCE 1 (UNIT 2)
E727940			None
E675725	Struck curb, traffic island, or raised barrier before additional impacts		
E800135			
E577145			
E687566			Improper Passing
E521340			None
E643745			Other Contributing Circ Not Listed
E940327			None
E814280			None
E920947			Inattention
E828127			None
EA27272			Did Not Grant RW to Vehicle
E847348			
E539247			None
E537823			None
E913168			None
E554787			
E733242			
E541565			None
E733884			
E701530			None
E727941			None
E572784			None
E907986			None
E994371			
E993521			None
E518540			None
EA85624			
E561750			None

REPORT NUMBER	MV DRIVER CONTRIBUTING CIRCUMSTANCE 2 (UNIT 2)	MV DRIVER CONTRIBUTING CIRCUMSTANCE 3 (UNIT 2)	MV DRIVER MISC ACTION 1 (UNIT 2)
E727940			
E675725			
E800135			
E577145			
E687566			
E521340			
E643745			Hit and run
E940327			
E814280			
E920947			Parking maneuver (angle, straight, or perpendicular)
E828127			
EA27272			
E847348			
E539247			
E537823			Parking maneuver (angle, straight, or perpendicular)
E913168			
E554787			
E733242			
E541565			
E733884			
E701530			Proceeded after stopping for flashing red light or stop sign
E727941			
E572784			Proceeded after stopping for flashing red light or stop sign
E907986			
E994371			
E993521			
E518540			
EA85624			
E561750			

REPORT NUMBER	MV DRIVER MISC ACTION 2 (UNIT 2)	MV DRIVER MISC ACTION 3 (UNIT 2)	MV DRIVER CONTRIBUTING CIRCUMSTANCE 1 (UNIT 3)
E727940			
E675725			
E800135			
E577145			
E687566			
E521340			
E643745			
E940327			
E814280			
E920947			
E828127			
EA27272			
E847348			
E539247			
E537823			
E913168			
E554787			
E733242			
E541565			
E733884			
E701530			
E727941			
E572784			
E907986			
E994371			
E993521			
E518540			
EA85624			
E561750			

REPORT NUMBER	MV DRIVER CONTRIBUTING CIRCUMSTANCE 2 (UNIT 3)	MV DRIVER CONTRIBUTING CIRCUMSTANCE 3 (UNIT 3)	MV DRIVER MISC ACTION 1 (UNIT 3)
E727940			
E675725			
E800135			
E577145			
E687566			
E521340			
E643745			
E940327			
E814280			
E920947			
E828127			
EA27272			
E847348			
E539247			
E537823			
E913168			
E554787			
E733242			
E541565			
E733884			
E701530			
E727941			
E572784			
E907986			
E994371			
E993521			
E518540			
EA85624			
E561750			

REPORT NUMBER	MV DRIVER MISC ACTION 2 (UNIT 3)	MV DRIVER MISC ACTION 3 (UNIT 3)	PEDESTRIAN ACTION (UNIT 2)
E727940			
E675725			
E800135			
E577145			
E687566			
E521340			
E643745			
E940327			
E814280			
E920947			
E828127			
EA27272			
E847348			
E539247			
E537823			
E913168			
E554787			
E733242			
E541565			
E733884			
E701530			
E727941			
E572784			
E907986			
E994371			
E993521			
E518540			
EA85624			
E561750			

REPORT NUMBER	PEDESTRIAN CONTRIBUTING CIRCUMSTANCE 1 (UNIT 2)	PEDESTRIAN CONTRIBUTING CIRCUMSTANCE 2 (UNIT 2)	PEDESTRIAN CONTRIBUTING CIRCUMSTANCE 3 (UNIT 2)	PEDESTRIAN WAS USING (UNIT 2)	PEDESTRIAN ACTION (UNIT 3)
E727940					
E675725					
E800135					
E577145					
E687566					
E521340					
E643745					
E940327					
E814280					
E920947					
E828127					
EA27272					
E847348					
E539247					
E537823					
E913168					
E554787					
E733242					
E541565					
E733884					
E701530					
E727941					
E572784					
E907986					
E994371					
E993521					
E518540					
EA85624					
E561750					

REPORT NUMBER	PEDESTRIAN CONTRIBUTING CIRCUMSTANCE 1 (UNIT 3)	PEDESTRIAN CONTRIBUTING CIRCUMSTANCE 2 (UNIT 3)	PEDESTRIAN CONTRIBUTING CIRCUMSTANCE 3 (UNIT 3)	PEDESTRIAN WAS USING (UNIT 3)	PEDESTRIAN ACTION (UNIT 4)	PEDESTRIAN CONTRIBUTING CIRCUMSTANCE 1 (UNIT 4)	PEDESTRIAN CONTRIBUTING CIRCUMSTANCE 2 (UNIT 4)
E727940							
E675725							
E800135							
E577145							
E687566							
E521340							
E643745							
E940327							
E814280							
E920947							
E828127							
EA27272							
E847348							
E539247							
E537823							
E913168							
E554787							
E733242							
E541565							
E733884							
E701530							
E727941							
E572784							
E907986							
E994371							
E993521							
E518540							
EA85624							
E561750							



REPORT NUMBER	PEDESTRIAN CONTRIBUTING CIRCUMSTANCE 3 (UNIT 4)	PEDESTRIAN WAS USING (UNIT 4)	BICYCLIST ACTION (UNIT 1)	BICYCLIST CONTRIBUTING CIRCUMSTANCE 1 (UNIT 1)	BICYCLIST CONTRIBUTING CIRCUMSTANCE 2 (UNIT 1)	BICYCLIST CONTRIBUTING CIRCUMSTANCE 3 (UNIT 1)
E727940						
E675725						
E800135						
E577145						
E687566						
E521340						
E643745						
E940327						
E814280						
E920947						
E828127						
EA27272						
E847348						
E539247						
E537823						
E913168						
E554787						
E733242						
E541565						
E733884						
E701530						
E727941						
E572784						
E907986						
E994371						
E993521						
E518540						
EA85624						
E561750						

REPORT NUMBER	BICYCLIST WAS USING (UNIT 1)	BICYCLIST ACTION (UNIT 2)	BICYCLIST CONTRIBUTING CIRCUMSTANCE 1 (UNIT 2)	BICYCLIST CONTRIBUTING CIRCUMSTANCE 2 (UNIT 2)
E727940				
E675725				
E800135				
E577145		Riding with Traffic	None	
E687566				
E521340				
E643745				
E940327				
E814280				
E920947				
E828127				
EA27272				
E847348				
E539247				
E537823				
E913168				
E554787				
E733242				
E541565				
E733884				
E701530				
E727941				
E572784				
E907986				
E994371		Xing or Entering Trafficway	Did Not Grant RW to Vehicle	
E993521				
E518540				
EA85624				
E561750				

REPORT NUMBER	BICYCLIST CONTRIBUTING CIRCUMSTANCE 3 (UNIT 2)	BICYCLIST WAS USING (UNIT 2)	BICYCLIST ACTION (UNIT 3)	BICYCLIST CONTRIBUTING CIRCUMSTANCE 1 (UNIT 3)	BICYCLIST CONTRIBUTING CIRCUMSTANCE 2 (UNIT 3)	BICYCLIST CONTRIBUTING CIRCUMSTANCE 3 (UNIT 3)
E727940						
E675725						
E800135						
E577145		Roadway				
E687566						
E521340						
E643745						
E940327						
E814280						
E920947						
E828127						
EA27272						
E847348						
E539247						
E537823						
E913168						
E554787						
E733242						
E541565						
E733884						
E701530						
E727941						
E572784						
E907986						
E994371		Roadway				
E993521						
E518540						
EA85624						
E561750						

REPORT NUMBER	BICYCLIST WAS USING (UNIT 3)	WA STATE PLANE SOUTH - X	WA STATE PLANE SOUTH - Y
E727940		1088272.01	1025739.53
E675725		1089991.39	1023003.6
E800135		1088738.73	1025153.68
E577145		1089959.22	1023060.59
E687566		1089959.2	1023060.6
E521340		1084972.95	1026502.72
E643745		1079466.26	1018658.28
E940327		1087185.65	1021997.59
E814280		1086996.56	1022331.04
E920947		1088519.96	1022008.2
E828127		1087734	1023422.99
EA27272		1088019.05	1022925.21
E847348		1087456.13	1026997.12
E539247		1088351.18	1024637.45
E537823		1089521.85	1022624.45
E913168		1089518.43	1022654.56
E554787		1085666.61	1028699.08
E733242		1083928.28	1024176.78
E541565		1083903.04	1023435.01
E733884		1084097.06	1029528.9
E701530		1083964.34	1025048.98
E727941		1083964.34	1025048.98
E572784		1083964.34	1025048.98
E907986		1084048.1	1027822.49
E994371		1083967.15	1025371.15
E993521		1083990.35	1025783.59
E518540		1084109.44	1029934.17
EA85624		1085529.45	1031917.13
E561750		1080762.85	1019811.91

REPORT NUMBER	JURISDICTION	COUNTY	CITY	TRIBAL RESERVATION NAME	INVESTIGATIVE AGENCY	REPORT NUMBER	INDEXED PRIMARY TRAFFICWAY
E518208	City Street	Jefferson	Port Townsend		Municipal/City Police	E518208	SHERIDAN ST
E808448	City Street	Jefferson	Port Townsend		Municipal/City Police	E808448	SHERIDAN ST
E937542	City Street	Jefferson	Port Townsend		Municipal/City Police	E937542	SHERIDAN ST
E610943	City Street	Jefferson	Port Townsend		Municipal/City Police	E610943	SHERIDAN ST
E539246	City Street	Jefferson	Port Townsend		Municipal/City Police	E539246	SHERIDAN ST
E955384	City Street	Jefferson	Port Townsend		Municipal/City Police	E955384	SHERIDAN ST
E518197	City Street	Jefferson	Port Townsend		Municipal/City Police	E518197	SHERIDAN ST
E632544	City Street	Jefferson	Port Townsend		Municipal/City Police	E632544	SHERIDAN ST
E666059	City Street	Jefferson	Port Townsend		Municipal/City Police	E666059	SHERIDAN ST
E883732	City Street	Jefferson	Port Townsend		Municipal/City Police	E883732	SHERIDAN ST
E966252	City Street	Jefferson	Port Townsend		Municipal/City Police	E966252	SHERIDAN ST
EA02126	City Street	Jefferson	Port Townsend		Municipal/City Police	EA02126	SHERIDAN ST
EA46876	City Street	Jefferson	Port Townsend		Municipal/City Police	EA46876	SHERIDAN ST QFC TH
E664467	City Street	Jefferson	Port Townsend		Municipal/City Police	E664467	SPRUCE ST
E900793	City Street	Jefferson	Port Townsend		Municipal/City Police	E900793	TAYLOR ST
E706041	City Street	Jefferson	Port Townsend		Municipal/City Police	E706041	TAYLOR ST
E770101	City Street	Jefferson	Port Townsend		Municipal/City Police	E770101	TAYLOR ST
E861198	City Street	Jefferson	Port Townsend		Municipal/City Police	E861198	TAYLOR ST
E903195	City Street	Jefferson	Port Townsend		Municipal/City Police	E903195	TAYLOR ST
E552604	City Street	Jefferson	Port Townsend		Municipal/City Police	E552604	TAYLOR ST
E988709	City Street	Jefferson	Port Townsend		Municipal/City Police	E988709	THOMAS ST
E847349	City Street	Jefferson	Port Townsend		Municipal/City Police	E847349	TYLER ST
E956233	City Street	Jefferson	Port Townsend		Municipal/City Police	E956233	TYLER ST
E708884	City Street	Jefferson	Port Townsend		Municipal/City Police	E708884	TYLER ST
E948228	City Street	Jefferson	Port Townsend		Municipal/City Police	E948228	TYLER ST
EA27273	City Street	Jefferson	Port Townsend		Municipal/City Police	EA27273	TYLER ST
E558734	City Street	Jefferson	Port Townsend		Municipal/City Police	E558734	U ST
EA83464	City Street	Jefferson	Port Townsend		Municipal/City Police	EA83464	UMATILLA AVE
E794021	City Street	Jefferson	Port Townsend		Municipal/City Police	E794021	UMATILLA AVE

REPORT NUMBER	PRIMARY TRAFFICWAY	BLOCK NUMBER	MILEPOST	A / B	MAINLINE ARM	ARM	SR ONLY HISTORY/ SUSPENSE	INTERSECTING TRAFFICWAY	DIST FROM REF POINT	MI or FT
E518208	SHERIDAN ST	1000					No		44	F
E808448	SHERIDAN ST	500					No		200	F
E937542	SHERIDAN ST	700					No		221	F
E610943	SHERIDAN ST	0					No	12TH ST		
E539246	SHERIDAN ST	1400					No	14TH ST		
E955384	SHERIDAN ST	0					No	14TH ST		
E518197	SHERIDAN ST	1900					No	19TH ST		
E632544	SHERIDAN ST	0					No	19TH ST		
E666059	SHERIDAN ST	0					No	19TH ST		
E883732	SHERIDAN ST	0					No	19TH ST		
E966252	SHERIDAN ST	0					No	19TH ST		
EA02126	SHERIDAN ST	0					No	19TH ST		
EA46876	SHERIDAN ST QFC THRU WAY	515					No			
E664467	SPRUCE ST	2200					No		43	F
E900793	TAYLOR ST	200					No		114	F
E706041	TAYLOR ST	100					No		50	F
E770101	TAYLOR ST	0					No		60	F
E861198	TAYLOR ST	100					No		117	F
E903195	TAYLOR ST	200					No		119	F
E552604	TAYLOR ST	600					No	LAWRENCE ST		
E988709	THOMAS ST	0					No	4TH ST		
E847349	TYLER ST	600					No		50	F
E956233	TYLER ST	600					No		68	F
E708884	TYLER ST	9900					No		25	F
E948228	TYLER ST	200					No		101	F
EA27273	TYLER ST	200					No		167	F
E558734	U ST	700					No		84	F
EA83464	UMATILLA AVE	800					No		320	F
E794021	UMATILLA AVE	200					No		167	F

REPORT NUMBER	COMP DIR FROM REF POINT	REFERENCE POINT NAME	DATE	DAY NAME	TIME 24	TIME	MOST SEVERE SOBRIETY TYPE CODE	MOST SEVERE SOBRIETY TYPE	MOST SEVERE INJURY TYPE CODE
E518208	N	11TH ST	02/04/2016	Thursday	19:28	7:28 PM	4	Had NOT Been Drinking	1
E808448	S	7TH ST	06/13/2018	Wednesday	08:14	8:14 AM	4	Had NOT Been Drinking	7
E937542	N	7TH ST	07/01/2019	Monday	14:04	2:04 PM	4	Had NOT Been Drinking	1
E610943			11/16/2016	Wednesday	12:35	12:35 PM	4	Had NOT Been Drinking	1
E539246			04/22/2016	Friday	21:26	9:26 PM	1	HBD - Ability Impaired	1
E955384			08/26/2019	Monday	13:20	1:20 PM	4	Had NOT Been Drinking	6
E518197			02/20/2016	Saturday	17:06	5:06 PM	4	Had NOT Been Drinking	1
E632544			01/10/2017	Tuesday	07:11	7:11 AM	4	Had NOT Been Drinking	1
E666059			04/24/2017	Monday	15:52	3:52 PM	4	Had NOT Been Drinking	6
E883732			01/07/2019	Monday	09:54	9:54 AM	4	Had NOT Been Drinking	1
E966252			09/22/2019	Sunday	10:24	10:24 AM	4	Had NOT Been Drinking	1
EA02126			01/11/2020	Saturday	10:16	10:16 AM			1
EA46876			06/26/2020	Friday	13:41	1:41 PM			1
E664467	N	W ST	04/22/2017	Saturday	12:24	12:24 PM	4	Had NOT Been Drinking	6
E900793	SE	WASHINGTON ST	02/28/2019	Thursday	14:36	2:36 PM	4	Had NOT Been Drinking	1
E706041	SE	WATER ST	08/25/2017	Friday	12:10	12:10 PM	4	Had NOT Been Drinking	1
E770101	SE	WATER ST	02/16/2018	Friday	18:05	6:05 PM	4	Had NOT Been Drinking	1
E861198	NW	WATER ST	11/14/2018	Wednesday	18:34	6:34 PM			6
E903195	NW	WATER ST	03/09/2019	Saturday	15:05	3:05 PM	4	Had NOT Been Drinking	1
E552604			05/21/2016	Saturday	11:00	11:00 AM	9	Unknown	1
E988709			11/14/2019	Thursday	08:31	8:31 AM	4	Had NOT Been Drinking	1
E847349	NW	LAWRENCE ST	09/27/2018	Thursday	11:20	11:20 AM	4	Had NOT Been Drinking	1
E956233	SE	LAWRENCE ST	08/26/2019	Monday	09:38	9:38 AM	4	Had NOT Been Drinking	1
E708884	NW	WATER ST	09/02/2017	Saturday	23:55	11:55 PM	1	HBD - Ability Impaired	1
E948228	NW	WATER ST	07/31/2019	Wednesday	13:28	1:28 PM	4	Had NOT Been Drinking	1
EA27273	NW	WATER ST	03/21/2020	Saturday	15:50	3:50 PM			1
E558734	W	WILLOW ST	06/29/2016	Wednesday	12:23	12:23 PM	4	Had NOT Been Drinking	1
EA83464	SE	31ST ST	10/27/2020	Tuesday	19:15	7:15 PM			1
E794021	E	HAINES ST	04/25/2018	Wednesday	12:13	12:13 PM	4	Had NOT Been Drinking	1

REPORT NUMBER	MOST SEVERE INJURY TYPE	FATAL COLS	SUSP SER INJ COLS	SUSP MINOR INJ COLS	POSS INJ COLS	TOTAL INJ COLS	# FAT	# SUSP SER INJ	# SUSP MINOR INJ	# POS INJ	TOTAL # INJ	# VEH	# PEDS	# PEDAL	FIRST COLLISION TYPE CODE
E518208	No Apparent Injury	0	0	0	0	0	0	0	0	0	0	2	0	0	32
E808448	Possible Injury	0	0	0	1	1	0	0	0	1	1	2	0	0	14
E937542	No Apparent Injury	0	0	0	0	0	0	0	0	0	0	2	0	0	14
E610943	No Apparent Injury	0	0	0	0	0	0	0	0	0	0	2	0	0	10
E539246	No Apparent Injury	0	0	0	0	0	0	0	0	0	0	2	0	0	10
E955384	Suspected Minor Injury	0	0	1	0	1	0	0	1	0	1	2	0	0	10
E518197	No Apparent Injury	0	0	0	0	0	0	0	0	0	0	2	0	1	10
E632544	No Apparent Injury	0	0	0	0	0	0	0	0	0	0	2	0	0	10
E666059	Suspected Minor Injury	0	0	1	0	1	0	0	1	0	1	2	0	0	14
E883732	No Apparent Injury	0	0	0	0	0	0	0	0	0	0	2	0	0	10
E966252	No Apparent Injury	0	0	0	0	0	0	0	0	0	0	2	0	0	10
EA02126	No Apparent Injury	0	0	0	0	0	0	0	0	0	0	2	0	0	10
EA46876	No Apparent Injury	0	0	0	0	0	0	0	0	0	0	2	0	0	10
E664467	Suspected Minor Injury	0	0	1	0	1	0	0	1	0	1	1	0	0	50
E900793	No Apparent Injury	0	0	0	0	0	0	0	0	0	0	2	0	0	32
E706041	No Apparent Injury	0	0	0	0	0	0	0	0	0	0	2	0	0	32
E770101	No Apparent Injury	0	0	0	0	0	0	0	0	0	0	2	0	0	32
E861198	Suspected Minor Injury	0	0	1	0	1	0	0	2	0	2	1	2	0	50
E903195	No Apparent Injury	0	0	0	0	0	0	0	0	0	0	2	0	0	20
E552604	No Apparent Injury	0	0	0	0	0	0	0	0	0	0	2	0	0	32
E988709	No Apparent Injury	0	0	0	0	0	0	0	0	0	0	2	0	0	10
E847349	No Apparent Injury	0	0	0	0	0	0	0	0	0	0	2	0	0	32
E956233	No Apparent Injury	0	0	0	0	0	0	0	0	0	0	2	0	0	10
E708884	No Apparent Injury	0	0	0	0	0	0	0	0	0	0	2	0	0	32
E948228	No Apparent Injury	0	0	0	0	0	0	0	0	0	0	2	0	0	32
EA27273	No Apparent Injury	0	0	0	0	0	0	0	0	0	0	2	0	0	32
E558734	No Apparent Injury	0	0	0	0	0	0	0	0	0	0	2	0	0	10
EA83464	No Apparent Injury	0	0	0	0	0	0	0	0	0	0	1	0	0	50
E794021	No Apparent Injury	0	0	0	0	0	0	0	0	0	0	2	0	0	10



REPORT NUMBER	FIRST COLLISION TYPE	FIRST OBJECT STRUCK CODE
E518208	One parked--one moving	
E808448	From same direction - both going straight - one stopped - rear-end	
E937542	From same direction - both going straight - one stopped - rear-end	
E610943	Entering at angle	
E539246	Entering at angle	
E955384	Entering at angle	
E518197	Entering at angle	
E632544	Entering at angle	
E666059	From same direction - both going straight - one stopped - rear-end	
E883732	Entering at angle	
E966252	Entering at angle	
EA02126	Entering at angle	
EA46876	Entering at angle	
E664467	Fixed object	63
E900793	One parked--one moving	
E706041	One parked--one moving	
E770101	One parked--one moving	
E861198	Fixed object	63
E903195	One car leaving parked position	
E552604	One parked--one moving	
E988709	Entering at angle	
E847349	One parked--one moving	
E956233	Entering at angle	
E708884	One parked--one moving	
E948228	One parked--one moving	
EA27273	One parked--one moving	
E558734	Entering at angle	
EA83464	Fixed object	56
E794021	Entering at angle	

REPORT NUMBER	FIRST OBJECT STRUCK	SECOND COLLISION TYPE CODE	SECOND COLLISION TYPE	SECOND OBJECT STRUCK CODE
E518208				
E808448				
E937542				
E610943				
E539246				
E955384		52	Vehicle overturned	
E518197		45	Vehicle - Pedalcyclist	
E632544				
E666059				
E883732				
E966252				
EA02126				
EA46876				
E664467	Building			
E900793				
E706041				
E770101				
E861198	Building	4	Vehicle hits Pedestrian - All Other Actions	
E903195				
E552604				
E988709				
E847349				
E956233				
E708884				
E948228				
EA27273				
E558734				
EA83464	Tree or Stump (stationary)			
E794021				

REPORT NUMBER	SECOND OBJECT STRUCK	JUNCTION RELATIONSHIP CODE	JUNCTION RELATIONSHIP	WEATHER CODE
E518208		4	Not at Intersection and Not Related	1
E808448		3	At Driveway	1
E937542		4	Not at Intersection and Not Related	1
E610943		1	At Intersection and Related	1
E539246		1	At Intersection and Related	1
E955384		1	At Intersection and Related	1
E518197		1	At Intersection and Related	2
E632544		1	At Intersection and Related	3
E666059		1	At Intersection and Related	1
E883732		1	At Intersection and Related	2
E966252		1	At Intersection and Related	3
EA02126		1	At Intersection and Related	1
EA46876		3	At Driveway	1
E664467		4	Not at Intersection and Not Related	3
E900793		4	Not at Intersection and Not Related	1
E706041		4	Not at Intersection and Not Related	1
E770101		4	Not at Intersection and Not Related	3
E861198		4	Not at Intersection and Not Related	1
E903195		4	Not at Intersection and Not Related	1
E552604		1	At Intersection and Related	0
E988709		1	At Intersection and Related	1
E847349		4	Not at Intersection and Not Related	1
E956233		4	Not at Intersection and Not Related	1
E708884		4	Not at Intersection and Not Related	1
E948228		4	Not at Intersection and Not Related	1
EA27273		4	Not at Intersection and Not Related	1
E558734		3	At Driveway	1
EA83464		4	Not at Intersection and Not Related	1
E794021		4	Not at Intersection and Not Related	1

REPORT NUMBER	WEATHER	ROADWAY SURFACE CONDITION CODE	ROADWAY SURFACE CONDITION	ROADWAY CHARACTERISTIC CODE	ROADWAY CHARACTERISTIC	LIGHTING CONDITION CODE	LIGHTING CONDITION
E518208	Clear or Partly Cloudy	2	Wet	1	Straight & Level	6	Dark-No Street Lights
E808448	Clear or Partly Cloudy	1	Dry	1	Straight & Level	1	Daylight
E937542	Clear or Partly Cloudy	1	Dry	1	Straight & Level	1	Daylight
E610943	Clear or Partly Cloudy	1	Dry	3	Straight at Hillcr	1	Daylight
E539246	Clear or Partly Cloudy	1	Dry	1	Straight & Level	4	Dark-Street Lights On
E955384	Clear or Partly Cloudy	1	Dry	1	Straight & Level	1	Daylight
E518197	Overcast	1	Dry	1	Straight & Level	3	Dusk
E632544	Raining	2	Wet	1	Straight & Level	4	Dark-Street Lights On
E666059	Clear or Partly Cloudy	1	Dry			1	Daylight
E883732	Overcast	1	Dry	1	Straight & Level	1	Daylight
E966252	Raining	2	Wet	1	Straight & Level	1	Daylight
EA02126	Clear or Partly Cloudy	1	Dry			1	Daylight
EA46876	Clear	1	Dry	1	Straight & Level	1	Daylight
E664467	Raining	2	Wet	5	Curve & Level	1	Daylight
E900793	Clear or Partly Cloudy	1	Dry	1	Straight & Level	1	Daylight
E706041	Clear or Partly Cloudy	1	Dry	1	Straight & Level	1	Daylight
E770101	Raining	2	Wet	1	Straight & Level	4	Dark-Street Lights On
E861198	Clear	2	Wet	1	Straight & Level	4	Dark-Street Lights On
E903195	Clear or Partly Cloudy	1	Dry	1	Straight & Level	1	Daylight
E552604	Unknown	9	Unknown	1	Straight & Level	9	Unknown
E988709	Clear or Partly Cloudy	1	Dry			1	Daylight
E847349	Clear or Partly Cloudy	1	Dry			1	Daylight
E956233	Clear or Partly Cloudy	1	Dry			1	Daylight
E708884	Clear or Partly Cloudy	1	Dry	1	Straight & Level	4	Dark-Street Lights On
E948228	Clear or Partly Cloudy	1	Dry	1	Straight & Level	1	Daylight
EA27273	Clear or Partly Cloudy	1	Dry	1	Straight & Level	1	Daylight
E558734	Clear or Partly Cloudy	1	Dry	2	Straight & Grade	1	Daylight
EA83464	Clear	1	Dry	2	Straight & Grade	6	Dark-No Street Lights
E794021	Clear or Partly Cloudy	1	Dry			1	Daylight

REPORT NUMBER	MISCELLANEOUS TRAFFICWAY TYPE	MISCELLANEOUS TRAFFICWAY NUMBER	CO ONLY INTERSECTING COUNTY ROAD MILEPOST	CO ONLY INTERSECTING COUNTY ROAD MP AB IND	CO ONLY FEDERAL FUNCTIONAL CLASS	FIRST IMPACT LOCATION CODE
E518208						C2
E808448						C1
E937542						C1
E610943						C1
E539246						C1
E955384						C1
E518197						C1
E632544						C1
E666059						C1
E883732						C1
E966252						C1
EA02126						C1
EA46876						C1
E664467						C4
E900793						C2
E706041						C2
E770101						C1
E861198						C4
E903195						C1
E552604						C2
E988709						C1
E847349						C2
E956233						C1
E708884						C2
E948228						C2
EA27273						C2
E558734						C1
EA83464						C4
E794021						C1

REPORT NUMBER	FIRST IMPACT LOCATION (City, County & Misc Trafficways - 2010 forward)	SR ONLY VEH 1 MOVEMENT	SR ONLY VEH 2 MOVEMENT
E518208	Outside Shoulder of Primary Trafficway		
E808448	Lane of Primary Trafficway		
E937542	Lane of Primary Trafficway		
E610943	Lane of Primary Trafficway		
E539246	Lane of Primary Trafficway		
E955384	Lane of Primary Trafficway		
E518197	Lane of Primary Trafficway		
E632544	Lane of Primary Trafficway		
E666059	Lane of Primary Trafficway		
E883732	Lane of Primary Trafficway		
E966252	Lane of Primary Trafficway		
EA02126	Lane of Primary Trafficway		
EA46876	Lane of Primary Trafficway		
E664467	Past the Outside Shoulder of Primary Trafficway		
E900793	Outside Shoulder of Primary Trafficway		
E706041	Outside Shoulder of Primary Trafficway		
E770101	Lane of Primary Trafficway		
E861198	Past the Outside Shoulder of Primary Trafficway		
E903195	Lane of Primary Trafficway		
E552604	Outside Shoulder of Primary Trafficway		
E988709	Lane of Primary Trafficway		
E847349	Outside Shoulder of Primary Trafficway		
E956233	Lane of Primary Trafficway		
E708884	Outside Shoulder of Primary Trafficway		
E948228	Outside Shoulder of Primary Trafficway		
EA27273	Outside Shoulder of Primary Trafficway		
E558734	Lane of Primary Trafficway		
EA83464	Past the Outside Shoulder of Primary Trafficway		
E794021	Lane of Primary Trafficway		

REPORT NUMBER	SR ONLY URBAN/RURAL	SR ONLY STATE FUNCTIONAL CLASS	VEHICLE 1 TYPE	VEHICLE 1 ACTION	VEHICLE 1 COMPASS DIRECTION FROM	VEHICLE 1 COMPASS DIRECTION TO
E518208			Passenger Car	Going Straight Ahead	South	North
E808448			Passenger Car	Going Straight Ahead	South	North
E937542			Passenger Car	Going Straight Ahead	South	North
E610943			Pickup,Panel Truck or Vanette under 10,000 lb	Making Left Turn	East	South
E539246			Pickup,Panel Truck or Vanette under 10,000 lb	Going Straight Ahead	West	East
E955384			Pickup,Panel Truck or Vanette under 10,000 lb	Going Straight Ahead	South	South
E518197			Pickup,Panel Truck or Vanette under 10,000 lb	Starting in Traffic Lane	West	East
E632544			Pickup,Panel Truck or Vanette under 10,000 lb	Making Left Turn	East	South
E666059			Pickup,Panel Truck or Vanette under 10,000 lb	Slowing	East	South
E883732			Passenger Car	Going Straight Ahead	South	North
E966252			Pickup,Panel Truck or Vanette under 10,000 lb	Making Right Turn	South	East
EA02126			Passenger Car	Going Straight Ahead	East	West
EA46876			Pickup,Panel Truck or Vanette under 10,000 lb	Starting From Parked Position	Southeast	Northwest
E664467			Passenger Car	Making Right Turn	East	North
E900793			Passenger Car	Going Straight Ahead	North	South
E706041			Pickup,Panel Truck or Vanette under 10,000 lb	Backing	West	East
E770101			Pickup,Panel Truck or Vanette under 10,000 lb	Backing	Vehicle Backing	Vehicle Backing
E861198			Pickup,Panel Truck or Vanette under 10,000 lb	Going Straight Ahead	East	West
E903195			Pickup,Panel Truck or Vanette under 10,000 lb	Backing	Vehicle Backing	Vehicle Backing
E552604			Passenger Car	Going Straight Ahead	North	South
E988709			Pickup,Panel Truck or Vanette under 10,000 lb	Going Straight Ahead	East	West
E847349			Pickup,Panel Truck or Vanette under 10,000 lb	Changing Lanes	Southeast	Northwest
E956233			Pickup,Panel Truck or Vanette under 10,000 lb	Backing	Vehicle Backing	Vehicle Backing
E708884			Pickup,Panel Truck or Vanette under 10,000 lb	Backing	Vehicle Backing	Vehicle Backing
E948228			Pickup,Panel Truck or Vanette under 10,000 lb	Making Right Turn	North	West
EA27273			Passenger Car	Backing	Vehicle Backing	Vehicle Backing
E558734			Passenger Car	Merging (Entering Traffic)	South	North
EA83464			Passenger Car	Going Straight Ahead	East	West
E794021			Passenger Car	Backing	Vehicle Backing	Vehicle Backing

REPORT NUMBER	VEHICLE 1 TRAFFIC CONTROL	VEHICLE 1 POSTED SPEED	VEHICLE 1 ROADWAY TYPE	VEHICLE 1 ROADWAY SURFACE TYPE	VEHICLE 2 TYPE
E518208	No Traffic Control	25	Two Way - Divided, no Barrier	Blacktop	Pickup,Panel Truck or Vanette under 10,000 lb
E808448	No Traffic Control	25	Two Way - Divided, no Barrier	Blacktop	Passenger Car
E937542	No Traffic Control	25	Two Way - Undivided	Blacktop	Pickup,Panel Truck or Vanette under 10,000 lb
E610943	Stop Sign	25	Two Way - Divided, no Barrier	Blacktop	Pickup,Panel Truck or Vanette under 10,000 lb
E539246	Stop Sign	25	Two Way - Undivided	Blacktop	Pickup,Panel Truck or Vanette under 10,000 lb
E955384	No Traffic Control	25	Two Way - Divided, no Barrier	Concrete	Pickup,Panel Truck or Vanette under 10,000 lb
E518197	Stop Sign	25	Other	Concrete	Pickup,Panel Truck or Vanette under 10,000 lb
E632544	Stop Sign	25	Two Way - Undivided	Blacktop	Pickup,Panel Truck or Vanette under 10,000 lb
E666059	Stop Sign	25	Two Way - Undivided	Blacktop	Pickup,Panel Truck or Vanette under 10,000 lb
E883732	Stop Sign	25	Two Way - Undivided	Blacktop	Pickup,Panel Truck or Vanette under 10,000 lb
E966252	Stop Sign	25		Blacktop	Pickup,Panel Truck or Vanette under 10,000 lb
EA02126	Stop Sign	25	Two Way - Divided, no Barrier	Blacktop	Pickup,Panel Truck or Vanette under 10,000 lb
EA46876	No Traffic Control		Driveway	Blacktop	Pickup,Panel Truck or Vanette under 10,000 lb
E664467	No Traffic Control		Two Way - Undivided	Blacktop	
E900793	No Traffic Control		One Way	Blacktop	Pickup,Panel Truck or Vanette under 10,000 lb
E706041	No Traffic Control	20	Two Way - Undivided	Blacktop	Passenger Car
E770101	No Traffic Control	20	Two Way - Undivided	Concrete	Passenger Car
E861198	No Traffic Control	20	Other	Blacktop	
E903195	No Traffic Control	20	One Way	Blacktop	Passenger Car
E552604	No Traffic Control	25	Two Way - Undivided	Blacktop	Pickup,Panel Truck or Vanette under 10,000 lb
E988709	Stop Sign		Two Way - Divided, no Barrier	Blacktop	Pickup,Panel Truck or Vanette under 10,000 lb
E847349	No Traffic Control	25	Two Way - Divided, no Barrier	Blacktop	Pickup,Panel Truck or Vanette under 10,000 lb
E956233	No Traffic Control	25	Two Way - Undivided	Blacktop	Passenger Car
E708884	No Traffic Control	20	Two Way - Divided, no Barrier	Blacktop	Pickup,Panel Truck or Vanette under 10,000 lb
E948228	No Traffic Control	25	Two Way - Undivided	Blacktop	Pickup,Panel Truck or Vanette under 10,000 lb
EA27273	No Traffic Control	20	Two Way - Undivided	Blacktop	Pickup,Panel Truck or Vanette under 10,000 lb
E558734	No Traffic Control	25	Two Way - Undivided	Blacktop	Not Stated
EA83464	No Traffic Control	25	Two Way - Divided, no Barrier	Blacktop	
E794021	No Traffic Control		Other	Other*	Passenger Car



REPORT NUMBER	VEHICLE 2 ACTION	VEHICLE 2 COMPASS DIRECTION FROM	VEHICLE 2 COMPASS DIRECTION TO	VEHICLE 2 TRAFFIC CONTROL	VEHICLE 2 POSTED SPEED	VEHICLE 2 ROADWAY TYPE
E518208	Legally Parked, Unoccupied					
E808448	Stopped for Traffic	South	Northwest	No Traffic Control	25	Two Way - Divided, no Barrier
E937542	Stopped for Traffic	Vehicle Stopped	Vehicle Stopped	No Traffic Control	25	Two Way - Undivided
E610943	Making Left Turn	North	East	No Traffic Control	25	Two Way - Divided, no Barrier
E539246	Going Straight Ahead	North	West	No Traffic Control	25	Two Way - Undivided
E955384	Starting in Traffic Lane	Vehicle Stopped	East	Stop Sign	25	Two Way - Undivided
E518197	Going Straight Ahead	South	North	Stop Sign	25	Other
E632544	Going Straight Ahead	North	South	Stop Sign		Two Way - Undivided
E666059	Stopped at Signal or Stop Sign	Vehicle Stopped	Vehicle Stopped	Stop Sign	25	Two Way - Divided, no Barrier
E883732	Making Left Turn	West	North	Stop Sign	25	Two Way - Undivided
E966252	Going Straight Ahead	East	West	Stop Sign	25	Two Way - Undivided
EA02126	Starting in Traffic Lane	North	South	Stop Sign		Two Way - Divided, no Barrier
EA46876	Making Left Turn	East	South	No Traffic Control		Driveway
E664467						
E900793	Legally Parked, Occupied					
E706041	Legally Parked, Unoccupied					
E770101	Legally Parked, Occupied					
E861198						
E903195	Backing	Vehicle Backing	Vehicle Backing	No Traffic Control	20	One Way
E552604	Illegally Parked, Unoccupied					
E988709	Going Straight Ahead	South	North	No Traffic Control	25	Two Way - Divided, no Barrier
E847349	Illegally Parked, Unoccupied	Vehicle Stopped				
E956233	Going Straight Ahead	North	South	No Traffic Control	25	Two Way - Undivided
E708884	Legally Parked, Unoccupied					
E948228	Legally Parked, Unoccupied					
EA27273	Legally Parked, Unoccupied					
E558734	Going Straight Ahead	West	East	No Traffic Control	25	Two Way - Undivided
EA83464						
E794021	Going Straight Ahead	West	East	No Traffic Control		Two Way - Divided, no Barrier

REPORT NUMBER	VEHICLE 2 ROADWAY SURFACE TYPE	VEHICLE 3 TYPE	VEHICLE 3 ACTION	VEHICLE 3 COMPASS DIRECTION FROM	VEHICLE 3 COMPASS DIRECTION TO
E518208					
E808448	Blacktop				
E937542	Blacktop				
E610943	Blacktop				
E539246	Blacktop				
E955384	Concrete				
E518197	Concrete				
E632544	Blacktop				
E666059	Blacktop				
E883732	Blacktop				
E966252	Blacktop				
EA02126	Blacktop				
EA46876	Blacktop				
E664467					
E900793					
E706041					
E770101					
E861198					
E903195	Blacktop				
E552604					
E988709	Blacktop				
E847349					
E956233	Blacktop				
E708884					
E948228					
EA27273					
E558734	Blacktop				
EA83464					
E794021	Blacktop				

REPORT NUMBER	VEHICLE 3 TRAFFIC CONTROL	VEHICLE 3 POSTED SPEED	VEHICLE 3 ROADWAY TYPE	VEHICLE 3 ROADWAY SURFACE TYPE	MV DRIVER CONTRIBUTING CIRCUMSTANCE 1 (UNIT 1)
E518208					Inattention
E808448					Inattention
E937542					Inattention
E610943					Did Not Grant RW to Vehicle
E539246					Under Influence of Alcohol
E955384					None
E518197					None
E632544					None
E666059					Follow Too Closely
E883732					Disregard Stop Sign - Flashing Red
E966252					Driver Not Distracted
EA02126					Disregard Traffic Sign and Signals
EA46876					Unknown Distraction
E664467					Exceeding Reas. Safe Speed
E900793					Other Contributing Circ Not Listed
E706041					Inattention
E770101					Improper Backing
E861198					Other Contributing Circ Not Listed
E903195					Improper Backing
E552604					Other Contributing Circ Not Listed
E988709					Disregard Stop Sign - Flashing Red
E847349					Inattention
E956233					None
E708884					Under Influence of Alcohol
E948228					Inattention
EA27273					Improper Backing
E558734					Did Not Grant RW to Vehicle
EA83464					Apparently Asleep or Fatigued
E794021					Improper Backing

REPORT NUMBER	MV DRIVER CONTRIBUTING CIRCUMSTANCE 2 (UNIT 1)	MV DRIVER CONTRIBUTING CIRCUMSTANCE 3 (UNIT 1)
E518208	Apparently Fatigued	Other Driver Distractions Inside Vehicle
E808448	Other Driver Distractions Inside Vehicle	
E937542	Follow Too Closely	
E610943		
E539246		
E955384		
E518197		
E632544		
E666059		
E883732	Inattention	
E966252		
EA02126		
EA46876		
E664467	Operating Handheld Cell Phone	
E900793	Inattention	
E706041	Unknown Distraction	
E770101		
E861198		
E903195		
E552604		
E988709	Inattention	
E847349		
E956233		
E708884	Improper Backing	
E948228		
EA27273		
E558734	Driver Not Distracted	
EA83464		
E794021		

REPORT NUMBER	MV DRIVER MISC ACTION 1 (UNIT 1)
E518208	
E808448	
E937542	
E610943	
E539246	Hit and run
E955384	
E518197	Forced/Pushed into Other Lane
E632544	Turn after stopping at red flashing light or stop sign
E666059	
E883732	
E966252	
EA02126	
EA46876	
E664467	
E900793	
E706041	Parking maneuver (angle, straight, or perpendicular)
E770101	Parking maneuver - parallel
E861198	Parking maneuver (angle, straight, or perpendicular)
E903195	Parking maneuver (angle, straight, or perpendicular)
E552604	Hit and run
E988709	
E847349	Parking maneuver - parallel
E956233	Parking maneuver (angle, straight, or perpendicular)
E708884	Parking maneuver (angle, straight, or perpendicular)
E948228	Parking maneuver (angle, straight, or perpendicular)
EA27273	
E558734	
EA83464	
E794021	

REPORT NUMBER	MV DRIVER MISC ACTION 2 (UNIT 1)	MV DRIVER MISC ACTION 3 (UNIT 1)	MV DRIVER CONTRIBUTING CIRCUMSTANCE 1 (UNIT 2)
E518208			None
E808448			None
E937542			None
E610943			None
E539246			None
E955384			Inattention
E518197			Inattention
E632544			Did Not Grant RW to Vehicle
E666059			None
E883732			None
E966252			Driver Interacting with Passengers, Anim
EA02126			None
EA46876			None
E664467			
E900793			None
E706041			None
E770101			None
E861198			
E903195			None
E552604			Other Contributing Circ Not Listed
E988709			None
E847349			None
E956233			None
E708884	Hit and run		None
E948228			None
EA27273			None
E558734			None
EA83464			
E794021			None

REPORT NUMBER	MV DRIVER CONTRIBUTING CIRCUMSTANCE 2 (UNIT 2)	MV DRIVER CONTRIBUTING CIRCUMSTANCE 3 (UNIT 2)	MV DRIVER MISC ACTION 1 (UNIT 2)
E518208			
E808448			Stopped prior to turning left
E937542			Stopped for animal
E610943			
E539246			
E955384	Did Not Grant RW to Vehicle		Proceeded after stopping for flashing red light or stop sign
E518197			
E632544			
E666059			
E883732			Proceeded after stopping for flashing red light or stop sign
E966252			Proceeded after stopping for flashing red light or stop sign
EA02126			
EA46876			
E664467			
E900793			
E706041			
E770101			Stopped to load or unload
E861198			
E903195			Parking maneuver (angle, straight, or perpendicular)
E552604			
E988709			
E847349			
E956233			
E708884			
E948228			
EA27273			
E558734			
EA83464			
E794021			

REPORT NUMBER	MV DRIVER MISC ACTION 2 (UNIT 2)	MV DRIVER MISC ACTION 3 (UNIT 2)	MV DRIVER CONTRIBUTING CIRCUMSTANCE 1 (UNIT 3)
E518208			
E808448			
E937542			
E610943			
E539246			
E955384			
E518197			
E632544			
E666059			
E883732			
E966252			
EA02126			
EA46876			
E664467			
E900793			
E706041			
E770101			
E861198			
E903195			
E552604			
E988709			
E847349			
E956233			
E708884			
E948228			
EA27273			
E558734			
EA83464			
E794021			



REPORT NUMBER	MV DRIVER CONTRIBUTING CIRCUMSTANCE 2 (UNIT 3)	MV DRIVER CONTRIBUTING CIRCUMSTANCE 3 (UNIT 3)	MV DRIVER MISC ACTION 1 (UNIT 3)
E518208			
E808448			
E937542			
E610943			
E539246			
E955384			
E518197			
E632544			
E666059			
E883732			
E966252			
EA02126			
EA46876			
E664467			
E900793			
E706041			
E770101			
E861198			
E903195			
E552604			
E988709			
E847349			
E956233			
E708884			
E948228			
EA27273			
E558734			
EA83464			
E794021			

REPORT NUMBER	MV DRIVER MISC ACTION 2 (UNIT 3)	MV DRIVER MISC ACTION 3 (UNIT 3)	PEDESTRIAN ACTION (UNIT 2)
E518208			
E808448			
E937542			
E610943			
E539246			
E955384			
E518197			
E632544			
E666059			
E883732			
E966252			
EA02126			
EA46876			
E664467			
E900793			
E706041			
E770101			
E861198			
E903195			
E552604			
E988709			
E847349			
E956233			
E708884			
E948228			
EA27273			
E558734			
EA83464			
E794021			

REPORT NUMBER	PEDESTRIAN CONTRIBUTING CIRCUMSTANCE 1 (UNIT 2)	PEDESTRIAN CONTRIBUTING CIRCUMSTANCE 2 (UNIT 2)	PEDESTRIAN CONTRIBUTING CIRCUMSTANCE 3 (UNIT 2)	PEDESTRIAN WAS USING (UNIT 2)	PEDESTRIAN ACTION (UNIT 3)
E518208					
E808448					
E937542					
E610943					
E539246					
E955384					
E518197					
E632544					
E666059					
E883732					
E966252					
EA02126					
EA46876					
E664467					
E900793					
E706041					
E770101					
E861198					Not in Roadway
E903195					
E552604					
E988709					
E847349					
E956233					
E708884					
E948228					
EA27273					
E558734					
EA83464					
E794021					

REPORT NUMBER	PEDESTRIAN CONTRIBUTING CIRCUMSTANCE 1 (UNIT 3)	PEDESTRIAN CONTRIBUTING CIRCUMSTANCE 2 (UNIT 3)	PEDESTRIAN CONTRIBUTING CIRCUMSTANCE 3 (UNIT 3)	PEDESTRIAN WAS USING (UNIT 3)	PEDESTRIAN ACTION (UNIT 4)	PEDESTRIAN CONTRIBUTING CIRCUMSTANCE 1 (UNIT 4)	PEDESTRIAN CONTRIBUTING CIRCUMSTANCE 2 (UNIT 4)
E518208							
E808448							
E937542							
E610943							
E539246							
E955384							
E518197							
E632544							
E666059							
E883732							
E966252							
EA02126							
EA46876							
E664467							
E900793							
E706041							
E770101							
E861198	None			Other	Not in Roadway	None	
E903195							
E552604							
E988709							
E847349							
E956233							
E708884							
E948228							
EA27273							
E558734							
EA83464							
E794021							

REPORT NUMBER	PEDESTRIAN CONTRIBUTING CIRCUMSTANCE 3 (UNIT 4)	PEDESTRIAN WAS USING (UNIT 4)	BICYCLIST ACTION (UNIT 1)	BICYCLIST CONTRIBUTING CIRCUMSTANCE 1 (UNIT 1)	BICYCLIST CONTRIBUTING CIRCUMSTANCE 2 (UNIT 1)	BICYCLIST CONTRIBUTING CIRCUMSTANCE 3 (UNIT 1)
E518208						
E808448						
E937542						
E610943						
E539246						
E955384						
E518197						
E632544						
E666059						
E883732						
E966252						
EA02126						
EA46876						
E664467						
E900793						
E706041						
E770101						
E861198		Other				
E903195						
E552604						
E988709						
E847349						
E956233						
E708884						
E948228						
EA27273						
E558734						
EA83464						
E794021						

REPORT NUMBER	BICYCLIST WAS USING (UNIT 1)	BICYCLIST ACTION (UNIT 2)	BICYCLIST CONTRIBUTING CIRCUMSTANCE 1 (UNIT 2)	BICYCLIST CONTRIBUTING CIRCUMSTANCE 2 (UNIT 2)
E518208				
E808448				
E937542				
E610943				
E539246				
E955384				
E518197				
E632544				
E666059				
E883732				
E966252				
EA02126				
EA46876				
E664467				
E900793				
E706041				
E770101				
E861198				
E903195				
E552604				
E988709				
E847349				
E956233				
E708884				
E948228				
EA27273				
E558734				
EA83464				
E794021				

REPORT NUMBER	BICYCLIST CONTRIBUTING CIRCUMSTANCE 3 (UNIT 2)	BICYCLIST WAS USING (UNIT 2)	BICYCLIST ACTION (UNIT 3)	BICYCLIST CONTRIBUTING CIRCUMSTANCE 1 (UNIT 3)	BICYCLIST CONTRIBUTING CIRCUMSTANCE 2 (UNIT 3)	BICYCLIST CONTRIBUTING CIRCUMSTANCE 3 (UNIT 3)
E518208						
E808448						
E937542						
E610943						
E539246						
E955384						
E518197			Xing or Entering Trafficway	None		
E632544						
E666059						
E883732						
E966252						
EA02126						
EA46876						
E664467						
E900793						
E706041						
E770101						
E861198						
E903195						
E552604						
E988709						
E847349						
E956233						
E708884						
E948228						
EA27273						
E558734						
EA83464						
E794021						

REPORT NUMBER	BICYCLIST WAS USING (UNIT 3)	WA STATE PLANE SOUTH - X	WA STATE PLANE SOUTH - Y
E518208		1080767.87	1020101.86
E808448		1080744.31	1018785.08
E937542		1080751.27	1019206.02
E610943		1080772.53	1020325.59
E539246		1080783.52	1020846.56
E955384		1080783.51	1020846.57
E518197	Marked X walk	1080806.69	1022183.48
E632544		1080806.69	1022183.48
E666059		1080806.69	1022183.48
E883732		1080806.55	1022178.58
E966252		1080806.55	1022178.58
EA02126		1080806.55	1022178.57
EA46876		1080417.68	1018705.51
E664467		1084971.65	1029164.84
E900793		1089012.58	1022355.51
E706041		1089123.15	1022159.24
E770101		1089128.75	1022150.53
E861198		1089039.43	1022305.93
E903195		1089038.14	1022308.31
E552604		1088360.52	1023469.93
E988709		1078597.63	1018236.79
E847349		1088105.95	1023379.15
E956233		1088164.73	1023276.65
E708884		1088833.23	1022073.13
E948228		1088791.51	1022139.76
EA27273		1088781.24	1022208.07
E558734		1086545.46	1028218.59
EA83464		1081975.1	1025471.98
E794021		1083629.16	1025391.27



REPORT NUMBER	JURISDICTION	COUNTY	CITY	TRIBAL RESERVATION NAME	INVESTIGATIVE AGENCY	REPORT NUMBER	INDEXED PRIMARY TRAFFICWAY
E913169	City Street	Jefferson	Port Townsend		Municipal/City Police	E913169	VICTORIA AVE
E828126	City Street	Jefferson	Port Townsend		Municipal/City Police	E828126	VISTA BLVD
EA08103	City Street	Jefferson	Port Townsend		Municipal/City Police	EA08103	W ST
EA23241	City Street	Jefferson	Port Townsend		Municipal/City Police	EA23241	W ST
E997125	City Street	Jefferson	Port Townsend		Municipal/City Police	E997125	W ST
E837644	City Street	Jefferson	Port Townsend		Municipal/City Police	E837644	WALKER ST
E980895	City Street	Jefferson	Port Townsend		Municipal/City Police	E980895	WALKER ST
E818254	City Street	Jefferson	Port Townsend		Municipal/City Police	E818254	WALKER ST
E866085	City Street	Jefferson	Port Townsend		Municipal/City Police	E866085	WALNUT ST
E552605	City Street	Jefferson	Port Townsend		Municipal/City Police	E552605	WALNUT ST
E696968	City Street	Jefferson	Port Townsend		Municipal/City Police	E696968	WASHINGTON ST
E733243	City Street	Jefferson	Port Townsend		Municipal/City Police	E733243	WASHINGTON ST
E819333	City Street	Jefferson	Port Townsend		Municipal/City Police	E819333	WASHINGTON ST
E869592	City Street	Jefferson	Port Townsend		Municipal/City Police	E869592	WASHINGTON ST
E967825	City Street	Jefferson	Port Townsend		Municipal/City Police	E967825	WASHINGTON ST
E556625	City Street	Jefferson	Port Townsend		Municipal/City Police	E556625	WASHINGTON ST
E796649	City Street	Jefferson	Port Townsend		Municipal/City Police	E796649	WASHINGTON ST
E570311	City Street	Jefferson	Port Townsend		Municipal/City Police	E570311	WASHINGTON ST
E880882	City Street	Jefferson	Port Townsend		Municipal/City Police	E880882	WASHINGTON ST
E515553	City Street	Jefferson	Port Townsend		Municipal/City Police	E515553	WASHINGTON ST
E610942	City Street	Jefferson	Port Townsend		Municipal/City Police	E610942	WASHINGTON ST
E926324	City Street	Jefferson	Port Townsend		Municipal/City Police	E926324	WASHINGTON ST
E610946	City Street	Jefferson	Port Townsend		Municipal/City Police	E610946	WASHINGTON ST
E759501	City Street	Jefferson	Port Townsend		Municipal/City Police	E759501	WASHINGTON ST
E960607	City Street	Jefferson	Port Townsend		Municipal/City Police	E960607	WASHINGTON ST
E518887	City Street	Jefferson	Port Townsend		Municipal/City Police	E518887	WASHINGTON ST
E712174	City Street	Jefferson	Port Townsend		Municipal/City Police	E712174	WASHINGTON ST
E714515	City Street	Jefferson	Port Townsend		County Sheriff	E714515	WASHINGTON ST
E878678	City Street	Jefferson	Port Townsend		Municipal/City Police	E878678	WASHINGTON ST

REPORT NUMBER	PRIMARY TRAFFICWAY	BLOCK NUMBER	MILEPOST	A / B	MAINLINE ARM	ARM	SR ONLY HISTORY/ SUSPENSE	INTERSECTING TRAFFICWAY	DIST FROM REF POINT	MI or FT
E913169	VICTORIA AVE	2200					No		108	F
E828126	VISTA BLVD	0					No		0.1	M
EA08103	W ST	0					No	CHERRY ST		
EA23241	W ST	0					No	CHERRY ST		
E997125	W ST	0					No	SPRUCE ST		
E837644	WALKER ST	0					No	LAWRENCE ST		
E980895	WALKER ST	0					No	LAWRENCE ST		
E818254	WALKER ST	0					No	WASHINGTON ST		
E866085	WALNUT ST	2200					No		50	F
E552605	WALNUT ST	1700					No	Q ST		
E696968	WASHINGTON ST	2000					No		183	F
E733243	WASHINGTON ST	800					No		34	F
E819333	WASHINGTON ST	2400					No		305	F
E869592	WASHINGTON ST	1500					No		35	F
E967825	WASHINGTON ST	1800					No		58	F
E556625	WASHINGTON ST	2200					No		87	F
E796649	WASHINGTON ST	2200					No		111	F
E570311	WASHINGTON ST	2000					No		168	F
E880882	WASHINGTON ST	2000					No		75	F
E515553	WASHINGTON ST	600					No		100	F
E610942	WASHINGTON ST	400					No		25	F
E926324	WASHINGTON ST	600					No		30	F
E610946	WASHINGTON ST	800					No		110	F
E759501	WASHINGTON ST	800					No		50	F
E960607	WASHINGTON ST	800					No		90	F
E518887	WASHINGTON ST	1800					No		30	F
E712174	WASHINGTON ST	0					No	BENEDICT ST		
E714515	WASHINGTON ST	0					No	DECATUR ST		
E878678	WASHINGTON ST	0					No	MONROE ST		

REPORT NUMBER	COMP DIR FROM REF POINT	REFERENCE POINT NAME	DATE	DAY NAME	TIME 24	TIME	MOST SEVERE SOBRIETY TYPE CODE	MOST SEVERE SOBRIETY TYPE	MOST SEVERE INJURY TYPE CODE
E913169	N	TOWNE POINT AVE	04/20/2019	Saturday	21:00	9:00 PM	4	Had NOT Been Drinking	1
E828126	SW	GRANT ST	08/05/2018	Sunday	15:26	3:26 PM	4	Had NOT Been Drinking	1
EA08103			01/22/2020	Wednesday	12:13	12:13 PM			1
EA23241			03/11/2020	Wednesday	16:27	4:27 PM			1
E997125			12/21/2019	Saturday	21:57	9:57 PM	4	Had NOT Been Drinking	1
E837644			09/10/2018	Monday	17:58	5:58 PM	4	Had NOT Been Drinking	6
E980895			10/15/2019	Tuesday	16:32	4:32 PM	4	Had NOT Been Drinking	1
E818254			07/09/2018	Monday	12:52	12:52 PM	4	Had NOT Been Drinking	1
E866085	N	V ST	10/15/2018	Monday	17:45	5:45 PM	4	Had NOT Been Drinking	6
E552605			06/06/2016	Monday	22:30	10:30 PM	1	HBD - Ability Impaired	1
E696968	NE	020	07/27/2017	Thursday	16:27	4:27 PM	4	Had NOT Been Drinking	1
E733243	SW	ADAMS ST	11/05/2017	Sunday	15:55	3:55 PM	4	Had NOT Been Drinking	1
E819333	NE	BENEDICT ST	07/18/2018	Wednesday	09:28	9:28 AM	4	Had NOT Been Drinking	1
E869592	NE	BENTON ST	12/04/2018	Tuesday	15:30	3:30 PM	4	Had NOT Been Drinking	1
E967825	SW	CASS ST	09/30/2019	Monday	10:03	10:03 AM	4	Had NOT Been Drinking	1
E556625	SW	DECATUR ST	06/17/2016	Friday	18:35	6:35 PM	1	HBD - Ability Impaired	1
E796649	SW	DECATUR ST	04/30/2018	Monday	12:45	12:45 PM	4	Had NOT Been Drinking	1
E570311	NE	E SIMS WAY	08/02/2016	Tuesday	15:10	3:10 PM	4	Had NOT Been Drinking	1
E880882	NE	E SIMS WAY	01/02/2019	Wednesday	17:35	5:35 PM	4	Had NOT Been Drinking	5
E515553	SW	MADISON ST	02/09/2016	Tuesday	22:01	10:01 PM	2	HBD - Ability Not Impaired	7
E610942	SW	MONROE ST	11/13/2016	Sunday	12:40	12:40 PM	4	Had NOT Been Drinking	1
E926324	NE	QUINCY ST	05/26/2019	Sunday	03:00	3:00 AM	9	Unknown	1
E610946	SW	TAYLOR ST	11/19/2016	Saturday	10:00	10:00 AM	9	Unknown	1
E759501	SW	TAYLOR ST	12/20/2017	Wednesday	14:00	2:00 PM	4	Had NOT Been Drinking	1
E960607	SW	TAYLOR ST	09/04/2019	Wednesday	00:33	12:33 AM	4	Had NOT Been Drinking	1
E518887	SW	WALKER ST	02/09/2016	Tuesday	15:55	3:55 PM	4	Had NOT Been Drinking	1
E712174			09/10/2017	Sunday	00:11	12:11 AM	1	HBD - Ability Impaired	1
E714515			09/18/2017	Monday	07:53	7:53 AM	4	Had NOT Been Drinking	1
E878678			12/25/2018	Tuesday	16:44	4:44 PM	4	Had NOT Been Drinking	1

REPORT NUMBER	MOST SEVERE INJURY TYPE	FATAL COLS	SUSP SER INJ COLS	SUSP MINOR INJ COLS	POSS INJ COLS	TOTAL INJ COLS	# FAT	# SUSP SER INJ	# SUSP MINOR INJ	# POS INJ	TOTAL # INJ	# VEH	# PEDS	# PEDAL	FIRST COLLISION TYPE CODE
E913169	No Apparent Injury	0	0	0	0	0	0	0	0	0	0	2	0	0	32
E828126	No Apparent Injury	0	0	0	0	0	0	0	0	0	0	2	0	0	32
EA08103	No Apparent Injury	0	0	0	0	0	0	0	0	0	0	2	0	0	10
EA23241	No Apparent Injury	0	0	0	0	0	0	0	0	0	0	2	0	0	10
E997125	No Apparent Injury	0	0	0	0	0	0	0	0	0	0	1	0	0	50
E837644	Suspected Minor Injury	0	0	1	0	1	0	0	1	0	1	3	0	0	10
E980895	No Apparent Injury	0	0	0	0	0	0	0	0	0	0	2	0	0	10
E818254	No Apparent Injury	0	0	0	0	0	0	0	0	0	0	2	0	0	23
E866085	Suspected Minor Injury	0	0	1	0	1	0	0	1	0	1	0	0	1	8
E552605	No Apparent Injury	0	0	0	0	0	0	0	0	0	0	1	0	0	50
E696968	No Apparent Injury	0	0	0	0	0	0	0	0	0	0	2	0	0	15
E733243	No Apparent Injury	0	0	0	0	0	0	0	0	0	0	2	0	0	32
E819333	No Apparent Injury	0	0	0	0	0	0	0	0	0	0	3	0	0	32
E869592	No Apparent Injury	0	0	0	0	0	0	0	0	0	0	1	0	0	85
E967825	No Apparent Injury	0	0	0	0	0	0	0	0	0	0	1	0	0	51
E556625	No Apparent Injury	0	0	0	0	0	0	0	0	0	0	2	0	0	32
E796649	No Apparent Injury	0	0	0	0	0	0	0	0	0	0	2	0	0	10
E570311	No Apparent Injury	0	0	0	0	0	0	0	0	0	0	2	0	0	14
E880882	Suspected Serious Injury	0	1	0	0	1	0	1	0	0	1	1	1	0	0
E515553	Possible Injury	0	0	0	1	1	0	0	0	1	1	2	0	0	32
E610942	No Apparent Injury	0	0	0	0	0	0	0	0	0	0	2	0	0	20
E926324	No Apparent Injury	0	0	0	0	0	0	0	0	0	0	2	0	0	32
E610946	No Apparent Injury	0	0	0	0	0	0	0	0	0	0	2	0	0	32
E759501	No Apparent Injury	0	0	0	0	0	0	0	0	0	0	2	0	0	32
E960607	No Apparent Injury	0	0	0	0	0	0	0	0	0	0	2	0	0	32
E518887	No Apparent Injury	0	0	0	0	0	0	0	0	0	0	2	0	0	14
E712174	No Apparent Injury	0	0	0	0	0	0	0	0	0	0	1	0	0	50
E714515	No Apparent Injury	0	0	0	0	0	0	0	0	0	0	2	0	0	10
E878678	No Apparent Injury	0	0	0	0	0	0	0	0	0	0	2	0	0	10

REPORT NUMBER	FIRST COLLISION TYPE	FIRST OBJECT STRUCK CODE
E913169	One parked--one moving	
E828126	One parked--one moving	
EA08103	Entering at angle	
EA23241	Entering at angle	
E997125	Fixed object	56
E837644	Entering at angle	
E980895	Entering at angle	
E818254	From same direction - all others	
E866085	Pedalcyclist All Other Involvements "ONE UNIT - PEDALCYCLIST ONLY or PEDALCYCLIST STR	
E552605	Fixed object	66
E696968	From same direction - one left turn - one straight	
E733243	One parked--one moving	
E819333	One parked--one moving	
E869592	Vehicle Strikes Deer	
E967825	Other object	95
E556625	One parked--one moving	
E796649	Entering at angle	
E570311	From same direction - both going straight - one stopped - rear-end	
E880882	Vehicle going straight hits pedestrian	
E515553	One parked--one moving	
E610942	One car leaving parked position	
E926324	One parked--one moving	
E610946	One parked--one moving	
E759501	One parked--one moving	
E960607	One parked--one moving	
E518887	From same direction - both going straight - one stopped - rear-end	
E712174	Fixed object	83
E714515	Entering at angle	
E878678	Entering at angle	

REPORT NUMBER	FIRST OBJECT STRUCK	SECOND COLLISION TYPE CODE	SECOND COLLISION TYPE	SECOND OBJECT STRUCK CODE
E913169				
E828126				
EA08103				
EA23241				
E997125	Tree or Stump (stationary)			
E837644		30	From opposite direction - all others	
E980895				
E818254				
E866085				
E552605	Fence	50	Fixed object	69
E696968				
E733243				
E819333		32	One parked--one moving	
E869592				
E967825	Garbage / Recycle Containers (Out for PU)	50	Fixed object	8
E556625				
E796649				
E570311				
E880882				
E515553				
E610942				
E926324				
E610946				
E759501				
E960607				
E518887				
E712174	Linear Curb	51	Other object	71
E714515				
E878678				

REPORT NUMBER	SECOND OBJECT STRUCK	JUNCTION RELATIONSHIP CODE	JUNCTION RELATIONSHIP	WEATHER CODE
E913169		3	At Driveway	1
E828126		3	At Driveway	1
EA08103		1	At Intersection and Related	2
EA23241		1	At Intersection and Related	1
E997125		1	At Intersection and Related	3
E837644		1	At Intersection and Related	1
E980895		1	At Intersection and Related	1
E818254		1	At Intersection and Related	1
E866085		4	Not at Intersection and Not Related	1
E552605	Over Embankment - No Guardrail Present	1	At Intersection and Related	1
E696968		3	At Driveway	2
E733243		4	Not at Intersection and Not Related	1
E819333		4	Not at Intersection and Not Related	1
E869592		4	Not at Intersection and Not Related	1
E967825	Retaining Wall (concrete, rock, brick, etc.)	4	Not at Intersection and Not Related	1
E556625		3	At Driveway	1
E796649		3	At Driveway	1
E570311		2	Intersection Related but Not at Intersection	1
E880882		4	Not at Intersection and Not Related	1
E515553		4	Not at Intersection and Not Related	2
E610942		4	Not at Intersection and Not Related	2
E926324		4	Not at Intersection and Not Related	2
E610946		4	Not at Intersection and Not Related	2
E759501		4	Not at Intersection and Not Related	1
E960607		4	Not at Intersection and Not Related	1
E518887		2	Intersection Related but Not at Intersection	1
E712174	Other Objects	1	At Intersection and Related	1
E714515		1	At Intersection and Related	1
E878678		1	At Intersection and Related	1

REPORT NUMBER	WEATHER	ROADWAY SURFACE CONDITION CODE	ROADWAY SURFACE CONDITION	ROADWAY CHARACTERISTIC CODE	ROADWAY CHARACTERISTIC	LIGHTING CONDITION CODE	LIGHTING CONDITION
E913169	Clear or Partly Cloudy	4	Ice			6	Dark-No Street Lights
E828126	Clear or Partly Cloudy	1	Dry	1	Straight & Level	1	Daylight
EA08103	Overcast	2	Wet			1	Daylight
EA23241	Clear or Partly Cloudy	1	Dry	2	Straight & Grade	1	Daylight
E997125	Raining	2	Wet	5	Curve & Level	4	Dark-Street Lights On
E837644	Clear or Partly Cloudy	1	Dry	2	Straight & Grade	1	Daylight
E980895	Clear or Partly Cloudy	1	Dry	2	Straight & Grade	1	Daylight
E818254	Clear or Partly Cloudy	1	Dry	1	Straight & Level	1	Daylight
E866085	Clear or Partly Cloudy	1	Dry	2	Straight & Grade	1	Daylight
E552605	Clear or Partly Cloudy	1	Dry	6	Curve & Grade	4	Dark-Street Lights On
E696968	Overcast	1	Dry	2	Straight & Grade	1	Daylight
E733243	Clear or Partly Cloudy	1	Dry	1	Straight & Level	1	Daylight
E819333	Clear or Partly Cloudy	1	Dry	1	Straight & Level	1	Daylight
E869592	Clear or Partly Cloudy	1	Dry			1	Daylight
E967825	Clear or Partly Cloudy	1	Dry			1	Daylight
E556625	Clear or Partly Cloudy	1	Dry	1	Straight & Level	1	Daylight
E796649	Clear or Partly Cloudy	1	Dry	1	Straight & Level	1	Daylight
E570311	Clear or Partly Cloudy	1	Dry			1	Daylight
E880882	Clear or Partly Cloudy	2	Wet	2	Straight & Grade	6	Dark-No Street Lights
E515553	Overcast	1	Dry	1	Straight & Level	4	Dark-Street Lights On
E610942	Overcast	2	Wet	1	Straight & Level	1	Daylight
E926324	Overcast	1	Dry	1	Straight & Level	4	Dark-Street Lights On
E610946	Overcast	1	Dry	2	Straight & Grade	1	Daylight
E759501	Clear or Partly Cloudy	1	Dry			1	Daylight
E960607	Clear or Partly Cloudy	1	Dry	2	Straight & Grade	4	Dark-Street Lights On
E518887	Clear or Partly Cloudy	1	Dry	2	Straight & Grade	1	Daylight
E712174	Clear or Partly Cloudy	1	Dry			4	Dark-Street Lights On
E714515	Clear or Partly Cloudy	1	Dry	1	Straight & Level	1	Daylight
E878678	Clear or Partly Cloudy	1	Dry			6	Dark-No Street Lights



REPORT NUMBER	MISCELLANEOUS TRAFFICWAY TYPE	MISCELLANEOUS TRAFFICWAY NUMBER	CO ONLY INTERSECTING COUNTY ROAD MILEPOST	CO ONLY INTERSECTING COUNTY ROAD MP AB IND	CO ONLY FEDERAL FUNCTIONAL CLASS	FIRST IMPACT LOCATION CODE
E913169						C2
E828126						C2
EA08103						C1
EA23241						C1
E997125						C5
E837644						C1
E980895						C1
E818254						C1
E866085						C1
E552605						C4
E696968						C1
E733243						C2
E819333						C2
E869592						C1
E967825						C4
E556625						C2
E796649						C1
E570311						C1
E880882						C1
E515553						C2
E610942						C1
E926324						C2
E610946						C2
E759501						C2
E960607						C2
E518887						C1
E712174						C2
E714515						C1
E878678						C1

REPORT NUMBER	FIRST IMPACT LOCATION (City, County & Misc Trafficways - 2010 forward)	SR ONLY VEH 1 MOVEMENT	SR ONLY VEH 2 MOVEMENT
E913169	Outside Shoulder of Primary Trafficway		
E828126	Outside Shoulder of Primary Trafficway		
EA08103	Lane of Primary Trafficway		
EA23241	Lane of Primary Trafficway		
E997125	Intersecting Trafficway		
E837644	Lane of Primary Trafficway		
E980895	Lane of Primary Trafficway		
E818254	Lane of Primary Trafficway		
E866085	Lane of Primary Trafficway		
E552605	Past the Outside Shoulder of Primary Trafficway		
E696968	Lane of Primary Trafficway		
E733243	Outside Shoulder of Primary Trafficway		
E819333	Outside Shoulder of Primary Trafficway		
E869592	Lane of Primary Trafficway		
E967825	Past the Outside Shoulder of Primary Trafficway		
E556625	Outside Shoulder of Primary Trafficway		
E796649	Lane of Primary Trafficway		
E570311	Lane of Primary Trafficway		
E880882	Lane of Primary Trafficway		
E515553	Outside Shoulder of Primary Trafficway		
E610942	Lane of Primary Trafficway		
E926324	Outside Shoulder of Primary Trafficway		
E610946	Outside Shoulder of Primary Trafficway		
E759501	Outside Shoulder of Primary Trafficway		
E960607	Outside Shoulder of Primary Trafficway		
E518887	Lane of Primary Trafficway		
E712174	Outside Shoulder of Primary Trafficway		
E714515	Lane of Primary Trafficway		
E878678	Lane of Primary Trafficway		

REPORT NUMBER	SR ONLY URBAN/RURAL	SR ONLY STATE FUNCTIONAL CLASS	VEHICLE 1 TYPE	VEHICLE 1 ACTION	VEHICLE 1 COMPASS DIRECTION FROM	VEHICLE 1 COMPASS DIRECTION TO
E913169			Pickup,Panel Truck or Vanette under 10,000 lb	Backing	Vehicle Backing	Vehicle Backing
E828126			Pickup,Panel Truck or Vanette under 10,000 lb	Backing	Vehicle Backing	Vehicle Backing
EA08103			Passenger Car	Going Straight Ahead	West	East
EA23241			Pickup,Panel Truck or Vanette under 10,000 lb	Going Straight Ahead	West	East
E997125			Passenger Car	Making Right Turn	East	North
E837644			Pickup,Panel Truck or Vanette under 10,000 lb	Going Straight Ahead	North	South
E980895			Pickup,Panel Truck or Vanette under 10,000 lb	Going Straight Ahead	North	South
E818254			Pickup,Panel Truck or Vanette under 10,000 lb	Backing	Vehicle Backing	Vehicle Backing
E866085						
E552605			Pickup,Panel Truck or Vanette under 10,000 lb	Making Left Turn	North	East
E696968			Pickup,Panel Truck or Vanette under 10,000 lb	Going Straight Ahead	West	East
E733243			Passenger Car	Other*	East	West
E819333			Pickup,Panel Truck or Vanette under 10,000 lb	Backing	Vehicle Backing	Vehicle Backing
E869592			Pickup,Panel Truck or Vanette under 10,000 lb	Going Straight Ahead	East	West
E967825			Pickup,Panel Truck or Vanette under 10,000 lb	Going Straight Ahead	West	East
E556625			Pickup,Panel Truck or Vanette under 10,000 lb	Backing	Vehicle Backing	Vehicle Backing
E796649			Pickup,Panel Truck or Vanette under 10,000 lb	Going Straight Ahead	East	West
E570311			Pickup,Panel Truck or Vanette under 10,000 lb	Going Straight Ahead	Northeast	Southwest
E880882			Passenger Car	Going Straight Ahead	West	East
E515553			Pickup,Panel Truck or Vanette under 10,000 lb	Going Straight Ahead	East	West
E610942			Pickup,Panel Truck or Vanette under 10,000 lb	Going Straight Ahead	East	West
E926324			Pickup,Panel Truck or Vanette under 10,000 lb	Legally Parked, Unoccupied		
E610946			Passenger Car	Legally Parked, Unoccupied		
E759501			Pickup,Panel Truck or Vanette under 10,000 lb	Backing	East	Vehicle Backing
E960607			Pickup,Panel Truck or Vanette under 10,000 lb	Going Straight Ahead	West	East
E518887			Passenger Car	Going Straight Ahead	West	East
E712174			Pickup,Panel Truck or Vanette under 10,000 lb	Going Straight Ahead	East	West
E714515			Pickup,Panel Truck or Vanette under 10,000 lb	Starting in Traffic Lane	Northwest	Southeast
E878678			Pickup,Panel Truck or Vanette under 10,000 lb	Making Right Turn	West	South

REPORT NUMBER	VEHICLE 1 TRAFFIC CONTROL	VEHICLE 1 POSTED SPEED	VEHICLE 1 ROADWAY TYPE	VEHICLE 1 ROADWAY SURFACE TYPE	VEHICLE 2 TYPE
E913169	No Traffic Control		Driveway	Blacktop	Pickup,Panel Truck or Vanette under 10,000 lb
E828126	No Traffic Control		Two Way - Undivided	Blacktop	Pickup,Panel Truck or Vanette under 10,000 lb
EA08103	Stop Sign		Two Way - Undivided	Blacktop	Passenger Car
EA23241	Stop Sign	25	Two Way - Undivided	Concrete	Pickup,Panel Truck or Vanette under 10,000 lb
E997125	No Traffic Control	25	Other	Blacktop	
E837644	Stop Sign	25	Two Way - Undivided	Blacktop	Motorcycle
E980895	Stop Sign	25	Two Way - Divided, no Barrier	Blacktop	Pickup,Panel Truck or Vanette under 10,000 lb
E818254	Stop Sign		Two Way - Divided, no Barrier	Blacktop	Passenger Car
E866085					
E552605	No Traffic Control	25	Two Way - Undivided	Blacktop	
E696968	No Traffic Control	25	Two Way - Undivided	Blacktop	Passenger Car
E733243	No Traffic Control	25	Two Way - Undivided	Blacktop	Passenger Car
E819333	No Traffic Control	25	Two Way - Divided, no Barrier	Blacktop	Pickup,Panel Truck or Vanette under 10,000 lb
E869592	No Traffic Control	25	Two Way - Undivided	Blacktop	
E967825	No Traffic Control	25	Two Way - Undivided	Blacktop	
E556625	No Traffic Control	25	Two Way - Undivided	Concrete	Pickup,Panel Truck or Vanette under 10,000 lb
E796649	Yield	25	Two Way - Undivided	Blacktop	Pickup,Panel Truck or Vanette under 10,000 lb
E570311	No Traffic Control	25	Two Way - Undivided	Blacktop	Passenger Car
E880882	No Traffic Control	25	Two Way - Undivided	Blacktop	
E515553	No Traffic Control	25	Two Way - Undivided	Blacktop	Passenger Car
E610942	No Traffic Control	25	Two Way - Undivided	Blacktop	Passenger Car
E926324					Passenger Car
E610946					Not Stated
E759501	No Traffic Control	25	Two Way - Undivided	Blacktop	Passenger Car
E960607	No Traffic Control	25	Two Way - Undivided	Blacktop	Passenger Car
E518887	No Traffic Control	25	Two Way - Divided, no Barrier	Blacktop	Pickup,Panel Truck or Vanette under 10,000 lb
E712174	Stop Sign	25	Two Way - Divided, no Barrier	Blacktop	
E714515	Stop Sign	25	Two Way - Divided, no Barrier	Blacktop	Pickup,Panel Truck or Vanette under 10,000 lb
E878678	Stop Sign	25		Blacktop	Pickup,Panel Truck or Vanette under 10,000 lb

REPORT NUMBER	VEHICLE 2 ACTION	VEHICLE 2 COMPASS DIRECTION FROM	VEHICLE 2 COMPASS DIRECTION TO	VEHICLE 2 TRAFFIC CONTROL	VEHICLE 2 POSTED SPEED	VEHICLE 2 ROADWAY TYPE
E913169	Legally Parked, Unoccupied					
E828126	Legally Parked, Unoccupied					
EA08103	Starting in Traffic Lane	North	South	Stop Sign		Other
EA23241	Starting in Traffic Lane	Vehicle Stopped	South	Stop Sign	25	Two Way - Undivided
E997125						
E837644	Going Straight Ahead	East	West	No Traffic Control	25	Two Way - Undivided
E980895	Going Straight Ahead	West	East	No Traffic Control	25	Two Way - Divided, no Barrier
E818254	Stopped at Signal or Stop Sign	Vehicle Stopped	Vehicle Stopped	Stop Sign		Two Way - Divided, no Barrier
E866085						
E552605						
E696968	Making Left Turn	West	North	No Traffic Control	25	Two Way - Undivided
E733243	Legally Parked, Unoccupied					
E819333	Legally Parked, Unoccupied					
E869592						
E967825						
E556625	Legally Parked, Unoccupied					
E796649	Making Right Turn	North	South	Yield	25	Two Way - Undivided
E570311	Stopped for Traffic	Vehicle Stopped	Vehicle Stopped	Stop Sign	25	Two Way - Undivided
E880882						
E515553	Legally Parked, Occupied					
E610942	Backing	Vehicle Backing	Vehicle Backing	No Traffic Control	25	Two Way - Undivided
E926324	Going Straight Ahead	Southwest	Southwest	No Traffic Control	20	Two Way - Undivided
E610946	Other*	West	East	No Traffic Control	25	
E759501	Illegally Parked, Unoccupied					
E960607	Legally Parked, Unoccupied					
E518887	Stopped for Traffic	Vehicle Stopped	Vehicle Stopped	No Traffic Control	25	Two Way - Divided, no Barrier
E712174						
E714515	Going Straight Ahead	Northeast	Southwest	No Traffic Control	25	Two Way - Divided, no Barrier
E878678	Going Straight Ahead	North	South	No Traffic Control	25	

REPORT NUMBER	VEHICLE 2 ROADWAY SURFACE TYPE	VEHICLE 3 TYPE	VEHICLE 3 ACTION	VEHICLE 3 COMPASS DIRECTION FROM	VEHICLE 3 COMPASS DIRECTION TO
E913169					
E828126					
EA08103	Blacktop				
EA23241	Concrete				
E997125					
E837644	Blacktop	Pickup, Panel Truck or Vanette under 10,000 lb	Stopped at Signal or Stop Sign	Vehicle Stopped	Vehicle Stopped
E980895	Blacktop				
E818254	Blacktop				
E866085					
E552605					
E696968	Blacktop				
E733243					
E819333		Truck (Flatbad, Van, etc)	Legally Parked, Unoccupied		
E869592					
E967825					
E556625					
E796649	Blacktop				
E570311	Blacktop				
E880882					
E515553					
E610942	Blacktop				
E926324	Concrete				
E610946	Blacktop				
E759501					
E960607					
E518887	Blacktop				
E712174					
E714515	Blacktop				
E878678	Blacktop				

REPORT NUMBER	VEHICLE 3 TRAFFIC CONTROL	VEHICLE 3 POSTED SPEED	VEHICLE 3 ROADWAY TYPE	VEHICLE 3 ROADWAY SURFACE TYPE	MV DRIVER CONTRIBUTING CIRCUMSTANCE 1 (UNIT 1)
E913169					Improper Backing
E828126					Inattention
EA08103					Unknown Distraction
EA23241					Disregard Traffic Sign and Signals
E997125					Driver Interacting with Passengers, Anim
E837644	Stop Sign	25	Two Way - Undivided	Blacktop	Did Not Grant RW to Vehicle
E980895					Did Not Grant RW to Vehicle
E818254					Improper Backing
E866085					
E552605					Under Influence of Alcohol
E696968					Inattention
E733243					None
E819333					Inattention
E869592					None
E967825					Driver Interacting with Passengers, Anim
E556625					Under Influence of Alcohol
E796649					None
E570311					Inattention
E880882					None
E515553					Light Violation: No Lights/Fail to Dim
E610942					None
E926324					None
E610946					None
E759501					Improper Backing
E960607					None
E518887					Inattention
E712174					Under Influence of Alcohol
E714515					Driver Not Distracted
E878678					None

REPORT NUMBER	MV DRIVER CONTRIBUTING CIRCUMSTANCE 2 (UNIT 1)	MV DRIVER CONTRIBUTING CIRCUMSTANCE 3 (UNIT 1)
E913169		
E828126	Improper Backing	
EA08103		
EA23241		
E997125		
E837644		
E980895		
E818254		
E866085		
E552605	Operating Hands-Free Cell Phone	Driver Adjusting Audio or Entertainment
E696968	Follow Too Closely	
E733243		
E819333	Improper Backing	
E869592		
E967825		
E556625		
E796649		
E570311	Follow Too Closely	
E880882		
E515553	Unknown Distraction	
E610942		
E926324		
E610946		
E759501		
E960607		
E518887	Distractions Outside Vehicle	Follow Too Closely
E712174		
E714515		
E878678		



REPORT NUMBER	MV DRIVER MISC ACTION 1 (UNIT 1)
E913169	View obstructed by other vehicle or object
E828126	Parking maneuver (angle, straight, or perpendicular)
EA08103	
EA23241	
E997125	
E837644	Proceeded after stopping for flashing red light or stop sign
E980895	Proceeded after stopping for flashing red light or stop sign
E818254	Avoiding another vehicle
E866085	
E552605	
E696968	
E733243	Skidded attempting to slow or stop for traffic control device
E819333	
E869592	
E967825	Blinded by sun
E556625	Hit and run
E796649	
E570311	
E880882	
E515553	Hit and run
E610942	
E926324	
E610946	
E759501	Parking maneuver - parallel
E960607	
E518887	
E712174	Hit and run
E714515	View obstructed by other vehicle or object
E878678	Turn after stopping at red flashing light or stop sign

REPORT NUMBER	MV DRIVER MISC ACTION 2 (UNIT 1)	MV DRIVER MISC ACTION 3 (UNIT 1)	MV DRIVER CONTRIBUTING CIRCUMSTANCE 1 (UNIT 2)
E913169			None
E828126			None
EA08103			None
EA23241			None
E997125			
E837644			None
E980895			None
E818254			None
E866085			
E552605			
E696968			None
E733243			None
E819333			None
E869592			
E967825			
E556625			None
E796649			Inattention
E570311			None
E880882			
E515553			None
E610942			Improper Backing
E926324			Inattention
E610946			None
E759501			Other Contributing Circ Not Listed
E960607			None
E518887			None
E712174			
E714515	Proceeded after stopping for flashing red light or stop sign		Driver Not Distracted
E878678			Driver Not Distracted

REPORT NUMBER	MV DRIVER CONTRIBUTING CIRCUMSTANCE 2 (UNIT 2)	MV DRIVER CONTRIBUTING CIRCUMSTANCE 3 (UNIT 2)	MV DRIVER MISC ACTION 1 (UNIT 2)
E913169			
E828126			
EA08103			
EA23241			
E997125			
E837644			
E980895			
E818254			Stopped for another vehicle
E866085			
E552605			
E696968			
E733243			
E819333			
E869592			
E967825			
E556625			
E796649			
E570311			Stopped in line of traffic
E880882			
E515553			
E610942			Parking maneuver (angle, straight, or perpendicular)
E926324	Other Driver Distractions Inside Vehicle		View obscured by frost, ice, etc. on windshield
E610946			Hit and run
E759501			
E960607			
E518887			Stopped for another vehicle
E712174			
E714515			
E878678			

REPORT NUMBER	MV DRIVER MISC ACTION 2 (UNIT 2)	MV DRIVER MISC ACTION 3 (UNIT 2)	MV DRIVER CONTRIBUTING CIRCUMSTANCE 1 (UNIT 3)
E913169			
E828126			
EA08103			
EA23241			
E997125			
E837644			None
E980895			
E818254			
E866085			
E552605			
E696968			
E733243			
E819333			None
E869592			
E967825			
E556625			
E796649			
E570311			
E880882			
E515553			
E610942			
E926324	Out of control (ice, turned to fast, etc.) or sliding (not skidding)	Hit and run	
E610946			
E759501			
E960607			
E518887			
E712174			
E714515			
E878678			

REPORT NUMBER	MV DRIVER CONTRIBUTING CIRCUMSTANCE 2 (UNIT 3)	MV DRIVER CONTRIBUTING CIRCUMSTANCE 3 (UNIT 3)	MV DRIVER MISC ACTION 1 (UNIT 3)
E913169			
E828126			
EA08103			
EA23241			
E997125			
E837644			
E980895			
E818254			
E866085			
E552605			
E696968			
E733243			
E819333			
E869592			
E967825			
E556625			
E796649			
E570311			
E880882			
E515553			
E610942			
E926324			
E610946			
E759501			
E960607			
E518887			
E712174			
E714515			
E878678			

REPORT NUMBER	MV DRIVER MISC ACTION 2 (UNIT 3)	MV DRIVER MISC ACTION 3 (UNIT 3)	PEDESTRIAN ACTION (UNIT 2)
E913169			
E828126			
EA08103			
EA23241			
E997125			
E837644			
E980895			
E818254			
E866085			
E552605			
E696968			
E733243			
E819333			
E869592			
E967825			
E556625			
E796649			
E570311			
E880882			Xing - Non Intersection - No X Walk
E515553			
E610942			
E926324			
E610946			
E759501			
E960607			
E518887			
E712174			
E714515			
E878678			

REPORT NUMBER	PEDESTRIAN CONTRIBUTING CIRCUMSTANCE 1 (UNIT 2)	PEDESTRIAN CONTRIBUTING CIRCUMSTANCE 2 (UNIT 2)	PEDESTRIAN CONTRIBUTING CIRCUMSTANCE 3 (UNIT 2)	PEDESTRIAN WAS USING (UNIT 2)	PEDESTRIAN ACTION (UNIT 3)
E913169					
E828126					
EA08103					
EA23241					
E997125					
E837644					
E980895					
E818254					
E866085					
E552605					
E696968					
E733243					
E819333					
E869592					
E967825					
E556625					
E796649					
E570311					
E880882	Unknown Distraction			Roadway	
E515553					
E610942					
E926324					
E610946					
E759501					
E960607					
E518887					
E712174					
E714515					
E878678					

REPORT NUMBER	PEDESTRIAN CONTRIBUTING CIRCUMSTANCE 1 (UNIT 3)	PEDESTRIAN CONTRIBUTING CIRCUMSTANCE 2 (UNIT 3)	PEDESTRIAN CONTRIBUTING CIRCUMSTANCE 3 (UNIT 3)	PEDESTRIAN WAS USING (UNIT 3)	PEDESTRIAN ACTION (UNIT 4)	PEDESTRIAN CONTRIBUTING CIRCUMSTANCE 1 (UNIT 4)	PEDESTRIAN CONTRIBUTING CIRCUMSTANCE 2 (UNIT 4)
E913169							
E828126							
EA08103							
EA23241							
E997125							
E837644							
E980895							
E818254							
E866085							
E552605							
E696968							
E733243							
E819333							
E869592							
E967825							
E556625							
E796649							
E570311							
E880882							
E515553							
E610942							
E926324							
E610946							
E759501							
E960607							
E518887							
E712174							
E714515							
E878678							



REPORT NUMBER	PEDESTRIAN CONTRIBUTING CIRCUMSTANCE 3 (UNIT 4)	PEDESTRIAN WAS USING (UNIT 4)	BICYCLIST ACTION (UNIT 1)	BICYCLIST CONTRIBUTING CIRCUMSTANCE 1 (UNIT 1)	BICYCLIST CONTRIBUTING CIRCUMSTANCE 2 (UNIT 1)	BICYCLIST CONTRIBUTING CIRCUMSTANCE 3 (UNIT 1)
E913169						
E828126						
EA08103						
EA23241						
E997125						
E837644						
E980895						
E818254						
E866085			Riding with Traffic	None		
E552605						
E696968						
E733243						
E819333						
E869592						
E967825						
E556625						
E796649						
E570311						
E880882						
E515553						
E610942						
E926324						
E610946						
E759501						
E960607						
E518887						
E712174						
E714515						
E878678						

REPORT NUMBER	BICYCLIST WAS USING (UNIT 1)	BICYCLIST ACTION (UNIT 2)	BICYCLIST CONTRIBUTING CIRCUMSTANCE 1 (UNIT 2)	BICYCLIST CONTRIBUTING CIRCUMSTANCE 2 (UNIT 2)
E913169				
E828126				
EA08103				
EA23241				
E997125				
E837644				
E980895				
E818254				
E866085	Roadway			
E552605				
E696968				
E733243				
E819333				
E869592				
E967825				
E556625				
E796649				
E570311				
E880882				
E515553				
E610942				
E926324				
E610946				
E759501				
E960607				
E518887				
E712174				
E714515				
E878678				

REPORT NUMBER	BICYCLIST CONTRIBUTING CIRCUMSTANCE 3 (UNIT 2)	BICYCLIST WAS USING (UNIT 2)	BICYCLIST ACTION (UNIT 3)	BICYCLIST CONTRIBUTING CIRCUMSTANCE 1 (UNIT 3)	BICYCLIST CONTRIBUTING CIRCUMSTANCE 2 (UNIT 3)	BICYCLIST CONTRIBUTING CIRCUMSTANCE 3 (UNIT 3)
E913169						
E828126						
EA08103						
EA23241						
E997125						
E837644						
E980895						
E818254						
E866085						
E552605						
E696968						
E733243						
E819333						
E869592						
E967825						
E556625						
E796649						
E570311						
E880882						
E515553						
E610942						
E926324						
E610946						
E759501						
E960607						
E518887						
E712174						
E714515						
E878678						

REPORT NUMBER	BICYCLIST WAS USING (UNIT 3)	WA STATE PLANE SOUTH - X	WA STATE PLANE SOUTH - Y
E913169		1077900.22	1021734.83
E828126		1080084.84	1016911.9
EA08103		1086229.61	1028836.6
EA23241		1086229.61	1028836.6
E997125		1084979.91	1029125.3
E837644		1085828.55	1021988.35
E980895		1085828.55	1021988.35
E818254		1086415.9	1020978.82
E866085		1087683.64	1028301.29
E552605		1087456.14	1026997.12
E696968		1086063.64	1020766
E733243		1089180.56	1022585.63
E819333		1084971.45	1020067.76
E869592		1087209.19	1021432.65
E967825		1086634.2	1021097.41
E556625		1085329.35	1020338.11
E796649		1085330.98	1020290.75
E570311		1086062.3	1020765.24
E880882		1085992.75	1020728.54
E515553		1089634	1022856.62
E610942		1089938.13	1023047.39
E926324		1089487.82	1022764.94
E610946		1088861.57	1022403.36
E759501		1088915.66	1022429.97
E960607		1088881.05	1022408.91
E518887		1086402.04	1020957.45
E712174		1084711.44	1019909.06
E714515		1085423.26	1020349.84
E878678		1089959.2	1023060.6

REPORT NUMBER	JURISDICTION	COUNTY	CITY	TRIBAL RESERVATION NAME	INVESTIGATIVE AGENCY	REPORT NUMBER	INDEXED PRIMARY TRAFFICWAY
E808449	City Street	Jefferson	Port Townsend		Municipal/City Police	E808449	WASHINGTON ST
E585229	City Street	Jefferson	Port Townsend		Municipal/City Police	E585229	WATER ST
E572791	City Street	Jefferson	Port Townsend		Municipal/City Police	E572791	WATER ST
E825468	City Street	Jefferson	Port Townsend		Municipal/City Police	E825468	WATER ST
E828123	City Street	Jefferson	Port Townsend		Municipal/City Police	E828123	WATER ST
E719862	City Street	Jefferson	Port Townsend		Municipal/City Police	E719862	WATER ST
E859014	City Street	Jefferson	Port Townsend		Municipal/City Police	E859014	WATER ST
E581742	City Street	Jefferson	Port Townsend		Municipal/City Police	E581742	WATER ST
E657683	City Street	Jefferson	Port Townsend		Municipal/City Police	E657683	WATER ST
EA39470	City Street	Jefferson	Port Townsend		Municipal/City Police	EA39470	WATER ST
E745708	City Street	Jefferson	Port Townsend		Municipal/City Police	E745708	WATER ST
E676428	City Street	Jefferson	Port Townsend		Municipal/City Police	E676428	WATER ST
E590224	City Street	Jefferson	Port Townsend		Municipal/City Police	E590224	WATER ST
EA52292	City Street	Jefferson	Port Townsend		Municipal/City Police	EA52292	WATER ST QUIMPER ME
EA11922	City Street	Jefferson	Port Townsend		Municipal/City Police	EA11922	WATERFRONT PL
E696111	Miscellaneous T	Jefferson	Port Townsend	Chehalis Confederated Tribes	County Sheriff	E696111	FORT WORDEN WAY
E909007	State Route	Jefferson	Port Townsend		State Patrol	E909007	020
E515865	State Route	Jefferson	Port Townsend		State Patrol	E515865	020
E548330	State Route	Jefferson	Port Townsend		State Patrol	E548330	020
E618498	State Route	Jefferson	Port Townsend		State Patrol	E618498	020
E683995	State Route	Jefferson	Port Townsend		Municipal/City Police	E683995	020
E720905	State Route	Jefferson	Port Townsend		State Patrol	E720905	020
E722366	State Route	Jefferson	Port Townsend		State Patrol	E722366	020
E749278	State Route	Jefferson	Port Townsend		Municipal/City Police	E749278	020
E785164	State Route	Jefferson	Port Townsend		State Patrol	E785164	020
E793057	State Route	Jefferson	Port Townsend		State Patrol	E793057	020
E824147	State Route	Jefferson	Port Townsend		County Sheriff	E824147	020
E988710	State Route	Jefferson	Port Townsend		Municipal/City Police	E988710	020
E997985	State Route	Jefferson	Port Townsend		State Patrol	E997985	020

REPORT NUMBER	PRIMARY TRAFFICWAY	BLOCK NUMBER	MILEPOST	A / B	MAINLINE ARM	ARM	SR ONLY HISTORY/ SUSPENSE	INTERSECTING TRAFFICWAY	DIST FROM REF POINT	MI or FT
E808449	WASHINGTON ST	0					No	WALKER ST		
E585229	WATER ST	800					No		92	F
E572791	WATER ST	1200					No		77	F
E825468	WATER ST	1200					No		84	F
E828123	WATER ST	1200					No		36	F
E719862	WATER ST	1200					No		150	F
E859014	WATER ST	1200					No		127	F
E581742	WATER ST	100					No		25	F
E657683	WATER ST	1000					No		92	F
EA39470	WATER ST	900					No		96	F
E745708	WATER ST	0					No	POLK ST		
E676428	WATER ST	0					No	QUINCY ST		
E590224	WATER ST	800					No	TAYLOR ST		
EA52292	WATER ST QUIMPER MERCANTILE	1121					No		81	F
EA11922	WATERFRONT PL	600					No		126	F
E696111	FORT WORDEN WAY						No	EISENHOWER AVE		
E909007	020		9.79		9.8	9.8	No			
E515865	020		9.81		9.82	9.82	No			
E548330	020		9.81		9.82	9.82	No			
E618498	020		9.81		9.82	9.82	No			
E683995	020		9.81		9.82	9.82	No			
E720905	020		9.81		9.82	9.82	No			
E722366	020		9.81		9.82	9.82	No			
E749278	020		9.81		9.82	9.82	No			
E785164	020		9.81		9.82	9.82	No			
E793057	020		9.81		9.82	9.82	No			
E824147	020		9.81		9.82	9.82	No			
E988710	020		9.81		9.82	9.82	No			
E997985	020		9.81		9.82	9.82	No			

REPORT NUMBER	COMP DIR FROM REF POINT	REFERENCE POINT NAME	DATE	DAY NAME	TIME 24	TIME	MOST SEVERE SOBRIETY TYPE CODE	MOST SEVERE SOBRIETY TYPE	MOST SEVERE INJURY TYPE CODE
E808449			06/14/2018	Thursday	14:58	2:58 PM	4	Had NOT Been Drinking	1
E585229	SW	ADAMS ST	09/14/2016	Wednesday	11:47	11:47 AM	4	Had NOT Been Drinking	1
E572791	SW	FILLMORE ST	08/10/2016	Wednesday	14:55	2:55 PM	4	Had NOT Been Drinking	1
E825468	SW	FILLMORE ST	07/27/2018	Friday	17:07	5:07 PM	4	Had NOT Been Drinking	1
E828123	SW	FILLMORE ST	08/10/2018	Friday	13:10	1:10 PM	4	Had NOT Been Drinking	1
E719862	NE	HARRISON ST	10/03/2017	Tuesday	13:53	1:53 PM	4	Had NOT Been Drinking	7
E859014	NE	HARRISON ST	11/07/2018	Wednesday	19:50	7:50 PM	4	Had NOT Been Drinking	1
E581742	NE	TAYLOR ST	09/02/2016	Friday	10:55	10:55 AM	4	Had NOT Been Drinking	1
E657683	SW	TYLER ST	03/22/2017	Wednesday	11:50	11:50 AM	4	Had NOT Been Drinking	1
EA39470	NE	TYLER ST	05/29/2020	Friday	12:41	12:41 PM			7
E745708			12/06/2017	Wednesday	18:19	6:19 PM	4	Had NOT Been Drinking	1
E676428			05/19/2017	Friday	16:40	4:40 PM	4	Had NOT Been Drinking	1
E590224			09/29/2016	Thursday	19:07	7:07 PM	4	Had NOT Been Drinking	6
EA52292	SW	POLK ST	07/16/2020	Thursday	16:17	4:17 PM			1
EA11922	NE	QUINCY ST	02/05/2020	Wednesday	15:45	3:45 PM			1
E696111			07/23/2017	Sunday	18:00	6:00 PM	4	Had NOT Been Drinking	1
E909007			04/05/2019	Friday	08:04	8:04 AM	4	Had NOT Been Drinking	7
E515865			02/05/2016	Friday	17:50	5:50 PM	4	Had NOT Been Drinking	1
E548330			05/26/2016	Thursday	17:10	5:10 PM	4	Had NOT Been Drinking	6
E618498			12/07/2016	Wednesday	17:59	5:59 PM	4	Had NOT Been Drinking	1
E683995			06/13/2017	Tuesday	15:52	3:52 PM	4	Had NOT Been Drinking	6
E720905			10/06/2017	Friday	15:10	3:10 PM	4	Had NOT Been Drinking	7
E722366			10/06/2017	Friday	16:18	4:18 PM	4	Had NOT Been Drinking	1
E749278			12/17/2017	Sunday	09:46	9:46 AM	4	Had NOT Been Drinking	1
E785164			04/02/2018	Monday	12:40	12:40 PM	4	Had NOT Been Drinking	1
E793057			04/25/2018	Wednesday	17:41	5:41 PM	4	Had NOT Been Drinking	1
E824147			08/01/2018	Wednesday	09:17	9:17 AM	4	Had NOT Been Drinking	7
E988710			11/16/2019	Saturday	17:09	5:09 PM	3	HBD - Sobriety Unknown	7
E997985			12/23/2019	Monday	15:18	3:18 PM	4	Had NOT Been Drinking	1

REPORT NUMBER	MOST SEVERE INJURY TYPE	FATAL COLS	SUSP SER INJ COLS	SUSP MINOR INJ COLS	POSS INJ COLS	TOTAL INJ COLS	# FAT	# SUSP SER INJ	# SUSP MINOR INJ	# POS INJ	TOTAL # INJ	# VEH	# PEDS	# PEDAL	FIRST COLLISION TYPE CODE
E808449	No Apparent Injury	0	0	0	0	0	0	0	0	0	0	2	0	0	15
E585229	No Apparent Injury	0	0	0	0	0	0	0	0	0	0	3	0	0	14
E572791	No Apparent Injury	0	0	0	0	0	0	0	0	0	0	2	0	0	13
E825468	No Apparent Injury	0	0	0	0	0	0	0	0	0	0	1	0	0	50
E828123	No Apparent Injury	0	0	0	0	0	0	0	0	0	0	1	0	0	50
E719862	Possible Injury	0	0	0	1	1	0	0	0	1	1	2	0	0	14
E859014	No Apparent Injury	0	0	0	0	0	0	0	0	0	0	2	0	0	10
E581742	No Apparent Injury	0	0	0	0	0	0	0	0	0	0	2	0	0	20
E657683	No Apparent Injury	0	0	0	0	0	0	0	0	0	0	2	0	0	32
EA39470	Possible Injury	0	0	0	1	1	0	0	0	1	1	0	0	1	8
E745708	No Apparent Injury	0	0	0	0	0	0	0	0	0	0	2	0	0	30
E676428	No Apparent Injury	0	0	0	0	0	0	0	0	0	0	2	0	0	84
E590224	Suspected Minor Injury	0	0	1	0	1	0	0	1	0	1	1	0	1	45
EA52292	No Apparent Injury	0	0	0	0	0	0	0	0	0	0	2	0	0	20
EA11922	No Apparent Injury	0	0	0	0	0	0	0	0	0	0	1	0	0	50
E696111	No Apparent Injury	0	0	0	0	0	0	0	0	0	0	2	0	0	10
E909007	Possible Injury	0	0	0	1	1	0	0	0	2	2	3	0	0	14
E515865	No Apparent Injury	0	0	0	0	0	0	0	0	0	0	2	0	0	14
E548330	Suspected Minor Injury	0	0	1	0	1	0	0	1	0	1	1	0	1	45
E618498	No Apparent Injury	0	0	0	0	0	0	0	0	0	0	2	0	0	10
E683995	Suspected Minor Injury	0	0	1	0	1	0	0	1	0	1	1	0	1	45
E720905	Possible Injury	0	0	0	1	1	0	0	0	1	1	2	0	0	14
E722366	No Apparent Injury	0	0	0	0	0	0	0	0	0	0	2	0	0	10
E749278	No Apparent Injury	0	0	0	0	0	0	0	0	0	0	2	0	0	14
E785164	No Apparent Injury	0	0	0	0	0	0	0	0	0	0	2	0	0	10
E793057	No Apparent Injury	0	0	0	0	0	0	0	0	0	0	2	0	0	14
E824147	Possible Injury	0	0	0	1	1	0	0	0	1	1	2	0	0	14
E988710	Possible Injury	0	0	0	1	1	0	0	0	1	1	1	0	1	6
E997985	No Apparent Injury	0	0	0	0	0	0	0	0	0	0	2	0	0	14



REPORT NUMBER	FIRST COLLISION TYPE	FIRST OBJECT STRUCK CODE
E808449	From same direction - one left turn - one straight	
E585229	From same direction - both going straight - one stopped - rear-end	
E572791	From same direction - both going straight - both moving - rear-end	
E825468	Fixed object	56
E828123	Fixed object	14
E719862	From same direction - both going straight - one stopped - rear-end	
E859014	Entering at angle	
E581742	One car leaving parked position	
E657683	One parked--one moving	
EA39470	Pedalcyclist All Other Involvements "ONE UNIT - PEDALCYCLIST ONLY or PEDALCYCLIST STR	
E745708	From opposite direction - all others	
E676428	Same direction -- both turning left -- one stopped -- rear end	
E590224	Vehicle - Pedalcyclist	
EA52292	One car leaving parked position	
EA11922	Fixed object	16
E696111	Entering at angle	
E909007	From same direction - both going straight - one stopped - rear-end	
E515865	From same direction - both going straight - one stopped - rear-end	
E548330	Vehicle - Pedalcyclist	
E618498	Entering at angle	
E683995	Vehicle - Pedalcyclist	
E720905	From same direction - both going straight - one stopped - rear-end	
E722366	Entering at angle	
E749278	From same direction - both going straight - one stopped - rear-end	
E785164	Entering at angle	
E793057	From same direction - both going straight - one stopped - rear-end	
E824147	From same direction - both going straight - one stopped - rear-end	
E988710	Pedalcyclist Strikes Moving Vehicle	
E997985	From same direction - both going straight - one stopped - rear-end	

REPORT NUMBER	FIRST OBJECT STRUCK	SECOND COLLISION TYPE CODE	SECOND COLLISION TYPE	SECOND OBJECT STRUCK CODE
E808449				
E585229		14	From same direction - both going straight - one stopped - rear-end	
E572791				
E825468	Tree or Stump (stationary)	50	Fixed object	83
E828123	Metal Sign Post			
E719862				
E859014				
E581742				
E657683				
EA39470				
E745708				
E676428				
E590224				
EA52292				
EA11922	Street Light Pole or Base			
E696111				
E909007		14	From same direction - both going straight - one stopped - rear-end	
E515865				
E548330				
E618498				
E683995				
E720905				
E722366				
E749278				
E785164				
E793057				
E824147				
E988710				
E997985				

REPORT NUMBER	SECOND OBJECT STRUCK	JUNCTION RELATIONSHIP CODE	JUNCTION RELATIONSHIP	WEATHER CODE
E808449		1	At Intersection and Related	1
E585229		2	Intersection Related but Not at Intersection	1
E572791		4	Not at Intersection and Not Related	1
E825468	Linear Curb	3	At Driveway	1
E828123		3	At Driveway	1
E719862		3	At Driveway	1
E859014		3	At Driveway	1
E581742		4	Not at Intersection and Not Related	1
E657683		4	Not at Intersection and Not Related	1
EA39470		4	Not at Intersection and Not Related	1
E745708		6	At Driveway within Major Intersection	1
E676428		1	At Intersection and Related	1
E590224		1	At Intersection and Related	1
EA52292		4	Not at Intersection and Not Related	1
EA11922		4	Not at Intersection and Not Related	3
E696111		1	At Intersection and Related	1
E909007		2	Intersection Related but Not at Intersection	2
E515865		1	At Intersection and Related	3
E548330		1	At Intersection and Related	2
E618498		1	At Intersection and Related	1
E683995		1	At Intersection and Related	1
E720905		1	At Intersection and Related	2
E722366		1	At Intersection and Related	2
E749278		1	At Intersection and Related	2
E785164		1	At Intersection and Related	2
E793057		1	At Intersection and Related	1
E824147		1	At Intersection and Related	1
E988710		1	At Intersection and Related	3
E997985		1	At Intersection and Related	2

REPORT NUMBER	WEATHER	ROADWAY SURFACE CONDITION CODE	ROADWAY SURFACE CONDITION	ROADWAY CHARACTERISTIC CODE	ROADWAY CHARACTERISTIC	LIGHTING CONDITION CODE	LIGHTING CONDITION
E808449	Clear or Partly Cloudy	1	Dry	3	Straight at Hillcr	1	Daylight
E585229	Clear or Partly Cloudy	1	Dry	1	Straight & Level	1	Daylight
E572791	Clear or Partly Cloudy	1	Dry			1	Daylight
E825468	Clear or Partly Cloudy	1	Dry			1	Daylight
E828123	Clear or Partly Cloudy	1	Dry	1	Straight & Level	1	Daylight
E719862	Clear or Partly Cloudy	1	Dry	1	Straight & Level	1	Daylight
E859014	Clear or Partly Cloudy	1	Dry	1	Straight & Level	4	Dark-Street Lights On
E581742	Clear or Partly Cloudy	1	Dry	1	Straight & Level	1	Daylight
E657683	Clear or Partly Cloudy	1	Dry			1	Daylight
EA39470	Clear	1	Dry	1	Straight & Level	1	Daylight
E745708	Clear or Partly Cloudy	2	Wet			4	Dark-Street Lights On
E676428	Clear or Partly Cloudy	1	Dry	1	Straight & Level	1	Daylight
E590224	Clear or Partly Cloudy	1	Dry	1	Straight & Level	3	Dusk
EA52292	Clear or Partly Cloudy	1	Dry	1	Straight & Level	1	Daylight
EA11922	Raining	2	Wet			1	Daylight
E696111	Clear or Partly Cloudy	1	Dry	1	Straight & Level	1	Daylight
E909007	Overcast	1	Dry	1	Straight & Level	1	Daylight
E515865	Raining	2	Wet	2	Straight & Grade	4	Dark-Street Lights On
E548330	Overcast	1	Dry	1	Straight & Level	1	Daylight
E618498	Clear or Partly Cloudy	8	Other	1	Straight & Level	4	Dark-Street Lights On
E683995	Clear or Partly Cloudy	1	Dry	2	Straight & Grade	1	Daylight
E720905	Overcast	1	Dry	1	Straight & Level	1	Daylight
E722366	Overcast	1	Dry	1	Straight & Level	1	Daylight
E749278	Overcast	1	Dry	1	Straight & Level	1	Daylight
E785164	Overcast	1	Dry	1	Straight & Level	1	Daylight
E793057	Clear or Partly Cloudy	1	Dry	6	Curve & Grade	1	Daylight
E824147	Clear or Partly Cloudy	1	Dry			1	Daylight
E988710	Raining	2	Wet	1	Straight & Level	4	Dark-Street Lights On
E997985	Overcast	2	Wet	2	Straight & Grade	1	Daylight

REPORT NUMBER	MISCELLANEOUS TRAFFICWAY TYPE	MISCELLANEOUS TRAFFICWAY NUMBER	CO ONLY INTERSECTING COUNTY ROAD MILEPOST	CO ONLY INTERSECTING COUNTY ROAD MP AB IND	CO ONLY FEDERAL FUNCTIONAL CLASS	FIRST IMPACT LOCATION CODE
E808449						C1
E585229						C1
E572791						C1
E825468						C2
E828123						C1
E719862						C1
E859014						C1
E581742						C1
E657683						C2
EA39470						C2
E745708						C1
E676428						C1
E590224						C2
EA52292						C0
EA11922						C4
E696111	Other Road					C5
E909007						A1
E515865						D1
E548330						B1
E618498						D1
E683995						D1
E720905						A1
E722366						B1
E749278						A1
E785164						A6
E793057						D6
E824147						A1
E988710						D1
E997985						D1

REPORT NUMBER	FIRST IMPACT LOCATION (City, County & Misc Trafficways - 2010 forward)	SR ONLY VEH 1 MOVEMENT	SR ONLY VEH 2 MOVEMENT
E808449	Lane of Primary Trafficway		
E585229	Lane of Primary Trafficway		
E572791	Lane of Primary Trafficway		
E825468	Outside Shoulder of Primary Trafficway		
E828123	Lane of Primary Trafficway		
E719862	Lane of Primary Trafficway		
E859014	Lane of Primary Trafficway		
E581742	Lane of Primary Trafficway		
E657683	Outside Shoulder of Primary Trafficway		
EA39470	Outside Shoulder of Primary Trafficway		
E745708	Lane of Primary Trafficway		
E676428	Lane of Primary Trafficway		
E590224	Outside Shoulder of Primary Trafficway		
EA52292	Other Location (City/County/Misc. Trafficway)		
EA11922	Past the Outside Shoulder of Primary Trafficway		
E696111	Intersecting Trafficway		
E909007	Lane 1 Increasing Milepost	Moving Straight	Stopped in Traffic - Legally Standing
E515865	Lane 1 Decreasing Milepost	Moving Straight	Stopped in Traffic - Legally Standing
E548330	Intersecting Road Increasing Milepost	Moving Straight	Moving Straight
E618498	Lane 1 Decreasing Milepost	Turning Right	Moving Straight
E683995	Lane 1 Decreasing Milepost	Turning Right	Moving Straight
E720905	Lane 1 Increasing Milepost	Moving Straight	Stopped in Traffic - Legally Standing
E722366	Intersecting Road Increasing Milepost	Turning Right	Illegally Parked in Road or Stopped in Roadway
E749278	Lane 1 Increasing Milepost	Moving Straight	Stopped in Traffic - Legally Standing
E785164	Left Turn Lane Increasing Milepost	Stopped in Traffic - Legally Standing	Turning Left
E793057	Left Turn Lane Decreasing Milepost	Moving Straight	Stopped in Traffic - Legally Standing
E824147	Lane 1 Increasing Milepost	Moving Straight	Stopped in Traffic - Legally Standing
E988710	Lane 1 Decreasing Milepost	Turning Left	Turning Left
E997985	Lane 1 Decreasing Milepost	Moving Straight	Stopped in Traffic - Legally Standing

REPORT NUMBER	SR ONLY URBAN/RURAL	SR ONLY STATE FUNCTIONAL CLASS	VEHICLE 1 TYPE	VEHICLE 1 ACTION	VEHICLE 1 COMPASS DIRECTION FROM	VEHICLE 1 COMPASS DIRECTION TO
E808449			Pickup,Panel Truck or Vanette under 10,000 lb	Going Straight Ahead	West	East
E585229			Passenger Car	Going Straight Ahead	Southwest	Northeast
E572791			Passenger Car	Going Straight Ahead	Northeast	Southwest
E825468			Other	Making Right Turn	Northwest	Southwest
E828123			Pickup,Panel Truck or Vanette under 10,000 lb	Making Right Turn	North	West
E719862			Passenger Car	Going Straight Ahead	West	East
E859014			Passenger Car	Making Left Turn	Northwest	Southeast
E581742			Passenger Car	Starting From Parked Position	West	East
E657683			Pickup,Panel Truck or Vanette under 10,000 lb	Backing	Vehicle Backing	Vehicle Backing
EA39470						
E745708			Pickup,Panel Truck or Vanette under 10,000 lb	Making Left Turn	South	West
E676428			Passenger Car	Making Left Turn	Southwest	Northwest
E590224			Passenger Car	Other*	West	East
EA52292			Pickup,Panel Truck or Vanette under 10,000 lb	Backing	Vehicle Backing	Vehicle Backing
EA11922			Pickup,Panel Truck or Vanette under 10,000 lb	Negotiating a Curve	North	West
E696111			Pickup,Panel Truck or Vanette under 10,000 lb	Making Left Turn	East	South
E909007	Urban	U1	Passenger Car	Going Straight Ahead	West	East
E515865	Urban	U1	Passenger Car	Going Straight Ahead	Northeast	Southwest
E548330	Urban	U1	Passenger Car	Going Straight Ahead	East	South
E618498	Urban	U1	Pickup,Panel Truck or Vanette under 10,000 lb	Making Right Turn	North	West
E683995	Urban	U1	Pickup,Panel Truck or Vanette under 10,000 lb	Making Right Turn	West	South
E720905	Urban	U1	Passenger Car	Going Straight Ahead	West	East
E722366	Urban	U1	Truck & Trailer	Making Right Turn	West	South
E749278	Urban	U1	Passenger Car	Going Straight Ahead	West	East
E785164	Urban	U1	Pickup,Panel Truck or Vanette under 10,000 lb	Stopped at Signal or Stop Sign	Vehicle Stopped	Vehicle Stopped
E793057	Urban	U1	Pickup,Panel Truck or Vanette under 10,000 lb	Going Straight Ahead	East	West
E824147	Urban	U1	Pickup,Panel Truck or Vanette under 10,000 lb	Going Straight Ahead	South	North
E988710	Urban	U1	Passenger Car	Making Left Turn	North	East
E997985	Urban	U1	Passenger Car	Going Straight Ahead	East	West

REPORT NUMBER	VEHICLE 1 TRAFFIC CONTROL	VEHICLE 1 POSTED SPEED	VEHICLE 1 ROADWAY TYPE	VEHICLE 1 ROADWAY SURFACE TYPE	VEHICLE 2 TYPE
E808449	No Traffic Control	25	Two Way - Undivided	Blacktop	Passenger Car
E585229	No Traffic Control	20	Two Way - Undivided	Blacktop	Passenger Car
E572791	No Traffic Control	20	Center-Two Way Left Turn Lane	Blacktop	Passenger Car
E825468	Stop Sign		Other	Blacktop	
E828123	No Traffic Control		Other	Blacktop	
E719862	No Traffic Control	20	Two Way - Divided, no Barrier	Blacktop	Passenger Car
E859014	No Traffic Control	20	Two Way - Divided, no Barrier	Blacktop	Passenger Car
E581742	No Traffic Control	20	Two Way - Divided, no Barrier	Blacktop	Passenger Car
E657683	No Traffic Control	20	Two Way - Undivided	Blacktop	Pickup, Panel Truck or Vanette under 10,000 lb
EA39470					
E745708	Stop Sign	20	Two Way - Divided, no Barrier	Blacktop	Passenger Car
E676428	Other Traffic Control	20	Two Way - Undivided	Blacktop	Passenger Car
E590224	Signals	20	Two Way - Undivided	Blacktop	
EA52292	No Traffic Control		Driveway	Blacktop	Passenger Car
EA11922	No Traffic Control		Other	Blacktop	
E696111	Stop Sign	15	Two Way - Divided, no Barrier	Blacktop	Passenger Car
E909007	Signals	40	Two Way - Undivided	Blacktop	Pickup, Panel Truck or Vanette under 10,000 lb
E515865	Signals	40	Two Way - Divided, no Barrier	Blacktop	Pickup, Panel Truck or Vanette under 10,000 lb
E548330	Signals	40	Two Way - Undivided	Blacktop	
E618498	Signals	40	Reversible Road	Blacktop	Passenger Car
E683995	Signals	40	Two Way - Undivided	Blacktop	
E720905	Signals	45	Two Way - Undivided	Blacktop	Pickup, Panel Truck or Vanette under 10,000 lb
E722366	No Traffic Control	25	Two Way - Undivided	Blacktop	Passenger Car
E749278	Signals	40	Two Way - Divided, no Barrier	Blacktop	Pickup, Panel Truck or Vanette under 10,000 lb
E785164	Signals	40	Other	Blacktop	Truck Tractor & Semi-Trailer
E793057	No Traffic Control	40	Two Way - Undivided	Blacktop	Pickup, Panel Truck or Vanette under 10,000 lb
E824147	Other Traffic Control	40	Two Way - Undivided	Blacktop	Passenger Car
E988710	Signals	25	Other	Blacktop	
E997985	Signals	40	Two Way - Undivided	Blacktop	Pickup, Panel Truck or Vanette under 10,000 lb



REPORT NUMBER	VEHICLE 2 ACTION	VEHICLE 2 COMPASS DIRECTION FROM	VEHICLE 2 COMPASS DIRECTION TO	VEHICLE 2 TRAFFIC CONTROL	VEHICLE 2 POSTED SPEED	VEHICLE 2 ROADWAY TYPE
E808449	Making Left Turn	West	North	No Traffic Control	25	Two Way - Undivided
E585229	Stopped for Traffic	Vehicle Stopped	Vehicle Stopped	No Traffic Control		Two Way - Undivided
E572791	Going Straight Ahead	Northeast	Southwest	No Traffic Control	20	Center-Two Way Left Turn Lane
E825468						
E828123						
E719862	Stopped for Traffic	West	Vehicle Stopped	No Traffic Control	20	Two Way - Divided, no Barrier
E859014	Going Straight Ahead	West	East	No Traffic Control	20	Two Way - Divided, no Barrier
E581742	Going Straight Ahead	West	East	No Traffic Control	20	Two Way - Divided, no Barrier
E657683	Legally Parked, Unoccupied					
EA39470						
E745708	Making Left Turn	South	West	Stop Sign	20	Two Way - Divided, no Barrier
E676428	Stopped for Traffic	Southwest	Northwest	Other Traffic Control	20	Two Way - Undivided
E590224						
EA52292	Going Straight Ahead	Northeast	Southwest	No Traffic Control		Driveway
EA11922						
E696111	Making Right Turn	South	East	Stop Sign	15	Two Way - Divided, no Barrier
E909007	Stopped at Signal or Stop Sign	West	Vehicle Stopped	Signals	40	Two Way - Undivided
E515865	Stopped at Signal or Stop Sign	Vehicle Stopped	Vehicle Stopped	Signals	40	Two Way - Divided, no Barrier
E548330						
E618498	Going Straight Ahead	East	West	Signals	40	Two Way - Divided, no Barrier
E683995						
E720905	Stopped at Signal or Stop Sign	West	East	Signals	45	Two Way - Undivided
E722366	Stopped in Roadway	West	Vehicle Stopped	No Traffic Control	25	Two Way - Undivided
E749278	Stopped at Signal or Stop Sign	Vehicle Stopped	Vehicle Stopped	Signals	40	Two Way - Divided, no Barrier
E785164	Making Left Turn	East	South	Signals	40	Other
E793057	Stopped at Signal or Stop Sign	Vehicle Stopped	Vehicle Stopped	Signals	40	Two Way - Undivided
E824147	Stopped at Signal or Stop Sign	South	Vehicle Stopped	Other Traffic Control	40	Two Way - Undivided
E988710						
E997985	Stopped at Signal or Stop Sign	East	Vehicle Stopped	Signals	40	Two Way - Undivided

REPORT NUMBER	VEHICLE 2 ROADWAY SURFACE TYPE	VEHICLE 3 TYPE	VEHICLE 3 ACTION	VEHICLE 3 COMPASS DIRECTION FROM	VEHICLE 3 COMPASS DIRECTION TO
E808449	Blacktop				
E585229	Blacktop	Pickup,Panel Truck or Vanette under 10,000 lb	Stopped for Traffic	Vehicle Stopped	Vehicle Stopped
E572791	Blacktop				
E825468					
E828123					
E719862	Blacktop				
E859014	Blacktop				
E581742	Blacktop				
E657683					
EA39470					
E745708	Blacktop				
E676428	Blacktop				
E590224					
EA52292	Blacktop				
EA11922					
E696111	Blacktop				
E909007	Blacktop	Pickup,Panel Truck or Vanette under 10,000 lb	Stopped at Signal or Stop Sign	West	Vehicle Stopped
E515865	Blacktop				
E548330					
E618498	Blacktop				
E683995					
E720905	Blacktop				
E722366	Blacktop				
E749278	Blacktop				
E785164	Blacktop				
E793057	Blacktop				
E824147	Blacktop				
E988710					
E997985	Blacktop				

REPORT NUMBER	VEHICLE 3 TRAFFIC CONTROL	VEHICLE 3 POSTED SPEED	VEHICLE 3 ROADWAY TYPE	VEHICLE 3 ROADWAY SURFACE TYPE	MV DRIVER CONTRIBUTING CIRCUMSTANCE 1 (UNIT 1)
E808449					Inattention
E585229	No Traffic Control		Two Way - Undivided	Blacktop	Inattention
E572791					Operating Defective Equipment
E825468					Improper Turn/Merge
E828123					None
E719862					Inattention
E859014					Inattention
E581742					Inattention
E657683					Driver Not Distracted
EA39470					
E745708					Inattention
E676428					Inattention
E590224					Did Not Grant R/W to Non Motorist
EA52292					Improper Backing
EA11922					None
E696111					Did Not Grant RW to Vehicle
E909007	Signals	40	Two Way - Undivided	Blacktop	Inattention
E515865					Follow Too Closely
E548330					Did Not Grant R/W to Non Motorist
E618498					Inattention
E683995					Inattention
E720905					Inattention
E722366					Improper Turn/Merge
E749278					Follow Too Closely
E785164					Other Contributing Circ Not Listed
E793057					Other Driver Distractions Inside Vehicle
E824147					Inattention
E988710					None
E997985					Inattention

REPORT NUMBER	MV DRIVER CONTRIBUTING CIRCUMSTANCE 2 (UNIT 1)	MV DRIVER CONTRIBUTING CIRCUMSTANCE 3 (UNIT 1)
E808449	Follow Too Closely	
E585229		
E572791	Follow Too Closely	
E825468		
E828123		
E719862	Driver Interacting with Passengers, Anim	Follow Too Closely
E859014	Did Not Grant RW to Vehicle	
E581742	Did Not Grant RW to Vehicle	
E657683		
EA39470		
E745708		
E676428	Follow Too Closely	
E590224	Distractions Outside Vehicle	Unknown Distraction
EA52292		
EA11922		
E696111		
E909007	Follow Too Closely	
E515865		
E548330		
E618498		
E683995		
E720905	Follow Too Closely	
E722366	Inattention	Did Not Grant RW to Vehicle
E749278		
E785164		
E793057		
E824147		
E988710		
E997985	Follow Too Closely	

REPORT NUMBER	MV DRIVER MISC ACTION 1 (UNIT 1)
E808449	
E585229	
E572791	
E825468	
E828123	Attached trailer struck another vehicle or object, pedestrian or pedalcyclist
E719862	
E859014	
E581742	Parking maneuver - parallel
E657683	Parking maneuver - parallel
EA39470	
E745708	Turn after stopping at red flashing light or stop sign
E676428	
E590224	
EA52292	
EA11922	
E696111	Turn after stopping at red flashing light or stop sign
E909007	
E515865	
E548330	
E618498	
E683995	
E720905	
E722366	Attached trailer struck another vehicle or object, pedestrian or pedalcyclist
E749278	
E785164	
E793057	
E824147	
E988710	
E997985	

REPORT NUMBER	MV DRIVER MISC ACTION 2 (UNIT 1)	MV DRIVER MISC ACTION 3 (UNIT 1)	MV DRIVER CONTRIBUTING CIRCUMSTANCE 1 (UNIT 2)
E808449			None
E585229			None
E572791			None
E825468			
E828123			
E719862			None
E859014			None
E581742			None
E657683	Hit and run		None
EA39470			
E745708			None
E676428			None
E590224			
EA52292			None
EA11922			
E696111			Driver Not Distracted
E909007			None
E515865			None
E548330			
E618498			None
E683995			
E720905			None
E722366			None
E749278			None
E785164			Improper Turn/Merge
E793057			None
E824147			None
E988710			
E997985			None

REPORT NUMBER	MV DRIVER CONTRIBUTING CIRCUMSTANCE 2 (UNIT 2)	MV DRIVER CONTRIBUTING CIRCUMSTANCE 3 (UNIT 2)	MV DRIVER MISC ACTION 1 (UNIT 2)
E808449			
E585229			Stopped for another vehicle
E572791			Slowing for another vehicle
E825468			
E828123			
E719862			Stopped for pedestrian / pedalcyclist
E859014			
E581742			
E657683			
EA39470			
E745708			Turn after stopping at red flashing light or stop sign
E676428			Stopped for pedestrian / pedalcyclist
E590224			
EA52292			
EA11922			
E696111			Turn after stopping at red flashing light or stop sign
E909007			Stopped for another vehicle
E515865			
E548330			
E618498			
E683995			
E720905			
E722366			
E749278			
E785164			Attached trailer struck another vehicle or object, pedestrian or pedalcyclist
E793057			
E824147			
E988710			
E997985			

REPORT NUMBER	MV DRIVER MISC ACTION 2 (UNIT 2)	MV DRIVER MISC ACTION 3 (UNIT 2)	MV DRIVER CONTRIBUTING CIRCUMSTANCE 1 (UNIT 3)
E808449			
E585229			None
E572791			
E825468			
E828123			
E719862			
E859014			
E581742			
E657683			
EA39470			
E745708			
E676428			
E590224			
EA52292			
EA11922			
E696111			
E909007			None
E515865			
E548330			
E618498			
E683995			
E720905			
E722366			
E749278			
E785164			
E793057			
E824147			
E988710			
E997985			



REPORT NUMBER	MV DRIVER CONTRIBUTING CIRCUMSTANCE 2 (UNIT 3)	MV DRIVER CONTRIBUTING CIRCUMSTANCE 3 (UNIT 3)	MV DRIVER MISC ACTION 1 (UNIT 3)
E808449			
E585229			Stopped for pedestrian / pedalcyclist
E572791			
E825468			
E828123			
E719862			
E859014			
E581742			
E657683			
EA39470			
E745708			
E676428			
E590224			
EA52292			
EA11922			
E696111			
E909007			
E515865			
E548330			
E618498			
E683995			
E720905			
E722366			
E749278			
E785164			
E793057			
E824147			
E988710			
E997985			

REPORT NUMBER	MV DRIVER MISC ACTION 2 (UNIT 3)	MV DRIVER MISC ACTION 3 (UNIT 3)	PEDESTRIAN ACTION (UNIT 2)
E808449			
E585229			
E572791			
E825468			
E828123			
E719862			
E859014			
E581742			
E657683			
EA39470			
E745708			
E676428			
E590224			
EA52292			
EA11922			
E696111			
E909007			
E515865			
E548330			
E618498			
E683995			
E720905			
E722366			
E749278			
E785164			
E793057			
E824147			
E988710			
E997985			

REPORT NUMBER	PEDESTRIAN CONTRIBUTING CIRCUMSTANCE 1 (UNIT 2)	PEDESTRIAN CONTRIBUTING CIRCUMSTANCE 2 (UNIT 2)	PEDESTRIAN CONTRIBUTING CIRCUMSTANCE 3 (UNIT 2)	PEDESTRIAN WAS USING (UNIT 2)	PEDESTRIAN ACTION (UNIT 3)
E808449					
E585229					
E572791					
E825468					
E828123					
E719862					
E859014					
E581742					
E657683					
EA39470					
E745708					
E676428					
E590224					
EA52292					
EA11922					
E696111					
E909007					
E515865					
E548330					
E618498					
E683995					
E720905					
E722366					
E749278					
E785164					
E793057					
E824147					
E988710					
E997985					

REPORT NUMBER	PEDESTRIAN CONTRIBUTING CIRCUMSTANCE 1 (UNIT 3)	PEDESTRIAN CONTRIBUTING CIRCUMSTANCE 2 (UNIT 3)	PEDESTRIAN CONTRIBUTING CIRCUMSTANCE 3 (UNIT 3)	PEDESTRIAN WAS USING (UNIT 3)	PEDESTRIAN ACTION (UNIT 4)	PEDESTRIAN CONTRIBUTING CIRCUMSTANCE 1 (UNIT 4)	PEDESTRIAN CONTRIBUTING CIRCUMSTANCE 2 (UNIT 4)
E808449							
E585229							
E572791							
E825468							
E828123							
E719862							
E859014							
E581742							
E657683							
EA39470							
E745708							
E676428							
E590224							
EA52292							
EA11922							
E696111							
E909007							
E515865							
E548330							
E618498							
E683995							
E720905							
E722366							
E749278							
E785164							
E793057							
E824147							
E988710							
E997985							

REPORT NUMBER	PEDESTRIAN CONTRIBUTING CIRCUMSTANCE 3 (UNIT 4)	PEDESTRIAN WAS USING (UNIT 4)	BICYCLIST ACTION (UNIT 1)	BICYCLIST CONTRIBUTING CIRCUMSTANCE 1 (UNIT 1)	BICYCLIST CONTRIBUTING CIRCUMSTANCE 2 (UNIT 1)	BICYCLIST CONTRIBUTING CIRCUMSTANCE 3 (UNIT 1)
E808449						
E585229						
E572791						
E825468						
E828123						
E719862						
E859014						
E581742						
E657683						
EA39470			Riding with Traffic	None		
E745708						
E676428						
E590224						
EA52292						
EA11922						
E696111						
E909007						
E515865						
E548330						
E618498						
E683995						
E720905						
E722366						
E749278						
E785164						
E793057						
E824147						
E988710						
E997985						

REPORT NUMBER	BICYCLIST WAS USING (UNIT 1)	BICYCLIST ACTION (UNIT 2)	BICYCLIST CONTRIBUTING CIRCUMSTANCE 1 (UNIT 2)	BICYCLIST CONTRIBUTING CIRCUMSTANCE 2 (UNIT 2)
E808449				
E585229				
E572791				
E825468				
E828123				
E719862				
E859014				
E581742				
E657683				
EA39470	Designated Bike Route			
E745708				
E676428				
E590224		Riding with Traffic	Improper Passing	
EA52292				
EA11922				
E696111				
E909007				
E515865				
E548330		Xing or Entering Trafficway	Inattention	Non Motorist on Wrong Side of Road
E618498				
E683995		Riding Against Traffic	Non Motorist on Wrong Side of Road	
E720905				
E722366				
E749278				
E785164				
E793057				
E824147				
E988710		Xing or Entering Trafficway	Did Not Grant RW to Vehicle	
E997985				

REPORT NUMBER	BICYCLIST CONTRIBUTING CIRCUMSTANCE 3 (UNIT 2)	BICYCLIST WAS USING (UNIT 2)	BICYCLIST ACTION (UNIT 3)	BICYCLIST CONTRIBUTING CIRCUMSTANCE 1 (UNIT 3)	BICYCLIST CONTRIBUTING CIRCUMSTANCE 2 (UNIT 3)	BICYCLIST CONTRIBUTING CIRCUMSTANCE 3 (UNIT 3)
E808449						
E585229						
E572791						
E825468						
E828123						
E719862						
E859014						
E581742						
E657683						
EA39470						
E745708						
E676428						
E590224		Roadway				
EA52292						
EA11922						
E696111						
E909007						
E515865						
E548330		Marked X walk				
E618498						
E683995		Shoulder				
E720905						
E722366						
E749278						
E785164						
E793057						
E824147						
E988710		Roadway				
E997985						

REPORT NUMBER	BICYCLIST WAS USING (UNIT 3)	WA STATE PLANE SOUTH - X	WA STATE PLANE SOUTH - Y
E808449		1086415.9	1020978.82
E585229		1089271.06	1022307.69
E572791		1088248.99	1021700.35
E825468		1088241.74	1021697.77
E828123		1088284.33	1021722.59
E719862		1088154.39	1021648.98
E859014		1088136.11	1021636.22
E581742		1089117.52	1022213.25
E657683		1088761.09	1022016.01
EA39470		1088930.09	1022101.46
E745708		1088578.79	1021890.66
E676428		1089607.25	1022505.91
E590224		1089096.39	1022200.74
EA52292		1088545.86	1021800.08
EA11922		1089767.53	1022491.73
E696111		1086387.09	1029501.84
E909007		1075018.94	1017412.87
E515865		1075093.24	1017494.62
E548330		1075086.12	1017490.21
E618498		1075087.34	1017493.67
E683995		1075096.3	1017500.64
E720905		1075093.74	1017495.78
E722366		1075087.57	1017493.46
E749278		1075087.34	1017493.67
E785164		1075092.16	1017498.87
E793057		1075087.34	1017493.67
E824147		1075086.43	1017497.29
E988710		1075091.35	1017496.14
E997985		1075087.34	1017493.67



REPORT NUMBER	JURISDICTION	COUNTY	CITY	TRIBAL RESERVATION NAME	INVESTIGATIVE AGENCY	REPORT NUMBER	INDEXED PRIMARY TRAFFICWAY
EA94377	State Route	Jefferson	Port Townsend		State Patrol	EA94377	020
E659670	State Route	Jefferson	Port Townsend		State Patrol	E659670	020
EA46902	State Route	Jefferson	Port Townsend		Municipal/City Police	EA46902	020
E668769	State Route	Jefferson	Port Townsend		State Patrol	E668769	020
E726219	State Route	Jefferson	Port Townsend		Municipal/City Police	E726219	020
E764139	State Route	Jefferson	Port Townsend		Municipal/City Police	E764139	020
E546368	State Route	Jefferson	Port Townsend		Municipal/City Police	E546368	020
EA49808	State Route	Jefferson	Port Townsend		State Patrol	EA49808	020
EA70052	State Route	Jefferson	Port Townsend		State Patrol	EA70052	020
E806859	State Route	Jefferson	Port Townsend		Municipal/City Police	E806859	020
E905152	State Route	Jefferson	Port Townsend		Municipal/City Police	E905152	020
E610945	State Route	Jefferson	Port Townsend		Municipal/City Police	E610945	020
EA22364	State Route	Jefferson	Port Townsend		Municipal/City Police	EA22364	020
E944165	State Route	Jefferson	Port Townsend		Municipal/City Police	E944165	020
EA42053	State Route	Jefferson	Port Townsend		Municipal/City Police	EA42053	020
E933756	State Route	Jefferson	Port Townsend		Municipal/City Police	E933756	020
E837643	State Route	Jefferson	Port Townsend		Municipal/City Police	E837643	020
E892551	State Route	Jefferson	Port Townsend		Municipal/City Police	E892551	020
E919107	State Route	Jefferson	Port Townsend		Municipal/City Police	E919107	020
E980894	State Route	Jefferson	Port Townsend		Municipal/City Police	E980894	020
EA78064	State Route	Jefferson	Port Townsend		State Patrol	EA78064	020
E652696	State Route	Jefferson	Port Townsend		Municipal/City Police	E652696	020
E897341	State Route	Jefferson	Port Townsend		Municipal/City Police	E897341	020
E685972	State Route	Jefferson	Port Townsend		Municipal/City Police	E685972	020
E931617	State Route	Jefferson	Port Townsend		Municipal/City Police	E931617	020
E913696	State Route	Jefferson	Port Townsend		Municipal/City Police	E913696	020
EA22360	State Route	Jefferson	Port Townsend		Municipal/City Police	EA22360	020
E828122	State Route	Jefferson	Port Townsend		Municipal/City Police	E828122	020
E668236	State Route	Jefferson	Port Townsend		Municipal/City Police	E668236	020

REPORT NUMBER	PRIMARY TRAFFICWAY	BLOCK NUMBER	MILEPOST	A / B	MAINLINE ARM	ARM	SR ONLY HISTORY/ SUSPENSE	INTERSECTING TRAFFICWAY	DIST FROM REF POINT	MI or FT
EA94377	020		9.81		9.82	9.82	No			
E659670	020		9.84		9.85	9.85	No			
EA46902	020		9.84		9.85	9.85	No			
E668769	020		9.85		9.86	9.86	No			
E726219	020		9.85		9.86	9.86	No			
E764139	020		9.88		9.89	9.89	No			
E546368	020		9.94		9.95	9.95	No			
EA49808	020		9.96		9.97	9.97	No			
EA70052	020		10.01		10.02	10.02	No			
E806859	020		10.13		10.14	10.14	No			
E905152	020		10.13		10.14	10.14	No			
E610945	020		10.14		10.15	10.15	No			
EA22364	020		10.15		10.16	10.16	No			
E944165	020		10.19		10.2	10.2	No			
EA42053	020		10.20		10.21	10.21	No			
E933756	020		10.22		10.23	10.23	No			
E837643	020		10.23		10.24	10.24	No			
E892551	020		10.23		10.24	10.24	No			
E919107	020		10.23		10.24	10.24	No			
E980894	020		10.23		10.24	10.24	No			
EA78064	020		10.23		10.24	10.24	No			
E652696	020		10.24		10.25	10.25	No			
E897341	020		10.24		10.25	10.25	No			
E685972	020		10.25		10.26	10.26	No			
E931617	020		10.25		10.26	10.26	No			
E913696	020		10.26		10.27	10.27	No			
EA22360	020		10.26		10.27	10.27	No			
E828122	020		10.27		10.28	10.28	No			
E668236	020		10.30		10.31	10.31	No			

REPORT NUMBER	COMP DIR FROM REF POINT	REFERENCE POINT NAME	DATE	DAY NAME	TIME 24	TIME	MOST SEVERE SOBRIETY TYPE CODE	MOST SEVERE SOBRIETY TYPE	MOST SEVERE INJURY TYPE CODE
EA94377			12/22/2020	Tuesday	12:50	12:50 PM			7
E659670			04/03/2017	Monday	14:25	2:25 PM	4	Had NOT Been Drinking	1
EA46902			07/01/2020	Wednesday	16:20	4:20 PM			7
E668769			04/28/2017	Friday	13:50	1:50 PM	4	Had NOT Been Drinking	1
E726219			10/21/2017	Saturday	01:53	1:53 AM	1	HBD - Ability Impaired	1
E764139			01/27/2018	Saturday	22:30	10:30 PM	4	Had NOT Been Drinking	1
E546368			05/18/2016	Wednesday	18:54	6:54 PM	4	Had NOT Been Drinking	7
EA49808			07/19/2020	Sunday	09:30	9:30 AM			1
EA70052			10/06/2020	Tuesday	21:17	9:17 PM			1
E806859			06/09/2018	Saturday	17:43	5:43 PM	4	Had NOT Been Drinking	7
E905152			03/20/2019	Wednesday	16:58	4:58 PM	4	Had NOT Been Drinking	7
E610945			11/17/2016	Thursday	12:15	12:15 PM	4	Had NOT Been Drinking	1
EA22364			02/18/2020	Tuesday	14:58	2:58 PM			6
E944165			06/25/2019	Tuesday	14:15	2:15 PM	4	Had NOT Been Drinking	1
EA42053			06/19/2020	Friday	12:12	12:12 PM			7
E933756			06/18/2019	Tuesday	08:55	8:55 AM	4	Had NOT Been Drinking	1
E837643			09/07/2018	Friday	12:10	12:10 PM	4	Had NOT Been Drinking	1
E892551			01/29/2019	Tuesday	09:08	9:08 AM	4	Had NOT Been Drinking	1
E919107			04/29/2019	Monday	16:06	4:06 PM	4	Had NOT Been Drinking	1
E980894			10/18/2019	Friday	09:38	9:38 AM	4	Had NOT Been Drinking	1
EA78064			11/04/2020	Wednesday	08:00	8:00 AM			1
E652696			03/16/2017	Thursday	14:15	2:15 PM	4	Had NOT Been Drinking	7
E897341			02/19/2019	Tuesday	18:20	6:20 PM	4	Had NOT Been Drinking	1
E685972			06/28/2017	Wednesday	00:00	12:00 AM	9	Unknown	0
E931617			06/17/2019	Monday	22:42	10:42 PM	1	HBD - Ability Impaired	1
E913696			04/19/2019	Friday	08:25	8:25 AM	4	Had NOT Been Drinking	7
EA22360			02/10/2020	Monday	16:04	4:04 PM			1
E828122			08/10/2018	Friday	10:12	10:12 AM	4	Had NOT Been Drinking	6
E668236			05/01/2017	Monday	12:20	12:20 PM	4	Had NOT Been Drinking	1

REPORT NUMBER	MOST SEVERE INJURY TYPE	FATAL COLS	SUSP SER INJ COLS	SUSP MINOR INJ COLS	POSS INJ COLS	TOTAL INJ COLS	# FAT	# SUSP SER INJ	# SUSP MINOR INJ	# POS INJ	TOTAL # INJ	# VEH	# PEDS	# PEDAL	FIRST COLLISION TYPE CODE
EA94377	Possible Injury	0	0	0	1	1	0	0	0	1	1	2	0	0	10
E659670	No Apparent Injury	0	0	0	0	0	0	0	0	0	0	2	0	0	16
EA46902	Possible Injury	0	0	0	1	1	0	0	0	2	2	3	0	0	13
E668769	No Apparent Injury	0	0	0	0	0	0	0	0	0	0	2	0	0	10
E726219	No Apparent Injury	0	0	0	0	0	0	0	0	0	0	1	0	0	50
E764139	No Apparent Injury	0	0	0	0	0	0	0	0	0	0	1	0	0	50
E546368	Possible Injury	0	0	0	1	1	0	0	0	1	1	2	0	0	13
EA49808	No Apparent Injury	0	0	0	0	0	0	0	0	0	0	1	0	0	50
EA70052	No Apparent Injury	0	0	0	0	0	0	0	0	0	0	2	0	0	32
E806859	Possible Injury	0	0	0	1	1	0	0	0	2	2	2	0	0	14
E905152	Possible Injury	0	0	0	1	1	0	0	0	2	2	2	0	0	13
E610945	No Apparent Injury	0	0	0	0	0	0	0	0	0	0	2	0	0	30
EA22364	Suspected Minor Injury	0	0	1	0	1	0	0	1	0	1	3	0	0	14
E944165	No Apparent Injury	0	0	0	0	0	0	0	0	0	0	3	0	0	14
EA42053	Possible Injury	0	0	0	1	1	0	0	0	1	1	2	0	0	14
E933756	No Apparent Injury	0	0	0	0	0	0	0	0	0	0	3	0	0	14
E837643	No Apparent Injury	0	0	0	0	0	0	0	0	0	0	1	0	0	50
E892551	No Apparent Injury	0	0	0	0	0	0	0	0	0	0	2	0	0	10
E919107	No Apparent Injury	0	0	0	0	0	0	0	0	0	0	1	0	0	50
E980894	No Apparent Injury	0	0	0	0	0	0	0	0	0	0	2	0	0	14
EA78064	No Apparent Injury	0	0	0	0	0	0	0	0	0	0	2	0	0	13
E652696	Possible Injury	0	0	0	1	1	0	0	0	1	1	2	0	0	10
E897341	No Apparent Injury	0	0	0	0	0	0	0	0	0	0	2	0	0	13
E685972	Unknown	0	0	0	0	0	0	0	0	0	0	1	0	0	50
E931617	No Apparent Injury	0	0	0	0	0	0	0	0	0	0	1	0	0	50
E913696	Possible Injury	0	0	0	1	1	0	0	0	1	1	1	1	0	0
EA22360	No Apparent Injury	0	0	0	0	0	0	0	0	0	0	2	0	0	14
E828122	Suspected Minor Injury	0	0	1	0	1	0	0	1	0	1	1	0	1	6
E668236	No Apparent Injury	0	0	0	0	0	0	0	0	0	0	2	0	0	13

REPORT NUMBER	FIRST COLLISION TYPE	FIRST OBJECT STRUCK CODE
EA94377	Entering at angle	
E659670	From same direction - one right turn - one straight	
EA46902	From same direction - both going straight - both moving - rear-end	
E668769	Entering at angle	
E726219	Fixed object	56
E764139	Fixed object	69
E546368	From same direction - both going straight - both moving - rear-end	
EA49808	Fixed object	13
EA70052	One parked--one moving	
E806859	From same direction - both going straight - one stopped - rear-end	
E905152	From same direction - both going straight - both moving - rear-end	
E610945	From opposite direction - all others	
EA22364	From same direction - both going straight - one stopped - rear-end	
E944165	From same direction - both going straight - one stopped - rear-end	
EA42053	From same direction - both going straight - one stopped - rear-end	
E933756	From same direction - both going straight - one stopped - rear-end	
E837643	Fixed object	71
E892551	Entering at angle	
E919107	Fixed object	35
E980894	From same direction - both going straight - one stopped - rear-end	
EA78064	From same direction - both going straight - both moving - rear-end	
E652696	Entering at angle	
E897341	From same direction - both going straight - both moving - rear-end	
E685972	Fixed object	15
E931617	Fixed object	83
E913696	Vehicle going straight hits pedestrian	
EA22360	From same direction - both going straight - one stopped - rear-end	
E828122	Pedalcyclist Strikes Moving Vehicle	
E668236	From same direction - both going straight - both moving - rear-end	

REPORT NUMBER	FIRST OBJECT STRUCK	SECOND COLLISION TYPE CODE	SECOND COLLISION TYPE	SECOND OBJECT STRUCK CODE
EA94377				
E659670				
EA46902		13	From same direction - both going straight - both moving - rear-end	
E668769				
E726219	Tree or Stump (stationary)			
E764139	Over Embankment - No Guardrail Present	51	Other object	71
E546368				
EA49808	Wood Sign Post	50	Fixed object	56
EA70052				
E806859				
E905152				
E610945				
EA22364		14	From same direction - both going straight - one stopped - rear-end	
E944165		14	From same direction - both going straight - one stopped - rear-end	
EA42053				
E933756		14	From same direction - both going straight - one stopped - rear-end	
E837643	Other Objects	50	Fixed object	16
E892551				
E919107	Concrete Barrier/Jersey Barrier - Face			
E980894				
EA78064				
E652696				
E897341				
E685972	Guide Post	50	Fixed object	15
E931617	Linear Curb	50	Fixed object	15
E913696				
EA22360				
E828122				
E668236				

REPORT NUMBER	SECOND OBJECT STRUCK	JUNCTION RELATIONSHIP CODE	JUNCTION RELATIONSHIP	WEATHER CODE
EA94377		1	At Intersection and Related	1
E659670		3	At Driveway	1
EA46902		7	Driveway Related but Not at Driveway	3
E668769		3	At Driveway	1
E726219		4	Not at Intersection and Not Related	3
E764139	Other Objects	4	Not at Intersection and Not Related	1
E546368		4	Not at Intersection and Not Related	1
EA49808	Tree or Stump (stationary)	4	Not at Intersection and Not Related	1
EA70052		4	Not at Intersection and Not Related	1
E806859		4	Not at Intersection and Not Related	1
E905152		4	Not at Intersection and Not Related	1
E610945		4	Not at Intersection and Not Related	2
EA22364		4	Not at Intersection and Not Related	1
E944165		2	Intersection Related but Not at Intersection	1
EA42053		E	Roundabout Related but not at Roundabout	1
E933756		E	Roundabout Related but not at Roundabout	1
E837643	Street Light Pole or Base	B	Circulating Roundabout	1
E892551		A	Entering Roundabout	1
E919107		C	Exiting Roundabout	1
E980894		C	Exiting Roundabout	1
EA78064		A	Entering Roundabout	2
E652696		A	Entering Roundabout	1
E897341		D	At Roundabout but not Related	3
E685972	Guide Post	B	Circulating Roundabout	2
E931617	Guide Post	B	Circulating Roundabout	1
E913696		C	Exiting Roundabout	3
EA22360		E	Roundabout Related but not at Roundabout	1
E828122		3	At Driveway	1
E668236		4	Not at Intersection and Not Related	3

REPORT NUMBER	WEATHER	ROADWAY SURFACE CONDITION CODE	ROADWAY SURFACE CONDITION	ROADWAY CHARACTERISTIC CODE	ROADWAY CHARACTERISTIC	LIGHTING CONDITION CODE	LIGHTING CONDITION
EA94377	Clear or Partly Cloudy	1	Dry	1	Straight & Level	1	Daylight
E659670	Clear or Partly Cloudy	1	Dry	2	Straight & Grade	1	Daylight
EA46902	Raining	2	Wet	1	Straight & Level	1	Daylight
E668769	Clear or Partly Cloudy	1	Dry	6	Curve & Grade	1	Daylight
E726219	Raining	2	Wet			6	Dark-No Street Lights
E764139	Clear or Partly Cloudy	1	Dry	6	Curve & Grade	4	Dark-Street Lights On
E546368	Clear or Partly Cloudy	1	Dry	6	Curve & Grade	1	Daylight
EA49808	Clear	1	Dry	6	Curve & Grade	1	Daylight
EA70052	Clear	1	Dry	6	Curve & Grade	6	Dark-No Street Lights
E806859	Clear or Partly Cloudy	1	Dry	6	Curve & Grade	1	Daylight
E905152	Clear or Partly Cloudy	1	Dry	1	Straight & Level	1	Daylight
E610945	Overcast	1	Dry	1	Straight & Level	1	Daylight
EA22364	Clear	1	Dry			1	Daylight
E944165	Clear or Partly Cloudy	1	Dry	2	Straight & Grade	1	Daylight
EA42053	Clear	1	Dry	1	Straight & Level	1	Daylight
E933756	Clear or Partly Cloudy	1	Dry	1	Straight & Level	1	Daylight
E837643	Clear or Partly Cloudy	1	Dry	5	Curve & Level	1	Daylight
E892551	Clear or Partly Cloudy	1	Dry	6	Curve & Grade	1	Daylight
E919107	Clear or Partly Cloudy	1	Dry	5	Curve & Level	1	Daylight
E980894	Clear or Partly Cloudy	1	Dry	5	Curve & Level	1	Daylight
EA78064	Overcast	2	Wet	5	Curve & Level	1	Daylight
E652696	Clear or Partly Cloudy	1	Dry	5	Curve & Level	1	Daylight
E897341	Raining	2	Wet	1	Straight & Level	4	Dark-Street Lights On
E685972	Overcast	1	Dry	5	Curve & Level	4	Dark-Street Lights On
E931617	Clear or Partly Cloudy	1	Dry	5	Curve & Level	4	Dark-Street Lights On
E913696	Raining	2	Wet	5	Curve & Level	1	Daylight
EA22360	Clear	1	Dry			1	Daylight
E828122	Clear or Partly Cloudy	1	Dry	1	Straight & Level	1	Daylight
E668236	Raining	2	Wet	1	Straight & Level	1	Daylight



REPORT NUMBER	MISCELLANEOUS TRAFFICWAY TYPE	MISCELLANEOUS TRAFFICWAY NUMBER	CO ONLY INTERSECTING COUNTY ROAD MILEPOST	CO ONLY INTERSECTING COUNTY ROAD MP AB IND	CO ONLY FEDERAL FUNCTIONAL CLASS	FIRST IMPACT LOCATION CODE
EA94377						D1
E659670						A1
EA46902						A1
E668769						A1
E726219						A0
E764139						A0
E546368						D1
EA49808						D0
EA70052						D1
E806859						A1
E905152						A1
E610945						A1
EA22364						A1
E944165						A1
EA42053						A1
E933756						A1
E837643						A0
E892551						D2
E919107						A0
E980894						D1
EA78064						A1
E652696						D1
E897341						A1
E685972						A0
E931617						D7
E913696						A1
EA22360						D1
E828122						B1
E668236						A1

REPORT NUMBER	FIRST IMPACT LOCATION (City, County & Misc Trafficways - 2010 forward)	SR ONLY VEH 1 MOVEMENT	SR ONLY VEH 2 MOVEMENT
EA94377	Lane 1 Decreasing Milepost	Moving Straight	Turning Right
E659670	Lane 1 Increasing Milepost	Moving Straight	Turning Right
EA46902	Lane 1 Increasing Milepost	Moving Straight	Moving Straight
E668769	Lane 1 Increasing Milepost	Turning Right	Moving Straight
E726219	Past Right Shoulder Increasing Milepost	Moving Straight	Unknown or Not Applicable
E764139	Past Right Shoulder Increasing Milepost	Moving Straight	Unknown or Not Applicable
E546368	Lane 1 Decreasing Milepost	Moving Straight	Moving Straight
EA49808	Past Right Shoulder Decreasing Milepost	Moving Straight	Unknown or Not Applicable
EA70052	Lane 1 Decreasing Milepost	Moving Straight	Parked
E806859	Lane 1 Increasing Milepost	Moving Straight	Stopped in Traffic - Legally Standing
E905152	Lane 1 Increasing Milepost	Moving Straight	Moving Straight
E610945	Lane 1 Increasing Milepost	Making U-Turn	Moving Straight
EA22364	Lane 1 Increasing Milepost	Moving Straight	Stopped in Traffic - Legally Standing
E944165	Lane 1 Increasing Milepost	Moving Straight	Stopped in Traffic - Legally Standing
EA42053	Lane 1 Increasing Milepost	Moving Straight	Stopped in Traffic - Legally Standing
E933756	Lane 1 Increasing Milepost	Moving Straight	Stopped in Traffic - Legally Standing
E837643	Past Right Shoulder Increasing Milepost	Backing	Unknown or Not Applicable
E892551	Lane 2 Decreasing Milepost	Turning Right	Moving Straight
E919107	Past Right Shoulder Increasing Milepost	Turning Right	Unknown or Not Applicable
E980894	Lane 1 Decreasing Milepost	Moving Straight	Stopped in Traffic - Legally Standing
EA78064	Lane 1 Increasing Milepost	Moving Straight	Moving Straight
E652696	Lane 1 Decreasing Milepost	Turning Right	Moving Straight
E897341	Lane 1 Increasing Milepost	Moving Straight	Moving Straight
E685972	Past Right Shoulder Increasing Milepost	Moving Straight	Unknown or Not Applicable
E931617	Right Shoulder Decreasing Milepost	Moving Straight	Unknown or Not Applicable
E913696	Lane 1 Increasing Milepost	Moving Straight	Moving Straight
EA22360	Lane 1 Decreasing Milepost	Moving Straight	Stopped in Traffic - Legally Standing
E828122	Intersecting Road Increasing Milepost	Turning Right	Moving Straight
E668236	Lane 1 Increasing Milepost	Moving Straight	Moving Straight

REPORT NUMBER	SR ONLY URBAN/RURAL	SR ONLY STATE FUNCTIONAL CLASS	VEHICLE 1 TYPE	VEHICLE 1 ACTION	VEHICLE 1 COMPASS DIRECTION FROM	VEHICLE 1 COMPASS DIRECTION TO
EA94377	Urban	U1	Pickup,Panel Truck or Vanette under 10,000 lb	Going Straight Ahead	East	West
E659670	Urban	U1	Passenger Car	Going Straight Ahead	West	East
EA46902	Urban	U1	Pickup,Panel Truck or Vanette under 10,000 lb	Going Straight Ahead	South	North
E668769	Urban	U1	Passenger Car	Making Right Turn	East	North
E726219	Urban	U1	Pickup,Panel Truck or Vanette under 10,000 lb	Going Straight Ahead	East	West
E764139	Urban	U1	Passenger Car	Going Straight Ahead	Southwest	Northeast
E546368	Urban	U1	Passenger Car	Going Straight Ahead	East	West
EA49808	Urban	U1	Passenger Car	Negotiating a Curve	East	West
EA70052	Urban	U1	Pickup,Panel Truck or Vanette under 10,000 lb	Overtaking and Passing	East	West
E806859	Urban	U1	Passenger Car	Going Straight Ahead	West	East
E905152	Urban	U1	Pickup,Panel Truck or Vanette under 10,000 lb	Going Straight Ahead	West	East
E610945	Urban	U1	Passenger Car	Making U-Turn	West	West
EA22364	Urban	U1	Passenger Car	Going Straight Ahead	South	North
E944165	Urban	U1	Pickup,Panel Truck or Vanette under 10,000 lb	Going Straight Ahead	West	East
EA42053	Urban	U1	Pickup,Panel Truck or Vanette under 10,000 lb	Going Straight Ahead	West	East
E933756	Urban	U1	Passenger Car	Going Straight Ahead	West	East
E837643	Urban	U1	Truck Tractor & Semi-Trailer	Making Right Turn	West	South
E892551	Urban	U1	Pickup,Panel Truck or Vanette under 10,000 lb	Making Right Turn	North	West
E919107	Urban	U1	Truck Tractor & Semi-Trailer	Making Right Turn	West	South
E980894	Urban	U1	Pickup,Panel Truck or Vanette under 10,000 lb	Going Straight Ahead	East	West
EA78064	Urban	U1	Pickup,Panel Truck or Vanette under 10,000 lb	Going Straight Ahead	West	East
E652696	Urban	U1	Passenger Car	Making Right Turn	North	West
E897341	Urban	U1	Passenger Car	Going Straight Ahead	West	East
E685972	Urban	U1	Not Stated	Going Straight Ahead		
E931617	Urban	U1	Passenger Car	Going Straight Ahead	North	West
E913696	Urban	U1	Passenger Car	Other*	West	East
EA22360	Urban	U1	Passenger Car	Going Straight Ahead	East	West
E828122	Urban	U1	Pickup,Panel Truck or Vanette under 10,000 lb	Making Right Turn	West	South
E668236	Urban	U1	Pickup,Panel Truck or Vanette under 10,000 lb	Going Straight Ahead	West	East

REPORT NUMBER	VEHICLE 1 TRAFFIC CONTROL	VEHICLE 1 POSTED SPEED	VEHICLE 1 ROADWAY TYPE	VEHICLE 1 ROADWAY SURFACE TYPE	VEHICLE 2 TYPE
EA94377	Signals	35	Two Way - Undivided	Blacktop	Passenger Car
E659670	No Traffic Control	40	Two Way - Undivided	Blacktop	Pickup,Panel Truck or Vanette under 10,000 lb
EA46902	Signals	40	Two Way - Undivided	Blacktop	Pickup,Panel Truck or Vanette under 10,000 lb
E668769	No Traffic Control	40	Two Way - Undivided	Blacktop	Pickup,Panel Truck or Vanette under 10,000 lb
E726219	No Traffic Control	40	Two Way - Divided, no Barrier	Blacktop	
E764139	No Traffic Control	40	Two Way - Divided, no Barrier	Blacktop	
E546368	No Traffic Control	40	Two Way - Undivided	Blacktop	Passenger Car
EA49808	No Traffic Control	40	Two Way - Undivided	Blacktop	
EA70052	Officer/Flagger	40	Two Way - Undivided	Blacktop	Pickup,Panel Truck or Vanette under 10,000 lb
E806859	No Traffic Control	30	Two Way - Undivided	Blacktop	Pickup,Panel Truck or Vanette under 10,000 lb
E905152	No Traffic Control	30	Two Way - Divided, no Barrier	Blacktop	Pickup,Panel Truck or Vanette under 10,000 lb
E610945	No Traffic Control	30	Two Way - Undivided	Blacktop	Pickup,Panel Truck or Vanette under 10,000 lb
EA22364	Other Traffic Control	30	Two Way - Divided, no Barrier	Blacktop	Passenger Car
E944165	No Traffic Control	25	Two Way - Undivided	Blacktop	Passenger Car
EA42053	No Traffic Control	30	Two Way - Undivided	Blacktop	Pickup,Panel Truck or Vanette under 10,000 lb
E933756	No Traffic Control	25	Two Way - Undivided	Blacktop	Pickup,Panel Truck or Vanette under 10,000 lb
E837643	Yield	30	Two Way - Divided, with Barrier	Blacktop	
E892551	Yield	25	Two Way - Divided, with Barrier	Blacktop	Pickup,Panel Truck or Vanette under 10,000 lb
E919107	Other Traffic Control		Other	Blacktop	
E980894	Yield	30	Two Way - Divided, no Barrier	Blacktop	Pickup,Panel Truck or Vanette under 10,000 lb
EA78064	No Traffic Control	30	One Way	Blacktop	Pickup,Panel Truck or Vanette under 10,000 lb
E652696	Yield	30	Other	Blacktop	Passenger Car
E897341	No Traffic Control	30	One Way	Blacktop	Pickup,Panel Truck or Vanette under 10,000 lb
E685972	No Traffic Control			Blacktop	
E931617	No Traffic Control		Other	Blacktop	
E913696	Other Traffic Control	30	Two Way - Divided, with Barrier	Concrete	
EA22360	Other Traffic Control		Two Way - Divided, with Barrier	Blacktop	Pickup,Panel Truck or Vanette under 10,000 lb
E828122	No Traffic Control		Driveway	Blacktop	
E668236	No Traffic Control		Two Way - Divided, with Barrier	Blacktop	Passenger Car

REPORT NUMBER	VEHICLE 2 ACTION	VEHICLE 2 COMPASS DIRECTION FROM	VEHICLE 2 COMPASS DIRECTION TO	VEHICLE 2 TRAFFIC CONTROL	VEHICLE 2 POSTED SPEED	VEHICLE 2 ROADWAY TYPE
EA94377	Making Right Turn	North	West	Signals	35	Two Way - Undivided
E659670	Making Right Turn	West	South	No Traffic Control	40	Two Way - Undivided
EA46902	Slowing	South	North	Signals	40	Two Way - Undivided
E668769	Going Straight Ahead	South	North	No Traffic Control	40	Two Way - Undivided
E726219						
E764139						
E546368	Slowing	East	West	No Traffic Control	40	Two Way - Undivided
EA49808						
EA70052	Legally Parked, Unoccupied	West	East			
E806859	Stopped for Traffic	Vehicle Stopped	Vehicle Stopped	No Traffic Control	30	Two Way - Undivided
E905152	Slowing	West	East	No Traffic Control		Two Way - Divided, no Barrier
E610945	Going Straight Ahead	West	East	No Traffic Control	30	Two Way - Undivided
EA22364	Stopped for Traffic	Vehicle Stopped	Vehicle Stopped	Other Traffic Control		Two Way - Divided, no Barrier
E944165	Stopped for Traffic	Vehicle Stopped	Vehicle Stopped	No Traffic Control	25	Two Way - Undivided
EA42053	Stopped for Traffic	Vehicle Stopped	Vehicle Stopped	No Traffic Control	30	Two Way - Undivided
E933756	Stopped for Traffic	Vehicle Stopped	Vehicle Stopped	No Traffic Control	25	Two Way - Undivided
E837643						
E892551	Going Straight Ahead	East	West	No Traffic Control	25	Two Way - Divided, no Barrier
E919107						
E980894	Stopped for Traffic	Vehicle Stopped	Vehicle Stopped	No Traffic Control	30	Two Way - Divided, no Barrier
EA78064	Slowing	West	East	No Traffic Control	30	One Way
E652696	Going Straight Ahead	East	West	No Traffic Control	30	Other
E897341	Slowing	West	East	No Traffic Control	30	One Way
E685972						
E931617						
E913696						
EA22360	Stopped for Traffic	East	West	Other Traffic Control		Two Way - Divided, with Barrier
E828122						
E668236	Going Straight Ahead	West	East	No Traffic Control		Two Way - Divided, with Barrier

REPORT NUMBER	VEHICLE 2 ROADWAY SURFACE TYPE	VEHICLE 3 TYPE	VEHICLE 3 ACTION	VEHICLE 3 COMPASS DIRECTION FROM	VEHICLE 3 COMPASS DIRECTION TO
EA94377	Blacktop				
E659670	Blacktop				
EA46902	Blacktop	Pickup,Panel Truck or Vanette under 10,000 lb	Slowing	South	North
E668769	Blacktop				
E726219					
E764139					
E546368	Blacktop				
EA49808					
EA70052					
E806859	Blacktop				
E905152	Blacktop				
E610945	Blacktop				
EA22364	Blacktop	Pickup,Panel Truck or Vanette under 10,000 lb	Stopped for Traffic	Vehicle Stopped	Vehicle Stopped
E944165	Blacktop	Passenger Car	Stopped for Traffic	Vehicle Stopped	Vehicle Stopped
EA42053	Blacktop				
E933756	Blacktop	Passenger Car	Stopped for Traffic	Vehicle Stopped	Vehicle Stopped
E837643					
E892551	Blacktop				
E919107					
E980894	Blacktop				
EA78064	Blacktop				
E652696	Blacktop				
E897341	Blacktop				
E685972					
E931617					
E913696					
EA22360	Blacktop				
E828122					
E668236	Blacktop				

REPORT NUMBER	VEHICLE 3 TRAFFIC CONTROL	VEHICLE 3 POSTED SPEED	VEHICLE 3 ROADWAY TYPE	VEHICLE 3 ROADWAY SURFACE TYPE	MV DRIVER CONTRIBUTING CIRCUMSTANCE 1 (UNIT 1)
EA94377					Disregard Traffic Sign and Signals
E659670					Inattention
EA46902	Signals	40	Two Way - Undivided	Blacktop	None
E668769					Did Not Grant RW to Vehicle
E726219					Under Influence of Alcohol
E764139					Other Contributing Circ Not Listed
E546368					Inattention
EA49808					Under Influence of Drugs
EA70052					Disregard Flagger / Officer
E806859					Unknown Distraction
E905152					Inattention
E610945					Improper U-Turn
EA22364	Other Traffic Control		Two Way - Divided, no Barrier	Blacktop	Follow Too Closely
E944165	No Traffic Control	25	Two Way - Undivided	Blacktop	Follow Too Closely
EA42053					Follow Too Closely
E933756	Yield	25	Two Way - Undivided	Blacktop	Follow Too Closely
E837643					Inattention
E892551					Driver Not Distracted
E919107					Improper Turn/Merge
E980894					Follow Too Closely
EA78064					Exceeding Reas. Safe Speed
E652696					Driver Not Distracted
E897341					Follow Too Closely
E685972					Other Contributing Circ Not Listed
E931617					Under Influence of Alcohol
E913696					Inattention
EA22360					Follow Too Closely
E828122					Did Not Grant R/W to Non Motorist
E668236					None

REPORT NUMBER	MV DRIVER CONTRIBUTING CIRCUMSTANCE 2 (UNIT 1)	MV DRIVER CONTRIBUTING CIRCUMSTANCE 3 (UNIT 1)
EA94377		
E659670	Follow Too Closely	
EA46902		
E668769		
E726219		
E764139		
E546368	Follow Too Closely	
EA49808		
EA70052	Exceeding Reas. Safe Speed	Improper Passing
E806859		
E905152	Follow Too Closely	
E610945		
EA22364		
E944165		
EA42053		
E933756		
E837643		
E892551		
E919107		
E980894		
EA78064		
E652696		
E897341		
E685972		
E931617		
E913696		
EA22360		
E828122	Inattention	
E668236		



REPORT NUMBER	MV DRIVER MISC ACTION 1 (UNIT 1)
EA94377	
E659670	
EA46902	
E668769	
E726219	
E764139	Avoiding a non-domestic animal (deer, elk, etc.)
E546368	
EA49808	
EA70052	
E806859	
E905152	
E610945	
EA22364	
E944165	
EA42053	
E933756	
E837643	Attached trailer struck another vehicle or object, pedestrian or pedalcyclist
E892551	Blinded by sun
E919107	
E980894	
EA78064	
E652696	
E897341	
E685972	Struck curb, traffic island, or raised barrier before additional impacts
E931617	
E913696	
EA22360	
E828122	
E668236	

REPORT NUMBER	MV DRIVER MISC ACTION 2 (UNIT 1)	MV DRIVER MISC ACTION 3 (UNIT 1)	MV DRIVER CONTRIBUTING CIRCUMSTANCE 1 (UNIT 2)
EA94377			None
E659670			None
EA46902			None
E668769			None
E726219			
E764139			
E546368			None
EA49808			
EA70052			None
E806859			None
E905152			None
E610945			Unknown Distraction
EA22364			Follow Too Closely
E944165			None
EA42053			None
E933756			None
E837643	Hit and run		
E892551			None
E919107			
E980894			None
EA78064			None
E652696			Driver Not Distracted
E897341			None
E685972	Hit and run		
E931617			
E913696			
EA22360			None
E828122			
E668236			Follow Too Closely

REPORT NUMBER	MV DRIVER CONTRIBUTING CIRCUMSTANCE 2 (UNIT 2)	MV DRIVER CONTRIBUTING CIRCUMSTANCE 3 (UNIT 2)	MV DRIVER MISC ACTION 1 (UNIT 2)
EA94377			
E659670			
EA46902			
E668769			
E726219			
E764139			
E546368			Avoiding a non-domestic animal (deer, elk, etc.)
EA49808			
EA70052			
E806859			Stopped in line of traffic
E905152			Slowing for another vehicle
E610945			
EA22364			
E944165			Stopped in line of traffic
EA42053			
E933756			Stopped for another vehicle
E837643			
E892551			
E919107			
E980894			Stopped for pedestrian / pedalcyclist
EA78064			
E652696			
E897341			Slowing for animal
E685972			
E931617			
E913696			
EA22360			
E828122			
E668236			

REPORT NUMBER	MV DRIVER MISC ACTION 2 (UNIT 2)	MV DRIVER MISC ACTION 3 (UNIT 2)	MV DRIVER CONTRIBUTING CIRCUMSTANCE 1 (UNIT 3)
EA94377			
E659670			
EA46902			None
E668769			
E726219			
E764139			
E546368			
EA49808			
EA70052			
E806859			
E905152			
E610945			
EA22364			None
E944165			None
EA42053			
E933756			None
E837643			
E892551			
E919107			
E980894			
EA78064			
E652696			
E897341			
E685972			
E931617			
E913696			
EA22360			
E828122			
E668236			

REPORT NUMBER	MV DRIVER CONTRIBUTING CIRCUMSTANCE 2 (UNIT 3)	MV DRIVER CONTRIBUTING CIRCUMSTANCE 3 (UNIT 3)	MV DRIVER MISC ACTION 1 (UNIT 3)
EA94377			
E659670			
EA46902			
E668769			
E726219			
E764139			
E546368			
EA49808			
EA70052			
E806859			
E905152			
E610945			
EA22364			
E944165			Stopped in line of traffic
EA42053			
E933756			Stopped for another vehicle
E837643			
E892551			
E919107			
E980894			
EA78064			
E652696			
E897341			
E685972			
E931617			
E913696			
EA22360			
E828122			
E668236			

REPORT NUMBER	MV DRIVER MISC ACTION 2 (UNIT 3)	MV DRIVER MISC ACTION 3 (UNIT 3)	PEDESTRIAN ACTION (UNIT 2)
EA94377			
E659670			
EA46902			
E668769			
E726219			
E764139			
E546368			
EA49808			
EA70052			
E806859			
E905152			
E610945			
EA22364			
E944165			
EA42053			
E933756			
E837643			
E892551			
E919107			
E980894			
EA78064			
E652696			
E897341			
E685972			
E931617			
E913696			Xing at Intersection - No Signal
EA22360			
E828122			
E668236			

REPORT NUMBER	PEDESTRIAN CONTRIBUTING CIRCUMSTANCE 1 (UNIT 2)	PEDESTRIAN CONTRIBUTING CIRCUMSTANCE 2 (UNIT 2)	PEDESTRIAN CONTRIBUTING CIRCUMSTANCE 3 (UNIT 2)	PEDESTRIAN WAS USING (UNIT 2)	PEDESTRIAN ACTION (UNIT 3)
EA94377					
E659670					
EA46902					
E668769					
E726219					
E764139					
E546368					
EA49808					
EA70052					
E806859					
E905152					
E610945					
EA22364					
E944165					
EA42053					
E933756					
E837643					
E892551					
E919107					
E980894					
EA78064					
E652696					
E897341					
E685972					
E931617					
E913696	Inattention			Marked X walk	
EA22360					
E828122					
E668236					

REPORT NUMBER	PEDESTRIAN CONTRIBUTING CIRCUMSTANCE 1 (UNIT 3)	PEDESTRIAN CONTRIBUTING CIRCUMSTANCE 2 (UNIT 3)	PEDESTRIAN CONTRIBUTING CIRCUMSTANCE 3 (UNIT 3)	PEDESTRIAN WAS USING (UNIT 3)	PEDESTRIAN ACTION (UNIT 4)	PEDESTRIAN CONTRIBUTING CIRCUMSTANCE 1 (UNIT 4)	PEDESTRIAN CONTRIBUTING CIRCUMSTANCE 2 (UNIT 4)
EA94377							
E659670							
EA46902							
E668769							
E726219							
E764139							
E546368							
EA49808							
EA70052							
E806859							
E905152							
E610945							
EA22364							
E944165							
EA42053							
E933756							
E837643							
E892551							
E919107							
E980894							
EA78064							
E652696							
E897341							
E685972							
E931617							
E913696							
EA22360							
E828122							
E668236							



REPORT NUMBER	PEDESTRIAN CONTRIBUTING CIRCUMSTANCE 3 (UNIT 4)	PEDESTRIAN WAS USING (UNIT 4)	BICYCLIST ACTION (UNIT 1)	BICYCLIST CONTRIBUTING CIRCUMSTANCE 1 (UNIT 1)	BICYCLIST CONTRIBUTING CIRCUMSTANCE 2 (UNIT 1)	BICYCLIST CONTRIBUTING CIRCUMSTANCE 3 (UNIT 1)
EA94377						
E659670						
EA46902						
E668769						
E726219						
E764139						
E546368						
EA49808						
EA70052						
E806859						
E905152						
E610945						
EA22364						
E944165						
EA42053						
E933756						
E837643						
E892551						
E919107						
E980894						
EA78064						
E652696						
E897341						
E685972						
E931617						
E913696						
EA22360						
E828122						
E668236						

REPORT NUMBER	BICYCLIST WAS USING (UNIT 1)	BICYCLIST ACTION (UNIT 2)	BICYCLIST CONTRIBUTING CIRCUMSTANCE 1 (UNIT 2)	BICYCLIST CONTRIBUTING CIRCUMSTANCE 2 (UNIT 2)
EA94377				
E659670				
EA46902				
E668769				
E726219				
E764139				
E546368				
EA49808				
EA70052				
E806859				
E905152				
E610945				
EA22364				
E944165				
EA42053				
E933756				
E837643				
E892551				
E919107				
E980894				
EA78064				
E652696				
E897341				
E685972				
E931617				
E913696				
EA22360				
E828122		All Other Actions	None	
E668236				

REPORT NUMBER	BICYCLIST CONTRIBUTING CIRCUMSTANCE 3 (UNIT 2)	BICYCLIST WAS USING (UNIT 2)	BICYCLIST ACTION (UNIT 3)	BICYCLIST CONTRIBUTING CIRCUMSTANCE 1 (UNIT 3)	BICYCLIST CONTRIBUTING CIRCUMSTANCE 2 (UNIT 3)	BICYCLIST CONTRIBUTING CIRCUMSTANCE 3 (UNIT 3)
EA94377						
E659670						
EA46902						
E668769						
E726219						
E764139						
E546368						
EA49808						
EA70052						
E806859						
E905152						
E610945						
EA22364						
E944165						
EA42053						
E933756						
E837643						
E892551						
E919107						
E980894						
EA78064						
E652696						
E897341						
E685972						
E931617						
E913696						
EA22360						
E828122		Sidewalk				
E668236						

REPORT NUMBER	BICYCLIST WAS USING (UNIT 3)	WA STATE PLANE SOUTH - X	WA STATE PLANE SOUTH - Y
EA94377		1075089.26	1017492.76
E659670		1075188.57	1017596.96
EA46902		1075196.9	1017613.04
E668769		1075218.74	1017626.2
E726219		1075225.14	1017642.83
E764139		1075338.56	1017732.52
E546368		1075595.84	1017900.48
EA49808		1075659.46	1017934.59
EA70052		1075880.11	1018027.45
E806859		1076459.57	1018140
E905152		1076440.3	1018144.88
E610945		1076575.46	1018163.09
EA22364		1076541.66	1018158.73
E944165		1076737.25	1018188.13
EA42053		1076758.32	1018189.7
E933756		1076980.18	1018215.66
E837643		1077069.01	1018207.57
E892551		1077086.41	1018273.69
E919107		1077054.87	1018211.84
E980894		1077084.08	1018282.16
EA78064		1077069.41	1018211.08
E652696		1077128.05	1018300.74
E897341		1077112.51	1018177.08
E685972		1077167.96	1018198.21
E931617		1077171.55	1018291.1
E913696		1077222.92	1018230.07
EA22360		1077232.21	1018273.64
E828122		1077266.69	1018243.93
E668236		1077414.89	1018265.13

REPORT NUMBER	JURISDICTION	COUNTY	CITY	TRIBAL RESERVATION NAME	INVESTIGATIVE AGENCY	REPORT NUMBER	INDEXED PRIMARY TRAFFICWAY
E950691	State Route	Jefferson	Port Townsend		Municipal/City Police	E950691	020
E683992	State Route	Jefferson	Port Townsend		Municipal/City Police	E683992	020
E701529	State Route	Jefferson	Port Townsend		Municipal/City Police	E701529	020
E903196	State Route	Jefferson	Port Townsend		Municipal/City Police	E903196	020
E740097	State Route	Jefferson	Port Townsend		Municipal/City Police	E740097	020
E909858	State Route	Jefferson	Port Townsend		Municipal/City Police	E909858	020
E944169	State Route	Jefferson	Port Townsend		Municipal/City Police	E944169	020
E824270	State Route	Jefferson	Port Townsend		Municipal/City Police	E824270	020
E899811	State Route	Jefferson	Port Townsend		County Sheriff	E899811	020
E810272	State Route	Jefferson	Port Townsend		Municipal/City Police	E810272	020
EA43671	State Route	Jefferson	Port Townsend		Municipal/City Police	EA43671	020
E913167	State Route	Jefferson	Port Townsend		Municipal/City Police	E913167	020
E926327	State Route	Jefferson	Port Townsend		Municipal/City Police	E926327	020
E506389	State Route	Jefferson	Port Townsend		Municipal/City Police	E506389	020
E759443	State Route	Jefferson	Port Townsend		Municipal/City Police	E759443	020
EA29428	State Route	Jefferson	Port Townsend		Municipal/City Police	EA29428	020
E656923	State Route	Jefferson	Port Townsend		Municipal/City Police	E656923	020
E679517	State Route	Jefferson	Port Townsend		Municipal/City Police	E679517	020
E708882	State Route	Jefferson	Port Townsend		Municipal/City Police	E708882	020
E779530	State Route	Jefferson	Port Townsend		Municipal/City Police	E779530	020
EA42052	State Route	Jefferson	Port Townsend		Municipal/City Police	EA42052	020
EA83216	State Route	Jefferson	Port Townsend		County Sheriff	EA83216	020
EA11920	State Route	Jefferson	Port Townsend		Municipal/City Police	EA11920	020
E766340	State Route	Jefferson	Port Townsend		Municipal/City Police	E766340	020
E847347	State Route	Jefferson	Port Townsend		Municipal/City Police	E847347	020
E718643	State Route	Jefferson	Port Townsend		Municipal/City Police	E718643	020
E835760	State Route	Jefferson	Port Townsend		Municipal/City Police	E835760	020
E533036	State Route	Jefferson	Port Townsend		Municipal/City Police	E533036	020
E702245	State Route	Jefferson	Port Townsend		Municipal/City Police	E702245	020

REPORT NUMBER	PRIMARY TRAFFICWAY	BLOCK NUMBER	MILEPOST	A / B	MAINLINE ARM	ARM	SR ONLY HISTORY/ SUSPENSE	INTERSECTING TRAFFICWAY	DIST FROM REF POINT	MI or FT
E950691	020		10.30		10.31	10.31	No			
E683992	020		10.31		10.32	10.32	No			
E701529	020		10.33		10.34	10.34	No			
E903196	020		10.34		10.35	10.35	No			
E740097	020		10.35		10.36	10.36	No			
E909858	020		10.36		10.37	10.37	No			
E944169	020		10.36		10.37	10.37	No			
E824270	020		10.41		10.42	10.42	No			
E899811	020		10.42		10.43	10.43	No			
E810272	020		10.45		10.46	10.46	No			
EA43671	020		10.46		10.47	10.47	No			
E913167	020		10.47		10.48	10.48	No			
E926327	020		10.47		10.48	10.48	No			
E506389	020		10.48		10.49	10.49	No			
E759443	020		10.51		10.52	10.52	No			
EA29428	020		10.51		10.52	10.52	No			
E656923	020		10.52		10.53	10.53	No			
E679517	020		10.52		10.53	10.53	No			
E708882	020		10.52		10.53	10.53	No			
E779530	020		10.52		10.53	10.53	No			
EA42052	020		10.52		10.53	10.53	No			
EA83216	020		10.52		10.53	10.53	No			
EA11920	020		10.53		10.54	10.54	No			
E766340	020		10.54		10.55	10.55	No			
E847347	020		10.55		10.56	10.56	No			
E718643	020		10.57		10.58	10.58	No			
E835760	020		10.57		10.58	10.58	No			
E533036	020		10.58		10.59	10.59	No			
E702245	020		10.58		10.59	10.59	No			

REPORT NUMBER	COMP DIR FROM REF POINT	REFERENCE POINT NAME	DATE	DAY NAME	TIME 24	TIME	MOST SEVERE SOBRIETY TYPE CODE	MOST SEVERE SOBRIETY TYPE	MOST SEVERE INJURY TYPE CODE
E950691			08/06/2019	Tuesday	12:13	12:13 PM	4	Had NOT Been Drinking	7
E683992			06/13/2017	Tuesday	13:38	1:38 PM	4	Had NOT Been Drinking	1
E701529			07/28/2017	Friday	13:12	1:12 PM	4	Had NOT Been Drinking	7
E903196			03/11/2019	Monday	16:10	4:10 PM	4	Had NOT Been Drinking	1
E740097			11/26/2017	Sunday	10:50	10:50 AM	4	Had NOT Been Drinking	1
E909858			03/20/2019	Wednesday	17:55	5:55 PM	4	Had NOT Been Drinking	1
E944169			07/24/2019	Wednesday	13:19	1:19 PM	4	Had NOT Been Drinking	6
E824270			07/31/2018	Tuesday	15:38	3:38 PM	4	Had NOT Been Drinking	7
E899811			12/11/2018	Tuesday	16:10	4:10 PM	4	Had NOT Been Drinking	1
E810272			06/20/2018	Wednesday	18:40	6:40 PM	4	Had NOT Been Drinking	7
EA43671			06/20/2020	Saturday	16:12	4:12 PM			1
E913167			04/10/2019	Wednesday	12:08	12:08 PM	4	Had NOT Been Drinking	7
E926327			05/31/2019	Friday	16:16	4:16 PM	4	Had NOT Been Drinking	1
E506389			01/08/2016	Friday	17:41	5:41 PM	4	Had NOT Been Drinking	7
E759443			01/06/2018	Saturday	07:10	7:10 AM	4	Had NOT Been Drinking	1
EA29428			04/14/2020	Tuesday	12:53	12:53 PM			7
E656923			03/24/2017	Friday	22:28	10:28 PM	4	Had NOT Been Drinking	1
E679517			06/03/2017	Saturday	10:55	10:55 AM	4	Had NOT Been Drinking	1
E708882			09/01/2017	Friday	01:31	1:31 AM	1	HBD - Ability Impaired	1
E779530			03/15/2018	Thursday	09:19	9:19 AM	4	Had NOT Been Drinking	1
EA42052			06/15/2020	Monday	14:23	2:23 PM			6
EA83216			11/16/2020	Monday	17:07	5:07 PM			1
EA11920			01/26/2020	Sunday	12:23	12:23 PM			1
E766340			01/18/2018	Thursday	00:47	12:47 AM	9	Unknown	0
E847347			10/04/2018	Thursday	15:47	3:47 PM	4	Had NOT Been Drinking	1
E718643			10/01/2017	Sunday	18:10	6:10 PM	4	Had NOT Been Drinking	1
E835760			09/04/2018	Tuesday	13:04	1:04 PM	4	Had NOT Been Drinking	1
E533036			04/08/2016	Friday	13:23	1:23 PM	4	Had NOT Been Drinking	6
E702245			06/02/2017	Friday	16:06	4:06 PM	4	Had NOT Been Drinking	7

REPORT NUMBER	MOST SEVERE INJURY TYPE	FATAL COLS	SUSP SER INJ COLS	SUSP MINOR INJ COLS	POSS INJ COLS	TOTAL INJ COLS	# FAT	# SUSP SER INJ	# SUSP MINOR INJ	# POS INJ	TOTAL # INJ	# VEH	# PEDS	# PEDAL	FIRST COLLISION TYPE CODE
E950691	Possible Injury	0	0	0	1	1	0	0	0	1	1	3	0	0	14
E683992	No Apparent Injury	0	0	0	0	0	0	0	0	0	0	2	0	0	14
E701529	Possible Injury	0	0	0	1	1	0	0	0	1	1	2	0	0	14
E903196	No Apparent Injury	0	0	0	0	0	0	0	0	0	0	2	0	0	10
E740097	No Apparent Injury	0	0	0	0	0	0	0	0	0	0	1	0	0	50
E909858	No Apparent Injury	0	0	0	0	0	0	0	0	0	0	2	0	0	14
E944169	Suspected Minor Injury	0	0	1	0	1	0	0	1	0	1	2	0	0	13
E824270	Possible Injury	0	0	0	1	1	0	0	0	1	1	2	0	0	14
E899811	No Apparent Injury	0	0	0	0	0	0	0	0	0	0	2	0	0	28
E810272	Possible Injury	0	0	0	1	1	0	0	0	1	1	2	0	0	13
EA43671	No Apparent Injury	0	0	0	0	0	0	0	0	0	0	1	0	0	50
E913167	Possible Injury	0	0	0	1	1	0	0	0	1	1	2	0	0	14
E926327	No Apparent Injury	0	0	0	0	0	0	0	0	0	0	2	0	0	13
E506389	Possible Injury	0	0	0	1	1	0	0	0	1	1	3	0	0	14
E759443	No Apparent Injury	0	0	0	0	0	0	0	0	0	0	2	0	0	10
EA29428	Possible Injury	0	0	0	1	1	0	0	0	2	2	2	0	0	13
E656923	No Apparent Injury	0	0	0	0	0	0	0	0	0	0	1	0	0	50
E679517	No Apparent Injury	0	0	0	0	0	0	0	0	0	0	1	0	0	50
E708882	No Apparent Injury	0	0	0	0	0	0	0	0	0	0	1	0	0	50
E779530	No Apparent Injury	0	0	0	0	0	0	0	0	0	0	2	0	0	14
EA42052	Suspected Minor Injury	0	0	1	0	1	0	0	1	0	1	2	0	0	10
EA83216	No Apparent Injury	0	0	0	0	0	0	0	0	0	0	2	0	0	10
EA11920	No Apparent Injury	0	0	0	0	0	0	0	0	0	0	2	0	0	28
E766340	Unknown	0	0	0	0	0	0	0	0	0	0	1	0	0	50
E847347	No Apparent Injury	0	0	0	0	0	0	0	0	0	0	2	0	0	10
E718643	No Apparent Injury	0	0	0	0	0	0	0	0	0	0	1	0	0	50
E835760	No Apparent Injury	0	0	0	0	0	0	0	0	0	0	2	0	0	14
E533036	Suspected Minor Injury	0	0	1	0	1	0	0	1	1	2	4	0	0	14
E702245	Possible Injury	0	0	0	1	1	0	0	0	1	1	3	0	0	14



REPORT NUMBER	FIRST COLLISION TYPE	FIRST OBJECT STRUCK CODE
E950691	From same direction - both going straight - one stopped - rear-end	
E683992	From same direction - both going straight - one stopped - rear-end	
E701529	From same direction - both going straight - one stopped - rear-end	
E903196	Entering at angle	
E740097	Fixed object	13
E909858	From same direction - both going straight - one stopped - rear-end	
E944169	From same direction - both going straight - both moving - rear-end	
E824270	From same direction - both going straight - one stopped - rear-end	
E899811	From opposite direction - one left turn - one straight	
E810272	From same direction - both going straight - both moving - rear-end	
EA43671	Fixed object	56
E913167	From same direction - both going straight - one stopped - rear-end	
E926327	From same direction - both going straight - both moving - rear-end	
E506389	From same direction - both going straight - one stopped - rear-end	
E759443	Entering at angle	
EA29428	From same direction - both going straight - both moving - rear-end	
E656923	Fixed object	16
E679517	Fixed object	16
E708882	Fixed object	84
E779530	From same direction - both going straight - one stopped - rear-end	
EA42052	Entering at angle	
EA83216	Entering at angle	
EA11920	From opposite direction - one left turn - one straight	
E766340	Fixed object	84
E847347	Entering at angle	
E718643	Fixed object	13
E835760	From same direction - both going straight - one stopped - rear-end	
E533036	From same direction - both going straight - one stopped - rear-end	
E702245	From same direction - both going straight - one stopped - rear-end	

REPORT NUMBER	FIRST OBJECT STRUCK	SECOND COLLISION TYPE CODE	SECOND COLLISION TYPE	SECOND OBJECT STRUCK CODE
E950691		14	From same direction - both going straight - one stopped - rear-end	
E683992				
E701529				
E903196				
E740097	Wood Sign Post			
E909858				
E944169				
E824270				
E899811				
E810272				
EA43671	Tree or Stump (stationary)	50	Fixed object	63
E913167				
E926327				
E506389		14	From same direction - both going straight - one stopped - rear-end	
E759443				
EA29428				
E656923	Street Light Pole or Base	50	Fixed object	63
E679517	Street Light Pole or Base	50	Fixed object	16
E708882	Traffic Island	50	Fixed object	14
E779530				
EA42052				
EA83216				
EA11920				
E766340	Traffic Island	50	Fixed object	59
E847347				
E718643	Wood Sign Post	50	Fixed object	13
E835760				
E533036		14	From same direction - both going straight - one stopped - rear-end	
E702245		14	From same direction - both going straight - one stopped - rear-end	

REPORT NUMBER	SECOND OBJECT STRUCK	JUNCTION RELATIONSHIP CODE	JUNCTION RELATIONSHIP	WEATHER CODE
E950691		4	Not at Intersection and Not Related	1
E683992		E	Roundabout Related but not at Roundabout	2
E701529		4	Not at Intersection and Not Related	1
E903196		1	At Intersection and Related	1
E740097		5	At Intersection and Not Related	3
E909858		1	At Intersection and Related	1
E944169		4	Not at Intersection and Not Related	1
E824270		4	Not at Intersection and Not Related	1
E899811		1	At Intersection and Related	3
E810272		4	Not at Intersection and Not Related	1
EA43671	Building	4	Not at Intersection and Not Related	1
E913167		1	At Intersection and Related	2
E926327		2	Intersection Related but Not at Intersection	1
E506389		4	Not at Intersection and Not Related	2
E759443		A	Entering Roundabout	2
EA29428		A	Entering Roundabout	1
E656923	Building	C	Exiting Roundabout	1
E679517	Street Light Pole or Base	A	Entering Roundabout	1
E708882	Metal Sign Post	A	Entering Roundabout	1
E779530		B	Circulating Roundabout	1
EA42052		A	Entering Roundabout	3
EA83216		A	Entering Roundabout	3
EA11920		A	Entering Roundabout	1
E766340	Earth Bank or Ledge	A	Entering Roundabout	1
E847347		6	At Driveway within Major Intersection	1
E718643	Wood Sign Post	A	Entering Roundabout	1
E835760		7	Driveway Related but Not at Driveway	1
E533036		1	At Intersection and Related	1
E702245		2	Intersection Related but Not at Intersection	1

REPORT NUMBER	WEATHER	ROADWAY SURFACE CONDITION CODE	ROADWAY SURFACE CONDITION	ROADWAY CHARACTERISTIC CODE	ROADWAY CHARACTERISTIC	LIGHTING CONDITION CODE	LIGHTING CONDITION
E950691	Clear or Partly Cloudy	1	Dry	1	Straight & Level	1	Daylight
E683992	Overcast	1	Dry	1	Straight & Level	1	Daylight
E701529	Clear or Partly Cloudy	1	Dry	1	Straight & Level	1	Daylight
E903196	Clear or Partly Cloudy	1	Dry	1	Straight & Level	1	Daylight
E740097	Raining	2	Wet	1	Straight & Level	1	Daylight
E909858	Clear or Partly Cloudy	1	Dry	1	Straight & Level	1	Daylight
E944169	Clear or Partly Cloudy	1	Dry	1	Straight & Level	1	Daylight
E824270	Clear or Partly Cloudy	1	Dry	1	Straight & Level	1	Daylight
E899811	Raining	2	Wet	1	Straight & Level	1	Daylight
E810272	Clear or Partly Cloudy	1	Dry	6	Curve & Grade	4	Dark-Street Lights On
EA43671	Clear	1	Dry	1	Straight & Level	1	Daylight
E913167	Overcast	1	Dry	1	Straight & Level	1	Daylight
E926327	Clear or Partly Cloudy	1	Dry			1	Daylight
E506389	Overcast	2	Wet	1	Straight & Level	6	Dark-No Street Lights
E759443	Overcast	2	Wet	6	Curve & Grade	4	Dark-Street Lights On
EA29428	Clear	1	Dry	7	Curve at Hillcrest	1	Daylight
E656923	Clear or Partly Cloudy	1	Dry	1	Straight & Level	4	Dark-Street Lights On
E679517	Clear or Partly Cloudy	1	Dry	5	Curve & Level	1	Daylight
E708882	Clear or Partly Cloudy	1	Dry	1	Straight & Level	4	Dark-Street Lights On
E779530	Clear or Partly Cloudy	1	Dry	5	Curve & Level	1	Daylight
EA42052	Raining	2	Wet	5	Curve & Level	1	Daylight
EA83216	Raining	2	Wet	6	Curve & Grade	4	Dark-Street Lights On
EA11920	Clear	1	Dry			1	Daylight
E766340	Clear or Partly Cloudy	1	Dry	5	Curve & Level	4	Dark-Street Lights On
E847347	Clear or Partly Cloudy	1	Dry	1	Straight & Level	1	Daylight
E718643	Clear or Partly Cloudy	1	Dry	1	Straight & Level	1	Daylight
E835760	Clear or Partly Cloudy	1	Dry	1	Straight & Level	1	Daylight
E533036	Clear or Partly Cloudy	1	Dry	4	Straight in Sag	1	Daylight
E702245	Clear or Partly Cloudy	1	Dry	1	Straight & Level	1	Daylight

REPORT NUMBER	MISCELLANEOUS TRAFFICWAY TYPE	MISCELLANEOUS TRAFFICWAY NUMBER	CO ONLY INTERSECTING COUNTY ROAD MILEPOST	CO ONLY INTERSECTING COUNTY ROAD MP AB IND	CO ONLY FEDERAL FUNCTIONAL CLASS	FIRST IMPACT LOCATION CODE
E950691						A1
E683992						D1
E701529						A1
E903196						A1
E740097						A9
E909858						D1
E944169						A1
E824270						D1
E899811						A1
E810272						D1
EA43671						D0
E913167						D1
E926327						A1
E506389						D1
E759443						D1
EA29428						A1
E656923						A0
E679517						A0
E708882						DL
E779530						A1
EA42052						D2
EA83216						D1
EA11920						D1
E766340						AL
E847347						A1
E718643						DL
E835760						A1
E533036						A1
E702245						A1

REPORT NUMBER	FIRST IMPACT LOCATION (City, County & Misc Trafficways - 2010 forward)	SR ONLY VEH 1 MOVEMENT	SR ONLY VEH 2 MOVEMENT
E950691	Lane 1 Increasing Milepost	Moving Straight	Stopped in Traffic - Legally Standing
E683992	Lane 1 Decreasing Milepost	Moving Straight	Moving Straight
E701529	Lane 1 Increasing Milepost	Moving Straight	Stopped in Traffic - Legally Standing
E903196	Lane 1 Increasing Milepost	Turning Left	Moving Straight
E740097	In Median Increasing Milepost	Moving Straight	Unknown or Not Applicable
E909858	Lane 1 Decreasing Milepost	Moving Straight	Moving Straight
E944169	Lane 1 Increasing Milepost	Moving Straight	Moving Straight
E824270	Lane 1 Decreasing Milepost	Moving Straight	Stopped in Traffic - Legally Standing
E899811	Lane 1 Increasing Milepost	Turning Left	Moving Straight
E810272	Lane 1 Decreasing Milepost	Moving Straight	Moving Straight
EA43671	Past Right Shoulder Decreasing Milepost	Moving Straight	Unknown or Not Applicable
E913167	Lane 1 Decreasing Milepost	Moving Straight	Stopped in Traffic - Legally Standing
E926327	Lane 1 Increasing Milepost	Turning Right	Moving Straight
E506389	Lane 1 Decreasing Milepost	Moving Straight	Stopped in Traffic - Legally Standing
E759443	Lane 1 Decreasing Milepost	Turning Left	Moving Straight
EA29428	Lane 1 Increasing Milepost	Moving Straight	Moving Straight
E656923	Past Right Shoulder Increasing Milepost	Turning Right	Unknown or Not Applicable
E679517	Past Right Shoulder Increasing Milepost	Moving Straight	Unknown or Not Applicable
E708882	Decreasing Other Location	Moving Straight	Unknown or Not Applicable
E779530	Lane 1 Increasing Milepost	Stopped in Traffic - Legally Standing	Moving Straight
EA42052	Lane 2 Decreasing Milepost	Turning Right	Moving Straight
EA83216	Lane 1 Decreasing Milepost	Turning Right	Moving Straight
EA11920	Lane 1 Decreasing Milepost	Moving Straight	Turning Left
E766340	Increasing Other Location	Moving Straight	Unknown or Not Applicable
E847347	Lane 1 Increasing Milepost	Turning Right	Moving Straight
E718643	Decreasing Other Location	Moving Straight	Unknown or Not Applicable
E835760	Lane 1 Increasing Milepost	Moving Straight	Stopped in Traffic - Legally Standing
E533036	Lane 1 Increasing Milepost	Moving Straight	Stopped in Traffic - Legally Standing
E702245	Lane 1 Increasing Milepost	Moving Straight	Stopped in Traffic - Legally Standing

REPORT NUMBER	SR ONLY URBAN/RURAL	SR ONLY STATE FUNCTIONAL CLASS	VEHICLE 1 TYPE	VEHICLE 1 ACTION	VEHICLE 1 COMPASS DIRECTION FROM	VEHICLE 1 COMPASS DIRECTION TO
E950691	Urban	U1	Passenger Car	Going Straight Ahead	West	East
E683992	Urban	U1	Passenger Car	Going Straight Ahead	East	West
E701529	Urban	U1	Pickup,Panel Truck or Vanette under 10,000 lb	Going Straight Ahead	West	East
E903196	Urban	U1	Pickup,Panel Truck or Vanette under 10,000 lb	Making Left Turn	South	West
E740097	Urban	U1	Passenger Car	Going Straight Ahead	West	East
E909858	Urban	U1	Pickup,Panel Truck or Vanette under 10,000 lb	Going Straight Ahead	East	West
E944169	Urban	U1	Pickup,Panel Truck or Vanette under 10,000 lb	Going Straight Ahead	West	East
E824270	Urban	U1	Pickup,Panel Truck or Vanette under 10,000 lb	Going Straight Ahead	East	West
E899811	Urban	U1	Pickup,Panel Truck or Vanette under 10,000 lb	Making Left Turn	West	South
E810272	Urban	U1	Pickup,Panel Truck or Vanette under 10,000 lb	Going Straight Ahead	East	West
EA43671	Urban	U1	Passenger Car	Going Straight Ahead	West	East
E913167	Urban	U1	Pickup,Panel Truck or Vanette under 10,000 lb	Going Straight Ahead	East	West
E926327	Urban	U1	Passenger Car	Making Right Turn	South	East
E506389	Urban	U1	Passenger Car	Going Straight Ahead	East	West
E759443	Urban	U1	Passenger Car	Making Left Turn	North	West
EA29428	Urban	U1	Passenger Car	Going Straight Ahead	West	East
E656923	Urban	U1	Truck Tractor & Semi-Trailer	Merging (Entering Traffic)	West	South
E679517	Urban	U1	Truck Tractor & Semi-Trailer	Making Right Turn	West	South
E708882	Urban	U1	Passenger Car	Going Straight Ahead	East	West
E779530	Urban	U1	Passenger Car	Stopped in Roadway	Vehicle Stopped	Vehicle Stopped
EA42052	Urban	U1	Pickup,Panel Truck or Vanette under 10,000 lb	Making Right Turn	North	West
EA83216	Urban	U1	Pickup,Panel Truck or Vanette under 10,000 lb	Making Right Turn	North	West
EA11920	Urban	U1	Pickup,Panel Truck or Vanette under 10,000 lb	Going Straight Ahead	East	West
E766340	Urban	U1	Pickup,Panel Truck or Vanette under 10,000 lb	Going Straight Ahead	East	West
E847347	Urban	U1	Passenger Car	Stopped for Traffic	Vehicle Stopped	Vehicle Stopped
E718643	Urban	U1	Pickup,Panel Truck or Vanette under 10,000 lb	Going Straight Ahead	East	West
E835760	Urban	U1	Passenger Car	Going Straight Ahead	West	East
E533036	Urban	U1	Passenger Car	Going Straight Ahead	West	East
E702245	Urban	U1	Pickup,Panel Truck or Vanette under 10,000 lb	Going Straight Ahead	West	East

REPORT NUMBER	VEHICLE 1 TRAFFIC CONTROL	VEHICLE 1 POSTED SPEED	VEHICLE 1 ROADWAY TYPE	VEHICLE 1 ROADWAY SURFACE TYPE	VEHICLE 2 TYPE
E950691	No Traffic Control	30	Two Way - Divided, with Barrier	Blacktop	Pickup,Panel Truck or Vanette under 10,000 lb
E683992	No Traffic Control	30	Two Way - Divided, with Barrier	Blacktop	Pickup,Panel Truck or Vanette under 10,000 lb
E701529	No Traffic Control	30	Two Way - Divided, with Barrier	Blacktop	Passenger Car
E903196	Other Traffic Control	25	Two Way - Divided, with Barrier	Blacktop	Passenger Car
E740097	Yield	30	Center-Two Way Left Turn Lane	Blacktop	
E909858	No Traffic Control	30	Two Way - Divided, with Barrier	Blacktop	Passenger Car
E944169	No Traffic Control	30	Two Way - Divided, with Barrier	Blacktop	Pickup,Panel Truck or Vanette under 10,000 lb
E824270	No Traffic Control	30	Two Way - Divided, with Barrier	Blacktop	Pickup,Panel Truck or Vanette under 10,000 lb
E899811	No Traffic Control	30	Two Way - Divided, with Barrier	Blacktop	Pickup,Panel Truck or Vanette under 10,000 lb
E810272	No Traffic Control	40	Two Way - Undivided	Blacktop	Pickup,Panel Truck or Vanette under 10,000 lb
EA43671	No Traffic Control	30	Two Way - Divided, with Barrier	Concrete	
E913167	Other Traffic Control	30	Two Way - Divided, with Barrier	Blacktop	Pickup,Panel Truck or Vanette under 10,000 lb
E926327	Stop Sign	30	Two Way - Divided, no Barrier	Blacktop	Bus or Motor Stage
E506389	No Traffic Control	30	Two Way - Divided, with Barrier	Blacktop	Passenger Car
E759443	Yield	25	Other	Blacktop	Pickup,Panel Truck or Vanette under 10,000 lb
EA29428	Other Traffic Control	25	Two Way - Undivided	Blacktop	Pickup,Panel Truck or Vanette under 10,000 lb
E656923	Yield	30	Other	Blacktop	
E679517	No Traffic Control	25	Two Way - Undivided	Blacktop	
E708882	No Traffic Control	30	Two Way - Divided, with Barrier	Blacktop	
E779530	Other Traffic Control	25	Other	Blacktop	Passenger Car
EA42052	Other Traffic Control	30	Other	Blacktop	Pickup,Panel Truck or Vanette under 10,000 lb
EA83216	Yield		Other	Blacktop	Pickup,Panel Truck or Vanette under 10,000 lb
EA11920	Yield	30	Other	Blacktop	Passenger Car
E766340	Other Traffic Control	30	Two Way - Divided, with Barrier	Blacktop	
E847347	No Traffic Control		Two Way - Undivided	Blacktop	Passenger Car
E718643	Yield	25	Other	Blacktop	
E835760	No Traffic Control	30	Two Way - Undivided	Blacktop	Passenger Car
E533036	No Traffic Control	30	Two Way - Undivided	Blacktop	Passenger Car
E702245	No Traffic Control	30	Two Way - Divided, no Barrier	Blacktop	Pickup,Panel Truck or Vanette under 10,000 lb



REPORT NUMBER	VEHICLE 2 ACTION	VEHICLE 2 COMPASS DIRECTION FROM	VEHICLE 2 COMPASS DIRECTION TO	VEHICLE 2 TRAFFIC CONTROL	VEHICLE 2 POSTED SPEED	VEHICLE 2 ROADWAY TYPE
E950691	Stopped for Traffic	Vehicle Stopped	Vehicle Stopped	No Traffic Control	30	Two Way - Divided, with Barrier
E683992	Stopped for Traffic	Vehicle Stopped	Vehicle Stopped	No Traffic Control	30	Two Way - Divided, with Barrier
E701529	Stopped for Traffic	Vehicle Stopped	Vehicle Stopped	No Traffic Control	30	Two Way - Divided, with Barrier
E903196	Going Straight Ahead	East	West	No Traffic Control	30	Two Way - Divided, with Barrier
E740097						
E909858	Stopped for Traffic	Vehicle Stopped	Vehicle Stopped	No Traffic Control	30	Two Way - Divided, with Barrier
E944169	Slowing	West	East	No Traffic Control	30	Two Way - Divided, with Barrier
E824270	Stopped for Traffic	Vehicle Stopped	Vehicle Stopped	No Traffic Control	30	Two Way - Divided, with Barrier
E899811	Going Straight Ahead	West	East	No Traffic Control	30	Two Way - Divided, with Barrier
E810272	Slowing	East	West	No Traffic Control	40	Two Way - Undivided
EA43671						
E913167	Stopped for Traffic	Vehicle Stopped	Vehicle Stopped	Other Traffic Control	30	Two Way - Divided, with Barrier
E926327	Slowing	Vehicle Stopped	East	No Traffic Control	30	Two Way - Divided, with Barrier
E506389	Stopped for Traffic	Vehicle Stopped	Vehicle Stopped	No Traffic Control	30	Two Way - Divided, with Barrier
E759443	Going Straight Ahead	East	West	Other Traffic Control	25	Other
EA29428	Going Straight Ahead	West	East	Other Traffic Control	25	Two Way - Undivided
E656923						
E679517						
E708882						
E779530	Going Straight Ahead	West	East	Other Traffic Control	25	Other
EA42052	Going Straight Ahead	East	West	Other Traffic Control	30	Other
EA83216	Negotiating a Curve	East	West	No Traffic Control		Other
EA11920	Making Left Turn	East	North	Yield		Other
E766340						
E847347	Going Straight Ahead	West	East	No Traffic Control	30	Two Way - Undivided
E718643						
E835760	Stopped for Traffic	East	Vehicle Stopped	No Traffic Control	30	Two Way - Undivided
E533036	Stopped for Traffic	West	Vehicle Stopped	No Traffic Control	30	Two Way - Divided, with Barrier
E702245	Stopped for Traffic	West	Vehicle Stopped	No Traffic Control	30	Two Way - Divided, no Barrier

REPORT NUMBER	VEHICLE 2 ROADWAY SURFACE TYPE	VEHICLE 3 TYPE	VEHICLE 3 ACTION	VEHICLE 3 COMPASS DIRECTION FROM	VEHICLE 3 COMPASS DIRECTION TO
E950691	Blacktop	Passenger Car	Stopped for Traffic	Vehicle Stopped	Vehicle Stopped
E683992	Blacktop				
E701529	Blacktop				
E903196	Blacktop				
E740097					
E909858	Blacktop				
E944169	Blacktop				
E824270	Blacktop				
E899811	Blacktop				
E810272	Blacktop				
EA43671					
E913167	Blacktop				
E926327	Blacktop				
E506389	Blacktop	Passenger Car	Stopped for Traffic	Vehicle Stopped	Vehicle Stopped
E759443	Blacktop				
EA29428	Blacktop				
E656923					
E679517					
E708882					
E779530	Blacktop				
EA42052	Blacktop				
EA83216	Blacktop				
EA11920	Blacktop				
E766340					
E847347	Blacktop				
E718643					
E835760	Blacktop				
E533036	Blacktop	Passenger Car	Stopped for Traffic	West	Vehicle Stopped
E702245	Blacktop	Pickup, Panel Truck or Vanette under 10,000 lb	Stopped in Roadway	West	Vehicle Stopped

REPORT NUMBER	VEHICLE 3 TRAFFIC CONTROL	VEHICLE 3 POSTED SPEED	VEHICLE 3 ROADWAY TYPE	VEHICLE 3 ROADWAY SURFACE TYPE	MV DRIVER CONTRIBUTING CIRCUMSTANCE 1 (UNIT 1)
E950691	No Traffic Control	30	Two Way - Divided, with Barrier	Blacktop	Eating or Drinking
E683992					Inattention
E701529					Inattention
E903196					Improper Turn/Merge
E740097					Operating Defective Equipment
E909858					Other Contributing Circ Not Listed
E944169					Distractions Outside Vehicle
E824270					Follow Too Closely
E899811					Did Not Grant RW to Vehicle
E810272					Distractions Outside Vehicle
EA43671					Physically Impaired
E913167					Follow Too Closely
E926327					Follow Too Closely
E506389	No Traffic Control	30	Two Way - Divided, with Barrier	Blacktop	Inattention
E759443					Apparently Fatigued
EA29428					Other Distractions
E656923					Driver Not Distracted
E679517					None
E708882					Under Influence of Alcohol
E779530					None
EA42052					Did Not Grant RW to Vehicle
EA83216					None
EA11920					Did Not Grant RW to Vehicle
E766340					Other Contributing Circ Not Listed
E847347					Did Not Grant RW to Vehicle
E718643					Distractions Outside Vehicle
E835760					Inattention
E533036	No Traffic Control	30	Two Way - Undivided	Blacktop	Inattention
E702245	No Traffic Control	30	Two Way - Divided, no Barrier	Blacktop	Follow Too Closely

REPORT NUMBER	MV DRIVER CONTRIBUTING CIRCUMSTANCE 2 (UNIT 1)	MV DRIVER CONTRIBUTING CIRCUMSTANCE 3 (UNIT 1)
E950691		
E683992	Follow Too Closely	
E701529	Follow Too Closely	
E903196		
E740097	Distractions Outside Vehicle	
E909858		
E944169		
E824270		
E899811		
E810272		
EA43671		
E913167		
E926327		
E506389	Follow Too Closely	
E759443		
EA29428	Follow Too Closely	
E656923		
E679517		
E708882	Exceeding Stated Speed Limit	
E779530		
EA42052		
EA83216		
EA11920		
E766340		
E847347	Unknown Distraction	
E718643		
E835760	Follow Too Closely	
E533036	Other Driver Distractions Inside Vehicle	Follow Too Closely
E702245		

REPORT NUMBER	MV DRIVER MISC ACTION 1 (UNIT 1)
E950691	
E683992	
E701529	
E903196	
E740097	Struck curb, traffic island, or raised barrier before additional impacts
E909858	Blinded by sun
E944169	
E824270	
E899811	
E810272	
EA43671	
E913167	
E926327	
E506389	
E759443	
EA29428	
E656923	Attached trailer struck another vehicle or object, pedestrian or pedalcyclist
E679517	Struck curb, traffic island, or raised barrier before additional impacts
E708882	
E779530	Stopped for pedestrian / pedalcyclist
EA42052	
EA83216	
EA11920	
E766340	Hit and run
E847347	
E718643	Blinded by sun
E835760	
E533036	
E702245	

REPORT NUMBER	MV DRIVER MISC ACTION 2 (UNIT 1)	MV DRIVER MISC ACTION 3 (UNIT 1)	MV DRIVER CONTRIBUTING CIRCUMSTANCE 1 (UNIT 2)
E950691			None
E683992			None
E701529			None
E903196			None
E740097			
E909858			Driver Not Distracted
E944169			Driver Not Distracted
E824270			None
E899811			Driver Not Distracted
E810272			None
EA43671			
E913167			None
E926327			None
E506389			Driver Not Distracted
E759443			None
EA29428			None
E656923			
E679517	Attached trailer struck another vehicle or object, pedestrian or pedalcyclist		
E708882			
E779530			Distractions Outside Vehicle
EA42052			None
EA83216			None
EA11920			None
E766340			
E847347			Driver Not Distracted
E718643	Struck curb, traffic island, or raised barrier before additional impacts		
E835760			None
E533036			None
E702245			None

REPORT NUMBER	MV DRIVER CONTRIBUTING CIRCUMSTANCE 2 (UNIT 2)	MV DRIVER CONTRIBUTING CIRCUMSTANCE 3 (UNIT 2)	MV DRIVER MISC ACTION 1 (UNIT 2)
E950691			Stopped in line of traffic
E683992			Stopped in line of traffic
E701529			Stopped for another vehicle
E903196			
E740097			
E909858			Stopped for pedestrian / pedalcyclist
E944169			Stopped for pedestrian / pedalcyclist
E824270			Stopped in line of traffic
E899811			
E810272			Slowing for animal
EA43671			
E913167			Stopped for pedestrian / pedalcyclist
E926327			
E506389			Stopped for another vehicle
E759443			
EA29428			
E656923			
E679517			
E708882			
E779530	Follow Too Closely		
EA42052			
EA83216			
EA11920			
E766340			
E847347			
E718643			
E835760			Stopped for another vehicle
E533036			Stopped in line of traffic
E702245			Stopped for another vehicle

REPORT NUMBER	MV DRIVER MISC ACTION 2 (UNIT 2)	MV DRIVER MISC ACTION 3 (UNIT 2)	MV DRIVER CONTRIBUTING CIRCUMSTANCE 1 (UNIT 3)
E950691			None
E683992			
E701529			
E903196			
E740097			
E909858			
E944169			
E824270			
E899811			
E810272			
EA43671			
E913167			
E926327			
E506389			Driver Not Distracted
E759443			
EA29428			
E656923			
E679517			
E708882			
E779530			
EA42052			
EA83216			
EA11920			
E766340			
E847347			
E718643			
E835760			
E533036			None
E702245			None



REPORT NUMBER	MV DRIVER CONTRIBUTING CIRCUMSTANCE 2 (UNIT 3)	MV DRIVER CONTRIBUTING CIRCUMSTANCE 3 (UNIT 3)	MV DRIVER MISC ACTION 1 (UNIT 3)
E950691			Stopped in line of traffic
E683992			
E701529			
E903196			
E740097			
E909858			
E944169			
E824270			
E899811			
E810272			
EA43671			
E913167			
E926327			
E506389			Stopped for pedestrian / pedalcyclist
E759443			
EA29428			
E656923			
E679517			
E708882			
E779530			
EA42052			
EA83216			
EA11920			
E766340			
E847347			
E718643			
E835760			
E533036			Stopped for another vehicle
E702245			Stopped prior to turning left

REPORT NUMBER	MV DRIVER MISC ACTION 2 (UNIT 3)	MV DRIVER MISC ACTION 3 (UNIT 3)	PEDESTRIAN ACTION (UNIT 2)
E950691			
E683992			
E701529			
E903196			
E740097			
E909858			
E944169			
E824270			
E899811			
E810272			
EA43671			
E913167			
E926327			
E506389			
E759443			
EA29428			
E656923			
E679517			
E708882			
E779530			
EA42052			
EA83216			
EA11920			
E766340			
E847347			
E718643			
E835760			
E533036			
E702245			

REPORT NUMBER	PEDESTRIAN CONTRIBUTING CIRCUMSTANCE 1 (UNIT 2)	PEDESTRIAN CONTRIBUTING CIRCUMSTANCE 2 (UNIT 2)	PEDESTRIAN CONTRIBUTING CIRCUMSTANCE 3 (UNIT 2)	PEDESTRIAN WAS USING (UNIT 2)	PEDESTRIAN ACTION (UNIT 3)
E950691					
E683992					
E701529					
E903196					
E740097					
E909858					
E944169					
E824270					
E899811					
E810272					
EA43671					
E913167					
E926327					
E506389					
E759443					
EA29428					
E656923					
E679517					
E708882					
E779530					
EA42052					
EA83216					
EA11920					
E766340					
E847347					
E718643					
E835760					
E533036					
E702245					

REPORT NUMBER	PEDESTRIAN CONTRIBUTING CIRCUMSTANCE 1 (UNIT 3)	PEDESTRIAN CONTRIBUTING CIRCUMSTANCE 2 (UNIT 3)	PEDESTRIAN CONTRIBUTING CIRCUMSTANCE 3 (UNIT 3)	PEDESTRIAN WAS USING (UNIT 3)	PEDESTRIAN ACTION (UNIT 4)	PEDESTRIAN CONTRIBUTING CIRCUMSTANCE 1 (UNIT 4)	PEDESTRIAN CONTRIBUTING CIRCUMSTANCE 2 (UNIT 4)
E950691							
E683992							
E701529							
E903196							
E740097							
E909858							
E944169							
E824270							
E899811							
E810272							
EA43671							
E913167							
E926327							
E506389							
E759443							
EA29428							
E656923							
E679517							
E708882							
E779530							
EA42052							
EA83216							
EA11920							
E766340							
E847347							
E718643							
E835760							
E533036							
E702245							

REPORT NUMBER	PEDESTRIAN CONTRIBUTING CIRCUMSTANCE 3 (UNIT 4)	PEDESTRIAN WAS USING (UNIT 4)	BICYCLIST ACTION (UNIT 1)	BICYCLIST CONTRIBUTING CIRCUMSTANCE 1 (UNIT 1)	BICYCLIST CONTRIBUTING CIRCUMSTANCE 2 (UNIT 1)	BICYCLIST CONTRIBUTING CIRCUMSTANCE 3 (UNIT 1)
E950691						
E683992						
E701529						
E903196						
E740097						
E909858						
E944169						
E824270						
E899811						
E810272						
EA43671						
E913167						
E926327						
E506389						
E759443						
EA29428						
E656923						
E679517						
E708882						
E779530						
EA42052						
EA83216						
EA11920						
E766340						
E847347						
E718643						
E835760						
E533036						
E702245						

REPORT NUMBER	BICYCLIST WAS USING (UNIT 1)	BICYCLIST ACTION (UNIT 2)	BICYCLIST CONTRIBUTING CIRCUMSTANCE 1 (UNIT 2)	BICYCLIST CONTRIBUTING CIRCUMSTANCE 2 (UNIT 2)
E950691				
E683992				
E701529				
E903196				
E740097				
E909858				
E944169				
E824270				
E899811				
E810272				
EA43671				
E913167				
E926327				
E506389				
E759443				
EA29428				
E656923				
E679517				
E708882				
E779530				
EA42052				
EA83216				
EA11920				
E766340				
E847347				
E718643				
E835760				
E533036				
E702245				

REPORT NUMBER	BICYCLIST CONTRIBUTING CIRCUMSTANCE 3 (UNIT 2)	BICYCLIST WAS USING (UNIT 2)	BICYCLIST ACTION (UNIT 3)	BICYCLIST CONTRIBUTING CIRCUMSTANCE 1 (UNIT 3)	BICYCLIST CONTRIBUTING CIRCUMSTANCE 2 (UNIT 3)	BICYCLIST CONTRIBUTING CIRCUMSTANCE 3 (UNIT 3)
E950691						
E683992						
E701529						
E903196						
E740097						
E909858						
E944169						
E824270						
E899811						
E810272						
EA43671						
E913167						
E926327						
E506389						
E759443						
EA29428						
E656923						
E679517						
E708882						
E779530						
EA42052						
EA83216						
EA11920						
E766340						
E847347						
E718643						
E835760						
E533036						
E702245						

REPORT NUMBER	BICYCLIST WAS USING (UNIT 3)	WA STATE PLANE SOUTH - X	WA STATE PLANE SOUTH - Y
E950691		1077432.95	1018267.63
E683992		1077488.02	1018300.55
E701529		1077585.99	1018289.23
E903196		1077668.49	1018330.13
E740097		1077660.42	1018292.96
E909858		1077731.76	1018325.24
E944169		1077735.91	1018312.5
E824270		1078005.48	1018369.14
E899811		1078085.33	1018356.8
E810272		1078202.61	1018404.23
EA43671		1078268.33	1018409.04
E913167		1078327.97	1018420.85
E926327		1078338.16	1018397.92
E506389		1078398.14	1018431.04
E759443		1078592.76	1018504.9
EA29428		1078560.91	1018418.99
E656923		1078618.3	1018396.35
E679517		1078618.3	1018396.35
E708882		1078620.35	1018510.79
E779530		1078614.31	1018402.69
EA42052		1078608.71	1018506.87
EA83216		1078624.58	1018517.76
EA11920		1078679.12	1018496.24
E766340		1078672.52	1018450.7
E847347		1078731.18	1018447.09
E718643		1078803.28	1018483.6
E835760		1078820.76	1018474.35
E533036		1078887.16	1018484.33
E702245		1078861.75	1018478.83



REPORT NUMBER	JURISDICTION	COUNTY	CITY	TRIBAL RESERVATION NAME	INVESTIGATIVE AGENCY	REPORT NUMBER	INDEXED PRIMARY TRAFFICWAY
E850158	State Route	Jefferson	Port Townsend		Municipal/City Police	E850158	020
E856471	State Route	Jefferson	Port Townsend		Municipal/City Police	E856471	020
E576956	State Route	Jefferson	Port Townsend		Municipal/City Police	E576956	020
E706031	State Route	Jefferson	Port Townsend		Municipal/City Police	E706031	020
E656924	State Route	Jefferson	Port Townsend		Municipal/City Police	E656924	020
E967824	State Route	Jefferson	Port Townsend		Municipal/City Police	E967824	020
E513258	State Route	Jefferson	Port Townsend		Municipal/City Police	E513258	020
E508049	State Route	Jefferson	Port Townsend		Municipal/City Police	E508049	020
E541564	State Route	Jefferson	Port Townsend		Municipal/City Police	E541564	020
E512007	State Route	Jefferson	Port Townsend		Municipal/City Police	E512007	020
E528306	State Route	Jefferson	Port Townsend		Municipal/City Police	E528306	020
E584365	State Route	Jefferson	Port Townsend		Municipal/City Police	E584365	020
E866086	State Route	Jefferson	Port Townsend		Municipal/City Police	E866086	020
E927796	State Route	Jefferson	Port Townsend		Municipal/City Police	E927796	020
E993518	State Route	Jefferson	Port Townsend		Municipal/City Police	E993518	020
E993519	State Route	Jefferson	Port Townsend		Municipal/City Police	E993519	020
EA74287	State Route	Jefferson	Port Townsend		Municipal/City Police	EA74287	020
EA85623	State Route	Jefferson	Port Townsend		Municipal/City Police	EA85623	020
E574871	State Route	Jefferson	Port Townsend		Municipal/City Police	E574871	020
EA85626	State Route	Jefferson	Port Townsend		Municipal/City Police	EA85626	020
E973195	State Route	Jefferson	Port Townsend		Municipal/City Police	E973195	020
E733885	State Route	Jefferson	Port Townsend		Municipal/City Police	E733885	020
E668875	State Route	Jefferson	Port Townsend		Municipal/City Police	E668875	020
E742198	State Route	Jefferson	Port Townsend		Municipal/City Police	E742198	020
E775882	State Route	Jefferson	Port Townsend		Municipal/City Police	E775882	020
E816989	State Route	Jefferson	Port Townsend		Municipal/City Police	E816989	020
E551648	State Route	Jefferson	Port Townsend		Municipal/City Police	E551648	020
EA08099	State Route	Jefferson	Port Townsend		Municipal/City Police	EA08099	020
EA27271	State Route	Jefferson	Port Townsend		Municipal/City Police	EA27271	020

REPORT NUMBER	PRIMARY TRAFFICWAY	BLOCK NUMBER	MILEPOST	A / B	MAINLINE ARM	ARM	SR ONLY HISTORY/ SUSPENSE	INTERSECTING TRAFFICWAY	DIST FROM REF POINT	MI or FT
E850158	020		10.58		10.59	10.59	No			
E856471	020		10.58		10.59	10.59	No			
E576956	020		10.59		10.6	10.6	No			
E706031	020		10.72		10.73	10.73	No			
E656924	020		10.73		10.74	10.74	No			
E967824	020		10.73		10.74	10.74	No			
E513258	020		10.74		10.75	10.75	No			
E508049	020		10.80		10.81	10.81	No			
E541564	020		10.81		10.82	10.82	No			
E512007	020		10.83		10.84	10.84	No			
E528306	020		10.83		10.84	10.84	No			
E584365	020		10.83		10.84	10.84	No			
E866086	020		10.83		10.84	10.84	No			
E927796	020		10.83		10.84	10.84	No			
E993518	020		10.83		10.84	10.84	No			
E993519	020		10.83		10.84	10.84	No			
EA74287	020		10.83		10.84	10.84	No			
EA85623	020		10.83		10.84	10.84	No			
E574871	020		10.84		10.85	10.85	No			
EA85626	020		10.84		10.85	10.85	No			
E973195	020		10.85		10.86	10.86	No			
E733885	020		10.86		10.87	10.87	No			
E668875	020		10.88		10.89	10.89	No			
E742198	020		10.93		10.94	10.94	No			
E775882	020		10.93		10.94	10.94	No			
E816989	020		10.93		10.94	10.94	No			
E551648	020		11.05		11.06	11.06	No			
EA08099	020		11.12		11.13	11.13	No			
EA27271	020		11.34		11.35	11.35	No			

REPORT NUMBER	COMP DIR FROM REF POINT	REFERENCE POINT NAME	DATE	DAY NAME	TIME 24	TIME	MOST SEVERE SOBRIETY TYPE CODE	MOST SEVERE SOBRIETY TYPE	MOST SEVERE INJURY TYPE CODE
E850158			10/15/2018	Monday	14:26	2:26 PM	4	Had NOT Been Drinking	1
E856471			10/30/2018	Tuesday	11:10	11:10 AM	4	Had NOT Been Drinking	1
E576956			08/19/2016	Friday	06:45	6:45 AM	4	Had NOT Been Drinking	1
E706031			08/22/2017	Tuesday	09:30	9:30 AM	4	Had NOT Been Drinking	1
E656924			03/27/2017	Monday	11:01	11:01 AM	4	Had NOT Been Drinking	1
E967824			09/30/2019	Monday	13:13	1:13 PM	4	Had NOT Been Drinking	1
E513258			02/01/2016	Monday	15:49	3:49 PM	4	Had NOT Been Drinking	1
E508049			01/19/2016	Tuesday	11:54	11:54 AM	4	Had NOT Been Drinking	1
E541564			05/03/2016	Tuesday	09:56	9:56 AM	4	Had NOT Been Drinking	7
E512007			01/29/2016	Friday	17:42	5:42 PM	4	Had NOT Been Drinking	7
E528306			03/18/2016	Friday	18:07	6:07 PM	2	HBD - Ability Not Impaired	6
E584365			09/13/2016	Tuesday	11:25	11:25 AM	4	Had NOT Been Drinking	1
E866086			11/28/2018	Wednesday	16:25	4:25 PM	4	Had NOT Been Drinking	1
E927796			05/31/2019	Friday	11:51	11:51 AM	4	Had NOT Been Drinking	1
E993518			12/01/2019	Sunday	21:46	9:46 PM	4	Had NOT Been Drinking	1
E993519			12/09/2019	Monday	11:25	11:25 AM	4	Had NOT Been Drinking	1
EA74287			10/21/2020	Wednesday	08:15	8:15 AM			7
EA85623			11/23/2020	Monday	10:30	10:30 AM			1
E574871			08/12/2016	Friday	20:27	8:27 PM	4	Had NOT Been Drinking	1
EA85626			11/30/2020	Monday	17:10	5:10 PM			5
E973195			10/14/2019	Monday	16:54	4:54 PM	4	Had NOT Been Drinking	1
E733885			11/08/2017	Wednesday	12:20	12:20 PM	4	Had NOT Been Drinking	1
E668875			04/25/2017	Tuesday	14:49	2:49 PM	4	Had NOT Been Drinking	1
E742198			11/26/2017	Sunday	17:31	5:31 PM	1	HBD - Ability Impaired	1
E775882			02/12/2018	Monday	10:39	10:39 AM	4	Had NOT Been Drinking	7
E816989			07/03/2018	Tuesday	08:42	8:42 AM	4	Had NOT Been Drinking	1
E551648			05/11/2016	Wednesday	17:00	5:00 PM	4	Had NOT Been Drinking	1
EA08099			01/19/2020	Sunday	17:15	5:15 PM			1
EA27271			03/11/2020	Wednesday	12:46	12:46 PM			6

REPORT NUMBER	MOST SEVERE INJURY TYPE	FATAL COLS	SUSP SER INJ COLS	SUSP MINOR INJ COLS	POSS INJ COLS	TOTAL INJ COLS	# FAT	# SUSP SER INJ	# SUSP MINOR INJ	# POS INJ	TOTAL # INJ	# VEH	# PEDS	# PEDAL	FIRST COLLISION TYPE CODE
E850158	No Apparent Injury	0	0	0	0	0	0	0	0	0	0	2	0	0	14
E856471	No Apparent Injury	0	0	0	0	0	0	0	0	0	0	2	0	0	13
E576956	No Apparent Injury	0	0	0	0	0	0	0	0	0	0	1	0	0	85
E706031	No Apparent Injury	0	0	0	0	0	0	0	0	0	0	2	0	0	14
E656924	No Apparent Injury	0	0	0	0	0	0	0	0	0	0	2	0	0	16
E967824	No Apparent Injury	0	0	0	0	0	0	0	0	0	0	2	0	0	14
E513258	No Apparent Injury	0	0	0	0	0	0	0	0	0	0	2	0	0	14
E508049	No Apparent Injury	0	0	0	0	0	0	0	0	0	0	2	0	0	11
E541564	Possible Injury	0	0	0	1	1	0	0	0	1	1	2	0	0	14
E512007	Possible Injury	0	0	0	1	1	0	0	0	1	1	2	0	0	13
E528306	Suspected Minor Injury	0	0	1	0	1	0	0	1	0	1	2	0	0	14
E584365	No Apparent Injury	0	0	0	0	0	0	0	0	0	0	2	0	0	13
E866086	No Apparent Injury	0	0	0	0	0	0	0	0	0	0	2	0	0	14
E927796	No Apparent Injury	0	0	0	0	0	0	0	0	0	0	2	0	0	14
E993518	No Apparent Injury	0	0	0	0	0	0	0	0	0	0	1	0	0	85
E993519	No Apparent Injury	0	0	0	0	0	0	0	0	0	0	2	0	0	14
EA74287	Possible Injury	0	0	0	1	1	0	0	0	1	1	2	0	0	14
EA85623	No Apparent Injury	0	0	0	0	0	0	0	0	0	0	2	0	0	14
E574871	No Apparent Injury	0	0	0	0	0	0	0	0	0	0	1	0	0	50
EA85626	Suspected Serious Injury	0	1	0	0	1	0	1	0	0	1	1	1	0	0
E973195	No Apparent Injury	0	0	0	0	0	0	0	0	0	0	2	0	0	11
E733885	No Apparent Injury	0	0	0	0	0	0	0	0	0	0	2	0	0	10
E668875	No Apparent Injury	0	0	0	0	0	0	0	0	0	0	2	0	0	13
E742198	No Apparent Injury	0	0	0	0	0	0	0	0	0	0	2	0	0	10
E775882	Possible Injury	0	0	0	1	1	0	0	0	1	1	1	0	1	5
E816989	No Apparent Injury	0	0	0	0	0	0	0	0	0	0	2	0	0	28
E551648	No Apparent Injury	0	0	0	0	0	0	0	0	0	0	2	0	0	13
EA08099	No Apparent Injury	0	0	0	0	0	0	0	0	0	0	1	0	0	50
EA27271	Suspected Minor Injury	0	0	1	0	1	0	0	1	0	1	2	0	0	14

REPORT NUMBER	FIRST COLLISION TYPE	FIRST OBJECT STRUCK CODE
E850158	From same direction - both going straight - one stopped - rear-end	
E856471	From same direction - both going straight - both moving - rear-end	
E576956	Vehicle Strikes Deer	
E706031	From same direction - both going straight - one stopped - rear-end	
E656924	From same direction - one right turn - one straight	
E967824	From same direction - both going straight - one stopped - rear-end	
E513258	From same direction - both going straight - one stopped - rear-end	
E508049	From same direction - both going straight - both moving - sideswipe	
E541564	From same direction - both going straight - one stopped - rear-end	
E512007	From same direction - both going straight - both moving - rear-end	
E528306	From same direction - both going straight - one stopped - rear-end	
E584365	From same direction - both going straight - both moving - rear-end	
E866086	From same direction - both going straight - one stopped - rear-end	
E927796	From same direction - both going straight - one stopped - rear-end	
E993518	Vehicle Strikes Deer	
E993519	From same direction - both going straight - one stopped - rear-end	
EA74287	From same direction - both going straight - one stopped - rear-end	
EA85623	From same direction - both going straight - one stopped - rear-end	
E574871	Fixed object	14
EA85626	Vehicle going straight hits pedestrian	
E973195	From same direction - both going straight - both moving - sideswipe	
E733885	Entering at angle	
E668875	From same direction - both going straight - both moving - rear-end	
E742198	Entering at angle	
E775882	Vehicle Strikes Pedalcyclist	
E816989	From opposite direction - one left turn - one straight	
E551648	From same direction - both going straight - both moving - rear-end	
EA08099	Fixed object	69
EA27271	From same direction - both going straight - one stopped - rear-end	

REPORT NUMBER	FIRST OBJECT STRUCK	SECOND COLLISION TYPE CODE	SECOND COLLISION TYPE	SECOND OBJECT STRUCK CODE
E850158				
E856471				
E576956				
E706031		50	Fixed object	14
E656924				
E967824				
E513258				
E508049				
E541564				
E512007				
E528306				
E584365				
E866086				
E927796				
E993518				
E993519				
EA74287				
EA85623				
E574871	Metal Sign Post			
EA85626				
E973195				
E733885				
E668875				
E742198				
E775882				
E816989				
E551648				
EA08099	Over Embankment - No Guardrail Present	50	Fixed object	56
EA27271				

REPORT NUMBER	SECOND OBJECT STRUCK	JUNCTION RELATIONSHIP CODE	JUNCTION RELATIONSHIP	WEATHER CODE
E850158		1	At Intersection and Related	1
E856471		5	At Intersection and Not Related	1
E576956		4	Not at Intersection and Not Related	1
E706031	Metal Sign Post	4	Not at Intersection and Not Related	1
E656924		1	At Intersection and Related	1
E967824		1	At Intersection and Related	1
E513258		2	Intersection Related but Not at Intersection	1
E508049		4	Not at Intersection and Not Related	2
E541564		2	Intersection Related but Not at Intersection	1
E512007		4	Not at Intersection and Not Related	2
E528306		1	At Intersection and Related	1
E584365		1	At Intersection and Related	1
E866086		1	At Intersection and Related	3
E927796		1	At Intersection and Related	1
E993518		4	Not at Intersection and Not Related	2
E993519		1	At Intersection and Related	1
EA74287		4	Not at Intersection and Not Related	1
EA85623		1	At Intersection and Related	2
E574871		4	Not at Intersection and Not Related	1
EA85626		2	Intersection Related but Not at Intersection	1
E973195		4	Not at Intersection and Not Related	1
E733885		3	At Driveway	2
E668875		5	At Intersection and Not Related	1
E742198		1	At Intersection and Related	1
E775882		1	At Intersection and Related	1
E816989		1	At Intersection and Related	1
E551648		4	Not at Intersection and Not Related	1
EA08099	Tree or Stump (stationary)	4	Not at Intersection and Not Related	1
EA27271		3	At Driveway	1

REPORT NUMBER	WEATHER	ROADWAY SURFACE CONDITION CODE	ROADWAY SURFACE CONDITION	ROADWAY CHARACTERISTIC CODE	ROADWAY CHARACTERISTIC	LIGHTING CONDITION CODE	LIGHTING CONDITION
E850158	Clear or Partly Cloudy	1	Dry	1	Straight & Level	1	Daylight
E856471	Clear or Partly Cloudy	1	Dry	1	Straight & Level	1	Daylight
E576956	Clear or Partly Cloudy	1	Dry			1	Daylight
E706031	Clear or Partly Cloudy	1	Dry	1	Straight & Level	1	Daylight
E656924	Clear or Partly Cloudy	1	Dry			1	Daylight
E967824	Clear or Partly Cloudy	1	Dry			1	Daylight
E513258	Clear or Partly Cloudy	1	Dry	1	Straight & Level	1	Daylight
E508049	Overcast	1	Dry	1	Straight & Level	1	Daylight
E541564	Clear or Partly Cloudy	1	Dry	1	Straight & Level	1	Daylight
E512007	Overcast	2	Wet	1	Straight & Level	4	Dark-Street Lights On
E528306	Clear or Partly Cloudy	1	Dry	5	Curve & Level	1	Daylight
E584365	Clear or Partly Cloudy	1	Dry	1	Straight & Level	1	Daylight
E866086	Raining	2	Wet	3	Straight at Hillcr	3	Dusk
E927796	Clear or Partly Cloudy	1	Dry			1	Daylight
E993518	Overcast	9	Unknown	1	Straight & Level	4	Dark-Street Lights On
E993519	Clear or Partly Cloudy	1	Dry			1	Daylight
EA74287	Clear or Partly Cloudy	1	Dry	1	Straight & Level	1	Daylight
EA85623	Overcast	9	Unknown	1	Straight & Level	1	Daylight
E574871	Clear or Partly Cloudy	1	Dry	1	Straight & Level	1	Daylight
EA85626	Clear	1	Dry	1	Straight & Level	3	Dusk
E973195	Clear or Partly Cloudy	1	Dry	1	Straight & Level	1	Daylight
E733885	Overcast	1	Dry	1	Straight & Level	1	Daylight
E668875	Clear or Partly Cloudy	1	Dry			1	Daylight
E742198	Clear or Partly Cloudy	2	Wet			4	Dark-Street Lights On
E775882	Clear or Partly Cloudy	1	Dry	7	Curve at Hillcrest	1	Daylight
E816989	Clear or Partly Cloudy	1	Dry	6	Curve & Grade	1	Daylight
E551648	Clear or Partly Cloudy	1	Dry	6	Curve & Grade	1	Daylight
EA08099	Clear	1	Dry	6	Curve & Grade	6	Dark-No Street Lights
EA27271	Clear	1	Dry			1	Daylight



REPORT NUMBER	MISCELLANEOUS TRAFFICWAY TYPE	MISCELLANEOUS TRAFFICWAY NUMBER	CO ONLY INTERSECTING COUNTY ROAD MILEPOST	CO ONLY INTERSECTING COUNTY ROAD MP AB IND	CO ONLY FEDERAL FUNCTIONAL CLASS	FIRST IMPACT LOCATION CODE
E850158						A1
E856471						A1
E576956						A1
E706031						A1
E656924						E1
E967824						D1
E513258						D1
E508049						A1
E541564						A1
E512007						D1
E528306						D1
E584365						A1
E866086						D1
E927796						A1
E993518						D1
E993519						D1
EA74287						A1
EA85623						A1
E574871						DL
EA85626						A1
E973195						D1
E733885						D1
E668875						D1
E742198						A6
E775882						A1
E816989						D1
E551648						A1
EA08099						A0
EA27271						A1

REPORT NUMBER	FIRST IMPACT LOCATION (City, County & Misc Trafficways - 2010 forward)	SR ONLY VEH 1 MOVEMENT	SR ONLY VEH 2 MOVEMENT
E850158	Lane 1 Increasing Milepost	Moving Straight	Stopped in Traffic - Legally Standing
E856471	Lane 1 Increasing Milepost	Moving Straight	Moving Straight
E576956	Lane 1 Increasing Milepost	Moving Straight	Unknown or Not Applicable
E706031	Lane 1 Increasing Milepost	Moving Straight	Moving Straight
E656924	Intersecting Road Decreasing Milepost	Moving Straight	Turning Right
E967824	Lane 1 Decreasing Milepost	Moving Straight	Stopped in Traffic - Legally Standing
E513258	Lane 1 Decreasing Milepost	Moving Straight	Stopped in Traffic - Legally Standing
E508049	Lane 1 Increasing Milepost	Change Lanes to Right	Moving Straight
E541564	Lane 1 Increasing Milepost	Moving Straight	Stopped in Traffic - Legally Standing
E512007	Lane 1 Decreasing Milepost	Moving Straight	Moving Straight
E528306	Lane 1 Decreasing Milepost	Moving Straight	Stopped in Traffic - Legally Standing
E584365	Lane 1 Increasing Milepost	Moving Straight	Moving Straight
E866086	Lane 1 Decreasing Milepost	Moving Straight	Stopped in Traffic - Legally Standing
E927796	Lane 1 Increasing Milepost	Moving Straight	Stopped in Traffic - Legally Standing
E993518	Lane 1 Decreasing Milepost	Moving Straight	Unknown or Not Applicable
E993519	Lane 1 Decreasing Milepost	Moving Straight	Stopped in Traffic - Legally Standing
EA74287	Lane 1 Increasing Milepost	Stopped in Traffic - Legally Standing	Moving Straight
EA85623	Lane 1 Increasing Milepost	Stopped in Traffic - Legally Standing	Moving Straight
E574871	Decreasing Other Location	Moving Straight	Unknown or Not Applicable
EA85626	Lane 1 Increasing Milepost	Moving Straight	Moving Straight
E973195	Lane 1 Decreasing Milepost	Change Lanes to Right	Moving Straight
E733885	Lane 1 Decreasing Milepost	Turning Right	Moving Straight
E668875	Lane 1 Decreasing Milepost	Moving Straight	Moving Straight
E742198	Left Turn Lane Increasing Milepost	Turning Right	Stopped in Traffic - Legally Standing
E775882	Lane 1 Increasing Milepost	Moving Straight	Moving Straight
E816989	Lane 1 Decreasing Milepost	Turning Left	Moving Straight
E551648	Lane 1 Increasing Milepost	Moving Straight	Moving Straight
EA08099	Past Right Shoulder Increasing Milepost	Moving Straight	Unknown or Not Applicable
EA27271	Lane 1 Increasing Milepost	Moving Straight	Stopped in Traffic - Legally Standing

REPORT NUMBER	SR ONLY URBAN/RURAL	SR ONLY STATE FUNCTIONAL CLASS	VEHICLE 1 TYPE	VEHICLE 1 ACTION	VEHICLE 1 COMPASS DIRECTION FROM	VEHICLE 1 COMPASS DIRECTION TO
E850158	Urban	U1	Passenger Car	Going Straight Ahead	West	East
E856471	Urban	U1	Pickup,Panel Truck or Vanette under 10,000 lb	Going Straight Ahead	West	East
E576956	Urban	U1	Passenger Car	Going Straight Ahead	West	East
E706031	Urban	U1	Pickup,Panel Truck or Vanette under 10,000 lb	Going Straight Ahead	West	East
E656924	Urban	U1	Passenger Car	Making Right Turn	North	West
E967824	Urban	U1	Passenger Car	Going Straight Ahead	East	West
E513258	Urban	U1	Passenger Car	Going Straight Ahead	East	West
E508049	Urban	U1	Passenger Car	Changing Lanes	North	East
E541564	Urban	U1	Passenger Car	Going Straight Ahead	West	East
E512007	Urban	U1	Passenger Car	Slowing	East	West
E528306	Urban	U1	Pickup,Panel Truck or Vanette under 10,000 lb	Going Straight Ahead	East	West
E584365	Urban	U1	Pickup,Panel Truck or Vanette under 10,000 lb	Going Straight Ahead	West	East
E866086	Urban	U1	Pickup,Panel Truck or Vanette under 10,000 lb	Going Straight Ahead	East	West
E927796	Urban	U1	Pickup,Panel Truck or Vanette under 10,000 lb	Going Straight Ahead	West	East
E993518	Urban	U1	Passenger Car	Going Straight Ahead	East	West
E993519	Urban	U1	Pickup,Panel Truck or Vanette under 10,000 lb	Going Straight Ahead	East	West
EA74287	Urban	U1	Passenger Car	Stopped at Signal or Stop Sign	West	Vehicle Stopped
EA85623	Urban	U1	Pickup,Panel Truck or Vanette under 10,000 lb	Stopped for Traffic	Vehicle Stopped	Vehicle Stopped
E574871	Urban	U1	Passenger Car	Going Straight Ahead	East	West
EA85626	Urban	U1	Pickup,Panel Truck or Vanette under 10,000 lb	Going Straight Ahead	West	East
E973195	Urban	U1	Pickup,Panel Truck or Vanette under 10,000 lb	Changing Lanes	East	West
E733885	Urban	U1	Pickup,Panel Truck or Vanette under 10,000 lb	Making Right Turn	Northeast	West
E668875	Urban	U1	Passenger Car	Going Straight Ahead	East	West
E742198	Urban	U1	Passenger Car	Making Right Turn	South	East
E775882	Urban	U1	Pickup,Panel Truck or Vanette under 10,000 lb	Going Straight Ahead	North	South
E816989	Urban	U1	Passenger Car	Making Left Turn	West	North
E551648	Urban	U1	Pickup,Panel Truck or Vanette under 10,000 lb	Going Straight Ahead	Southwest	Northeast
EA08099	Urban	U1	Pickup,Panel Truck or Vanette under 10,000 lb	Going Straight Ahead	South	North
EA27271	Urban	U1	Motorcycle	Going Straight Ahead	Northwest	Southeast

REPORT NUMBER	VEHICLE 1 TRAFFIC CONTROL	VEHICLE 1 POSTED SPEED	VEHICLE 1 ROADWAY TYPE	VEHICLE 1 ROADWAY SURFACE TYPE	VEHICLE 2 TYPE
E850158	No Traffic Control	30	Two Way - Undivided	Blacktop	Passenger Car
E856471	No Traffic Control	30	Two Way - Undivided	Blacktop	Pickup,Panel Truck or Vanette under 10,000 lb
E576956	No Traffic Control	30	Two Way - Undivided	Blacktop	
E706031	No Traffic Control	30	Two Way - Undivided	Blacktop	Passenger Car
E656924	Stop Sign		Two Way - Divided, no Barrier	Blacktop	Pickup,Panel Truck or Vanette under 10,000 lb
E967824	Unknown	30	Two Way - Undivided	Blacktop	Pickup,Panel Truck or Vanette under 10,000 lb
E513258	No Traffic Control	30	Two Way - Divided, no Barrier	Blacktop	Passenger Car
E508049	No Traffic Control	30	Center-Two Way Left Turn Lane	Blacktop	Passenger Car
E541564	No Traffic Control	30	Center-Two Way Left Turn Lane	Blacktop	Pickup,Panel Truck or Vanette under 10,000 lb
E512007	Unknown	30	Two Way - Undivided	Blacktop	Passenger Car
E528306	Flashing Amber	30	Two Way - Divided, with Barrier	Blacktop	Pickup,Panel Truck or Vanette under 10,000 lb
E584365	Other Traffic Control	30	Center-Two Way Left Turn Lane	Blacktop	Passenger Car
E866086	Flashing Amber	30	Two Way - Divided, no Barrier	Blacktop	Pickup,Panel Truck or Vanette under 10,000 lb
E927796	Unknown		Two Way - Undivided	Concrete	Passenger Car
E993518	No Traffic Control	30	Two Way - Divided, no Barrier	Blacktop	
E993519	Flashing Amber	30	Two Way - Divided, with Barrier	Blacktop	Passenger Car
EA74287	Signals		Two Way - Divided, with Barrier	Blacktop	Pickup,Panel Truck or Vanette under 10,000 lb
EA85623	Signals	30	Two Way - Divided, no Barrier	Blacktop	Passenger Car
E574871	Flashing Amber	30	Two Way - Divided, with Barrier	Blacktop	
EA85626	Flashing Amber	30	Two Way - Divided, with Barrier	Blacktop	
E973195	No Traffic Control	30	Two Way - Undivided	Blacktop	Passenger Car
E733885	Stop Sign	30	Two Way - Divided, no Barrier	Blacktop	Pickup,Panel Truck or Vanette under 10,000 lb
E668875	No Traffic Control	30	Two Way - Divided, no Barrier	Blacktop	Pickup,Panel Truck or Vanette under 10,000 lb
E742198	Stop Sign	30	Two Way - Divided, no Barrier	Blacktop	Truck (Flatbad, Van,etc)
E775882	Stop Sign	25	Two Way - Divided, no Barrier	Blacktop	
E816989	No Traffic Control	30	Two Way - Undivided	Blacktop	Pickup,Panel Truck or Vanette under 10,000 lb
E551648	No Traffic Control	30	Two Way - Divided, no Barrier	Blacktop	Passenger Car
EA08099	No Traffic Control	30	Two Way - Divided, no Barrier	Blacktop	
EA27271	No Traffic Control	30	Two Way - Divided, no Barrier	Blacktop	Passenger Car

REPORT NUMBER	VEHICLE 2 ACTION	VEHICLE 2 COMPASS DIRECTION FROM	VEHICLE 2 COMPASS DIRECTION TO	VEHICLE 2 TRAFFIC CONTROL	VEHICLE 2 POSTED SPEED	VEHICLE 2 ROADWAY TYPE
E850158	Stopped for Traffic	West	Vehicle Stopped	No Traffic Control	30	Two Way - Undivided
E856471	Going Straight Ahead	West	East	No Traffic Control	30	Two Way - Undivided
E576956						
E706031	Slowing	West	East	No Traffic Control	30	Two Way - Undivided
E656924	Going Straight Ahead	North	West	Stop Sign	30	Two Way - Divided, no Barrier
E967824	Stopped for Traffic	Vehicle Stopped	Vehicle Stopped	No Traffic Control	30	Two Way - Undivided
E513258	Stopped for Traffic	East	Vehicle Stopped	No Traffic Control	30	Two Way - Divided, no Barrier
E508049	Going Straight Ahead	South	East	Stop Sign	30	Center-Two Way Left Turn Lane
E541564	Stopped for Traffic	Vehicle Stopped	Vehicle Stopped	Flashing Amber	30	Two Way - Divided, no Barrier
E512007	Slowing	East	West	Unknown	30	Two Way - Undivided
E528306	Stopped in Roadway	East	Vehicle Stopped	Flashing Amber	30	Two Way - Divided, with Barrier
E584365	Slowing	West	East	Other Traffic Control	30	Center-Two Way Left Turn Lane
E866086	Stopped for Traffic	East	Vehicle Stopped	Flashing Amber	30	Two Way - Divided, no Barrier
E927796	Stopped for Traffic	West	Vehicle Stopped	Unknown		Two Way - Undivided
E993518						
E993519	Stopped for Traffic	Vehicle Stopped	Vehicle Stopped	Flashing Amber	30	Two Way - Divided, with Barrier
EA74287	Going Straight Ahead	West	East	Signals		Two Way - Divided, with Barrier
EA85623	Going Straight Ahead	West	East	Signals	30	Two Way - Divided, no Barrier
E574871						
EA85626						
E973195	Going Straight Ahead	East	West	No Traffic Control	30	Two Way - Undivided
E733885	Going Straight Ahead	East	West	No Traffic Control	30	Two Way - Divided, no Barrier
E668875	Slowing	East	West	No Traffic Control	30	Two Way - Undivided
E742198	Stopped for Traffic	Vehicle Stopped	Vehicle Stopped	No Traffic Control	30	Two Way - Divided, no Barrier
E775882						
E816989	Going Straight Ahead	East	West	No Traffic Control	30	Two Way - Undivided
E551648	Going Straight Ahead	Southwest	Northeast	No Traffic Control	30	Two Way - Divided, no Barrier
EA08099						
EA27271	Stopped for Traffic	Vehicle Stopped	Vehicle Stopped	No Traffic Control		Two Way - Divided, no Barrier

REPORT NUMBER	VEHICLE 2 ROADWAY SURFACE TYPE	VEHICLE 3 TYPE	VEHICLE 3 ACTION	VEHICLE 3 COMPASS DIRECTION FROM	VEHICLE 3 COMPASS DIRECTION TO
E850158	Blacktop				
E856471	Blacktop				
E576956					
E706031	Blacktop				
E656924	Blacktop				
E967824	Blacktop				
E513258	Blacktop				
E508049	Blacktop				
E541564	Blacktop				
E512007	Blacktop				
E528306	Blacktop				
E584365	Blacktop				
E866086	Blacktop				
E927796	Concrete				
E993518					
E993519	Blacktop				
EA74287	Blacktop				
EA85623	Blacktop				
E574871					
EA85626					
E973195	Blacktop				
E733885	Blacktop				
E668875	Blacktop				
E742198	Blacktop				
E775882					
E816989	Blacktop				
E551648	Blacktop				
EA08099					
EA27271	Blacktop				

REPORT NUMBER	VEHICLE 3 TRAFFIC CONTROL	VEHICLE 3 POSTED SPEED	VEHICLE 3 ROADWAY TYPE	VEHICLE 3 ROADWAY SURFACE TYPE	MV DRIVER CONTRIBUTING CIRCUMSTANCE 1 (UNIT 1)
E850158					Inattention
E856471					None
E576956					None
E706031					Inattention
E656924					Follow Too Closely
E967824					Inattention
E513258					Unknown Distraction
E508049					Inattention
E541564					Inattention
E512007					Inattention
E528306					Inattention
E584365					Inattention
E866086					Inattention
E927796					Operating Defective Equipment
E993518					None
E993519					Follow Too Closely
EA74287					None
EA85623					None
E574871					Inattention
EA85626					Distractions Outside Vehicle
E973195					Did Not Grant RW to Vehicle
E733885					Inattention
E668875					Follow Too Closely
E742198					Under Influence of Alcohol
E775882					Inattention
E816989					Inattention
E551648					Distractions Outside Vehicle
EA08099					Apparently Asleep or Fatigued
EA27271					Follow Too Closely

REPORT NUMBER	MV DRIVER CONTRIBUTING CIRCUMSTANCE 2 (UNIT 1)	MV DRIVER CONTRIBUTING CIRCUMSTANCE 3 (UNIT 1)
E850158		
E856471		
E576956		
E706031	Follow Too Closely	
E656924		
E967824		
E513258	Follow Too Closely	
E508049		
E541564	Follow Too Closely	
E512007		
E528306		
E584365	Follow Too Closely	
E866086	Exceeding Reas. Safe Speed	
E927796		
E993518		
E993519		
EA74287		
EA85623		
E574871		
EA85626		
E973195		
E733885		
E668875		
E742198		
E775882		
E816989	Did Not Grant RW to Vehicle	
E551648	Follow Too Closely	
EA08099		
EA27271		



REPORT NUMBER	MV DRIVER MISC ACTION 1 (UNIT 1)
E850158	
E856471	
E576956	
E706031	
E656924	
E967824	
E513258	
E508049	
E541564	
E512007	
E528306	
E584365	
E866086	
E927796	
E993518	
E993519	
EA74287	
EA85623	
E574871	Struck curb, traffic island, or raised barrier before additional impacts
EA85626	
E973195	
E733885	Turn after stopping at red flashing light or stop sign
E668875	
E742198	
E775882	
E816989	
E551648	
EA08099	
EA27271	

REPORT NUMBER	MV DRIVER MISC ACTION 2 (UNIT 1)	MV DRIVER MISC ACTION 3 (UNIT 1)	MV DRIVER CONTRIBUTING CIRCUMSTANCE 1 (UNIT 2)
E850158			None
E856471			Follow Too Closely
E576956			
E706031			None
E656924			Driver Not Distracted
E967824			None
E513258			None
E508049			None
E541564			None
E512007			None
E528306			None
E584365			None
E866086			None
E927796			None
E993518			
E993519			None
EA74287			Distractions Outside Vehicle
EA85623			Unknown Distraction
E574871			
EA85626			
E973195			Driver Not Distracted
E733885			None
E668875			Driver Not Distracted
E742198			None
E775882			
E816989			None
E551648			None
EA08099			
EA27271			None

REPORT NUMBER	MV DRIVER CONTRIBUTING CIRCUMSTANCE 2 (UNIT 2)	MV DRIVER CONTRIBUTING CIRCUMSTANCE 3 (UNIT 2)	MV DRIVER MISC ACTION 1 (UNIT 2)
E850158			Stopped for another vehicle
E856471			
E576956			
E706031			Slowing for pedestrian / pedalcyclist
E656924			
E967824			Stopped for pedestrian / pedalcyclist
E513258			Stopped in line of traffic
E508049			
E541564			Stopped in line of traffic
E512007			Slowing for another vehicle
E528306			Stopped for pedestrian / pedalcyclist
E584365			Slowing for pedestrian / pedalcyclist
E866086			Stopped for pedestrian / pedalcyclist
E927796			Stopped for pedestrian / pedalcyclist
E993518			
E993519			
EA74287			
EA85623			
E574871			
EA85626			
E973195			
E733885			
E668875			Slowing for another vehicle
E742198			Stopped prior to turning left
E775882			
E816989			
E551648			
EA08099			
EA27271			

REPORT NUMBER	MV DRIVER MISC ACTION 2 (UNIT 2)	MV DRIVER MISC ACTION 3 (UNIT 2)	MV DRIVER CONTRIBUTING CIRCUMSTANCE 1 (UNIT 3)
E850158			
E856471			
E576956			
E706031	Forced/pushed off road by other vehicle (contact must be made)		
E656924			
E967824			
E513258			
E508049			
E541564			
E512007			
E528306			
E584365			
E866086			
E927796			
E993518			
E993519			
EA74287			
EA85623			
E574871			
EA85626			
E973195			
E733885			
E668875			
E742198			
E775882			
E816989			
E551648			
EA08099			
EA27271			

REPORT NUMBER	MV DRIVER CONTRIBUTING CIRCUMSTANCE 2 (UNIT 3)	MV DRIVER CONTRIBUTING CIRCUMSTANCE 3 (UNIT 3)	MV DRIVER MISC ACTION 1 (UNIT 3)
E850158			
E856471			
E576956			
E706031			
E656924			
E967824			
E513258			
E508049			
E541564			
E512007			
E528306			
E584365			
E866086			
E927796			
E993518			
E993519			
EA74287			
EA85623			
E574871			
EA85626			
E973195			
E733885			
E668875			
E742198			
E775882			
E816989			
E551648			
EA08099			
EA27271			

REPORT NUMBER	MV DRIVER MISC ACTION 2 (UNIT 3)	MV DRIVER MISC ACTION 3 (UNIT 3)	PEDESTRIAN ACTION (UNIT 2)
E850158			
E856471			
E576956			
E706031			
E656924			
E967824			
E513258			
E508049			
E541564			
E512007			
E528306			
E584365			
E866086			
E927796			
E993518			
E993519			
EA74287			
EA85623			
E574871			
EA85626			Xing at Intersection with Signal
E973195			
E733885			
E668875			
E742198			
E775882			
E816989			
E551648			
EA08099			
EA27271			

REPORT NUMBER	PEDESTRIAN CONTRIBUTING CIRCUMSTANCE 1 (UNIT 2)	PEDESTRIAN CONTRIBUTING CIRCUMSTANCE 2 (UNIT 2)	PEDESTRIAN CONTRIBUTING CIRCUMSTANCE 3 (UNIT 2)	PEDESTRIAN WAS USING (UNIT 2)	PEDESTRIAN ACTION (UNIT 3)
E850158					
E856471					
E576956					
E706031					
E656924					
E967824					
E513258					
E508049					
E541564					
E512007					
E528306					
E584365					
E866086					
E927796					
E993518					
E993519					
EA74287					
EA85623					
E574871					
EA85626	None			Marked X walk	
E973195					
E733885					
E668875					
E742198					
E775882					
E816989					
E551648					
EA08099					
EA27271					

REPORT NUMBER	PEDESTRIAN CONTRIBUTING CIRCUMSTANCE 1 (UNIT 3)	PEDESTRIAN CONTRIBUTING CIRCUMSTANCE 2 (UNIT 3)	PEDESTRIAN CONTRIBUTING CIRCUMSTANCE 3 (UNIT 3)	PEDESTRIAN WAS USING (UNIT 3)	PEDESTRIAN ACTION (UNIT 4)	PEDESTRIAN CONTRIBUTING CIRCUMSTANCE 1 (UNIT 4)	PEDESTRIAN CONTRIBUTING CIRCUMSTANCE 2 (UNIT 4)
E850158							
E856471							
E576956							
E706031							
E656924							
E967824							
E513258							
E508049							
E541564							
E512007							
E528306							
E584365							
E866086							
E927796							
E993518							
E993519							
EA74287							
EA85623							
E574871							
EA85626							
E973195							
E733885							
E668875							
E742198							
E775882							
E816989							
E551648							
EA08099							
EA27271							



REPORT NUMBER	PEDESTRIAN CONTRIBUTING CIRCUMSTANCE 3 (UNIT 4)	PEDESTRIAN WAS USING (UNIT 4)	BICYCLIST ACTION (UNIT 1)	BICYCLIST CONTRIBUTING CIRCUMSTANCE 1 (UNIT 1)	BICYCLIST CONTRIBUTING CIRCUMSTANCE 2 (UNIT 1)	BICYCLIST CONTRIBUTING CIRCUMSTANCE 3 (UNIT 1)
E850158						
E856471						
E576956						
E706031						
E656924						
E967824						
E513258						
E508049						
E541564						
E512007						
E528306						
E584365						
E866086						
E927796						
E993518						
E993519						
EA74287						
EA85623						
E574871						
EA85626						
E973195						
E733885						
E668875						
E742198						
E775882						
E816989						
E551648						
EA08099						
EA27271						

REPORT NUMBER	BICYCLIST WAS USING (UNIT 1)	BICYCLIST ACTION (UNIT 2)	BICYCLIST CONTRIBUTING CIRCUMSTANCE 1 (UNIT 2)	BICYCLIST CONTRIBUTING CIRCUMSTANCE 2 (UNIT 2)
E850158				
E856471				
E576956				
E706031				
E656924				
E967824				
E513258				
E508049				
E541564				
E512007				
E528306				
E584365				
E866086				
E927796				
E993518				
E993519				
EA74287				
EA85623				
E574871				
EA85626				
E973195				
E733885				
E668875				
E742198				
E775882		Riding with Traffic	None	
E816989				
E551648				
EA08099				
EA27271				

REPORT NUMBER	BICYCLIST CONTRIBUTING CIRCUMSTANCE 3 (UNIT 2)	BICYCLIST WAS USING (UNIT 2)	BICYCLIST ACTION (UNIT 3)	BICYCLIST CONTRIBUTING CIRCUMSTANCE 1 (UNIT 3)	BICYCLIST CONTRIBUTING CIRCUMSTANCE 2 (UNIT 3)	BICYCLIST CONTRIBUTING CIRCUMSTANCE 3 (UNIT 3)
E850158						
E856471						
E576956						
E706031						
E656924						
E967824						
E513258						
E508049						
E541564						
E512007						
E528306						
E584365						
E866086						
E927796						
E993518						
E993519						
EA74287						
EA85623						
E574871						
EA85626						
E973195						
E733885						
E668875						
E742198						
E775882		Designated Bike Route				
E816989						
E551648						
EA08099						
EA27271						

REPORT NUMBER	BICYCLIST WAS USING (UNIT 3)	WA STATE PLANE SOUTH - X	WA STATE PLANE SOUTH - Y
E850158		1078888.86	1018477.33
E856471		1078865.73	1018478.06
E576956		1078938.05	1018486.89
E706031		1079609.22	1018444.95
E656924		1079672.02	1018431.51
E967824		1079672.09	1018431.18
E513258		1079726.73	1018429.43
E508049		1080059.99	1018357.46
E541564		1080092.86	1018339.53
E512007		1080196.26	1018313.2
E528306		1080190.39	1018309.03
E584365		1080190.39	1018309.03
E866086		1080190.85	1018314.45
E927796		1080190.39	1018309.02
E993518		1080217.09	1018311.91
E993519		1080189.87	1018317.4
EA74287		1080209.96	1018313.47
EA85623		1080190.64	1018309.3
E574871		1080264.83	1018301.49
EA85626		1080251.36	1018304.29
E973195		1080320.73	1018290.19
E733885		1080365.1	1018279.06
E668875		1080465.23	1018250.53
E742198		1080734.7	1018205.05
E775882		1080730.08	1018208.66
E816989		1080725.21	1018207.62
E551648		1081335.79	1018315.2
EA08099		1081636.57	1018522.04
EA27271		1082278.97	1019492.82

REPORT NUMBER	JURISDICTION	COUNTY	CITY	TRIBAL RESERVATION NAME	INVESTIGATIVE AGENCY	REPORT NUMBER	INDEXED PRIMARY TRAFFICWAY
E683996	State Route	Jefferson	Port Townsend		Municipal/City Police	E683996	020
E796650	State Route	Jefferson	Port Townsend		Municipal/City Police	E796650	020
EA22363	State Route	Jefferson	Port Townsend		Municipal/City Police	EA22363	020
E594779	State Route	Jefferson	Port Townsend		Municipal/City Police	E594779	020
E800134	State Route	Jefferson	Port Townsend		Municipal/City Police	E800134	020
E526327	State Route	Jefferson	Port Townsend		Municipal/City Police	E526327	020
E537825	State Route	Jefferson	Port Townsend		Municipal/City Police	E537825	020
E579533	State Route	Jefferson	Port Townsend		Municipal/City Police	E579533	020
E580496	State Route	Jefferson	Port Townsend		Municipal/City Police	E580496	020
E596675	State Route	Jefferson	Port Townsend		Municipal/City Police	E596675	020
E657684	State Route	Jefferson	Port Townsend		Municipal/City Police	E657684	020
E706040	State Route	Jefferson	Port Townsend		Municipal/City Police	E706040	020
E850159	State Route	Jefferson	Port Townsend		Municipal/City Police	E850159	020
E873412	State Route	Jefferson	Port Townsend		Municipal/City Police	E873412	020
EA95990	State Route	Jefferson	Port Townsend		Municipal/City Police	EA95990	020
E916866	State Route	Jefferson	Port Townsend		Municipal/City Police	E916866	020
E835759	State Route	Jefferson	Port Townsend		Municipal/City Police	E835759	020
E808971	State Route	Jefferson	Port Townsend		Municipal/City Police	E808971	020
E623709	State Route	Jefferson	Port Townsend		Municipal/City Police	E623709	020
E617384	State Route	Jefferson	Port Townsend		Municipal/City Police	E617384	020
E673892	State Route	Jefferson	Port Townsend		Municipal/City Police	E673892	020
EA85622	State Route	Jefferson	Port Townsend		Municipal/City Police	EA85622	020
E581741	State Route	Jefferson	Port Townsend		Municipal/City Police	E581741	020
E980897	State Route	Jefferson	Port Townsend		Municipal/City Police	E980897	020
E907987	State Route	Jefferson	Port Townsend		Municipal/City Police	E907987	020
E531694	State Route	Jefferson	Port Townsend		Municipal/City Police	E531694	020
E825573	State Route	Jefferson	Port Townsend		Municipal/City Police	E825573	020
E811035	State Route	Jefferson	Port Townsend		Municipal/City Police	E811035	020
E558732	State Route	Jefferson	Port Townsend		Municipal/City Police	E558732	020

REPORT NUMBER	PRIMARY TRAFFICWAY	BLOCK NUMBER	MILEPOST	A / B	MAINLINE ARM	ARM	SR ONLY HISTORY/ SUSPENSE	INTERSECTING TRAFFICWAY	DIST FROM REF POINT	MI or FT
E683996	020		11.38		11.39	11.39	No			
E796650	020		11.40		11.41	11.41	No			
EA22363	020		11.40		11.41	11.41	No			
E594779	020		11.43		11.44	11.44	No			
E800134	020		11.46		11.47	11.47	No			
E526327	020		11.52		11.53	11.53	No			
E537825	020		11.52		11.53	11.53	No			
E579533	020		11.52		11.53	11.53	No			
E580496	020		11.52		11.53	11.53	No			
E596675	020		11.52		11.53	11.53	No			
E657684	020		11.52		11.53	11.53	No			
E706040	020		11.52		11.53	11.53	No			
E850159	020		11.52		11.53	11.53	No			
E873412	020		11.52		11.53	11.53	No			
EA95990	020		11.52		11.53	11.53	No			
E916866	020		11.55		11.56	11.56	No			
E835759	020		11.56		11.57	11.57	No			
E808971	020		11.59		11.6	11.6	No			
E623709	020		11.60		11.61	11.61	No			
E617384	020		11.65		11.66	11.66	No			
E673892	020		11.65		11.66	11.66	No			
EA85622	020		11.73		11.74	11.74	No			
E581741	020		11.75		11.76	11.76	No			
E980897	020		11.75		11.76	11.76	No			
E907987	020		11.79		11.8	11.8	No			
E531694	020		11.85		11.86	11.86	No			
E825573	020		11.90		11.91	11.91	No			
E811035	020		11.91		11.92	11.92	No			
E558732	020		11.95		11.96	11.96	No			

REPORT NUMBER	COMP DIR FROM REF POINT	REFERENCE POINT NAME	DATE	DAY NAME	TIME 24	TIME	MOST SEVERE SOBRIETY TYPE CODE	MOST SEVERE SOBRIETY TYPE	MOST SEVERE INJURY TYPE CODE
E683996			06/15/2017	Thursday	12:47	12:47 PM	4	Had NOT Been Drinking	1
E796650			05/03/2018	Thursday	15:57	3:57 PM	4	Had NOT Been Drinking	1
EA22363			02/20/2020	Thursday	23:00	11:00 PM			7
E594779			10/11/2016	Tuesday	21:45	9:45 PM	4	Had NOT Been Drinking	1
E800134			04/29/2018	Sunday	10:05	10:05 AM	4	Had NOT Been Drinking	1
E526327			03/13/2016	Sunday	19:36	7:36 PM	1	HBD - Ability Impaired	1
E537825			04/04/2016	Monday	14:06	2:06 PM	4	Had NOT Been Drinking	1
E579533			08/25/2016	Thursday	12:50	12:50 PM	4	Had NOT Been Drinking	1
E580496			08/27/2016	Saturday	17:34	5:34 PM	4	Had NOT Been Drinking	1
E596675			10/13/2016	Thursday	13:00	1:00 PM	4	Had NOT Been Drinking	7
E657684			03/31/2017	Friday	12:55	12:55 PM	4	Had NOT Been Drinking	1
E706040			08/23/2017	Wednesday	11:07	11:07 AM	4	Had NOT Been Drinking	1
E850159			10/12/2018	Friday	14:50	2:50 PM	4	Had NOT Been Drinking	5
E873412			12/16/2018	Sunday	17:36	5:36 PM	4	Had NOT Been Drinking	1
EA95990			12/22/2020	Tuesday	11:50	11:50 AM			1
E916866			05/02/2019	Thursday	12:15	12:15 PM	4	Had NOT Been Drinking	7
E835759			09/02/2018	Sunday	14:00	2:00 PM	4	Had NOT Been Drinking	1
E808971			06/06/2018	Wednesday	15:17	3:17 PM	4	Had NOT Been Drinking	7
E623709			12/22/2016	Thursday	16:48	4:48 PM	4	Had NOT Been Drinking	7
E617384			10/22/2016	Saturday	19:00	7:00 PM	4	Had NOT Been Drinking	1
E673892			05/13/2017	Saturday	16:50	4:50 PM	4	Had NOT Been Drinking	1
EA85622			11/04/2020	Wednesday	14:25	2:25 PM			1
E581741			09/02/2016	Friday	13:20	1:20 PM	4	Had NOT Been Drinking	1
E980897			10/08/2019	Tuesday	14:47	2:47 PM	4	Had NOT Been Drinking	1
E907987			03/26/2019	Tuesday	11:19	11:19 AM	4	Had NOT Been Drinking	1
E531694			04/02/2016	Saturday	19:20	7:20 PM	4	Had NOT Been Drinking	1
E825573			08/04/2018	Saturday	14:00	2:00 PM	4	Had NOT Been Drinking	1
E811035			06/11/2018	Monday	07:35	7:35 AM	4	Had NOT Been Drinking	1
E558732			06/04/2016	Saturday	11:52	11:52 AM	4	Had NOT Been Drinking	6

REPORT NUMBER	MOST SEVERE INJURY TYPE	FATAL COLS	SUSP SER INJ COLS	SUSP MINOR INJ COLS	POSS INJ COLS	TOTAL INJ COLS	# FAT	# SUSP SER INJ	# SUSP MINOR INJ	# POS INJ	TOTAL # INJ	# VEH	# PEDS	# PEDAL	FIRST COLLISION TYPE CODE
E683996	No Apparent Injury	0	0	0	0	0	0	0	0	0	0	2	0	0	14
E796650	No Apparent Injury	0	0	0	0	0	0	0	0	0	0	2	0	0	10
EA22363	Possible Injury	0	0	0	1	1	0	0	0	1	1	1	0	0	50
E594779	No Apparent Injury	0	0	0	0	0	0	0	0	0	0	1	0	0	85
E800134	No Apparent Injury	0	0	0	0	0	0	0	0	0	0	2	0	0	10
E526327	No Apparent Injury	0	0	0	0	0	0	0	0	0	0	1	0	0	50
E537825	No Apparent Injury	0	0	0	0	0	0	0	0	0	0	2	0	0	10
E579533	No Apparent Injury	0	0	0	0	0	0	0	0	0	0	3	0	0	13
E580496	No Apparent Injury	0	0	0	0	0	0	0	0	0	0	3	0	0	14
E596675	Possible Injury	0	0	0	1	1	0	0	0	1	1	2	0	0	13
E657684	No Apparent Injury	0	0	0	0	0	0	0	0	0	0	2	0	0	14
E706040	No Apparent Injury	0	0	0	0	0	0	0	0	0	0	2	0	0	14
E850159	Suspected Serious Injury	0	1	0	0	1	0	1	0	0	1	1	0	1	6
E873412	No Apparent Injury	0	0	0	0	0	0	0	0	0	0	2	0	0	28
EA95990	No Apparent Injury	0	0	0	0	0	0	0	0	0	0	2	0	0	84
E916866	Possible Injury	0	0	0	1	1	0	0	0	1	1	2	0	0	14
E835759	No Apparent Injury	0	0	0	0	0	0	0	0	0	0	2	0	0	14
E808971	Possible Injury	0	0	0	1	1	0	0	0	2	2	3	0	0	14
E623709	Possible Injury	0	0	0	1	1	0	0	0	1	1	2	0	0	13
E617384	No Apparent Injury	0	0	0	0	0	0	0	0	0	0	1	0	0	85
E673892	No Apparent Injury	0	0	0	0	0	0	0	0	0	0	2	0	0	14
EA85622	No Apparent Injury	0	0	0	0	0	0	0	0	0	0	2	0	0	13
E581741	No Apparent Injury	0	0	0	0	0	0	0	0	0	0	3	0	0	14
E980897	No Apparent Injury	0	0	0	0	0	0	0	0	0	0	2	0	0	10
E907987	No Apparent Injury	0	0	0	0	0	0	0	0	0	0	2	0	0	10
E531694	No Apparent Injury	0	0	0	0	0	0	0	0	0	0	2	0	0	13
E825573	No Apparent Injury	0	0	0	0	0	0	0	0	0	0	2	0	0	10
E811035	No Apparent Injury	0	0	0	0	0	0	0	0	0	0	1	0	0	85
E558732	Suspected Minor Injury	0	0	1	0	1	0	0	1	0	1	2	0	0	14



REPORT NUMBER	FIRST COLLISION TYPE	FIRST OBJECT STRUCK CODE
E683996	From same direction - both going straight - one stopped - rear-end	
E796650	Entering at angle	
EA22363	Fixed object	14
E594779	Vehicle Strikes Deer	
E800134	Entering at angle	
E526327	Fixed object	83
E537825	Entering at angle	
E579533	From same direction - both going straight - both moving - rear-end	
E580496	From same direction - both going straight - one stopped - rear-end	
E596675	From same direction - both going straight - both moving - rear-end	
E657684	From same direction - both going straight - one stopped - rear-end	
E706040	From same direction - both going straight - one stopped - rear-end	
E850159	Pedalcyclist Strikes Moving Vehicle	
E873412	From opposite direction - one left turn - one straight	
EA95990	Same direction -- both turning left -- one stopped -- rear end	
E916866	From same direction - both going straight - one stopped - rear-end	
E835759	From same direction - both going straight - one stopped - rear-end	
E808971	From same direction - both going straight - one stopped - rear-end	
E623709	From same direction - both going straight - both moving - rear-end	
E617384	Vehicle Strikes Deer	
E673892	From same direction - both going straight - one stopped - rear-end	
EA85622	From same direction - both going straight - both moving - rear-end	
E581741	From same direction - both going straight - one stopped - rear-end	
E980897	Entering at angle	
E907987	Entering at angle	
E531694	From same direction - both going straight - both moving - rear-end	
E825573	Entering at angle	
E811035	Vehicle Strikes Deer	
E558732	From same direction - both going straight - one stopped - rear-end	

REPORT NUMBER	FIRST OBJECT STRUCK	SECOND COLLISION TYPE CODE	SECOND COLLISION TYPE	SECOND OBJECT STRUCK CODE
E683996				
E796650				
EA22363	Metal Sign Post			
E594779				
E800134				
E526327	Linear Curb	52	Vehicle overturned	
E537825				
E579533		14	From same direction - both going straight - one stopped - rear-end	
E580496		14	From same direction - both going straight - one stopped - rear-end	
E596675				
E657684				
E706040				
E850159				
E873412				
EA95990				
E916866				
E835759				
E808971		14	From same direction - both going straight - one stopped - rear-end	
E623709				
E617384				
E673892				
EA85622				
E581741		14	From same direction - both going straight - one stopped - rear-end	
E980897				
E907987				
E531694				
E825573				
E811035				
E558732				

REPORT NUMBER	SECOND OBJECT STRUCK	JUNCTION RELATIONSHIP CODE	JUNCTION RELATIONSHIP	WEATHER CODE
E683996		4	Not at Intersection and Not Related	2
E796650		1	At Intersection and Related	1
EA22363		1	At Intersection and Related	1
E594779		4	Not at Intersection and Not Related	1
E800134		3	At Driveway	3
E526327		1	At Intersection and Related	1
E537825		6	At Driveway within Major Intersection	1
E579533		1	At Intersection and Related	1
E580496		1	At Intersection and Related	1
E596675		1	At Intersection and Related	2
E657684		1	At Intersection and Related	1
E706040		1	At Intersection and Related	1
E850159		1	At Intersection and Related	1
E873412		1	At Intersection and Related	3
EA95990		1	At Intersection and Related	1
E916866		2	Intersection Related but Not at Intersection	1
E835759		2	Intersection Related but Not at Intersection	1
E808971		2	Intersection Related but Not at Intersection	1
E623709		2	Intersection Related but Not at Intersection	1
E617384		5	At Intersection and Not Related	1
E673892		2	Intersection Related but Not at Intersection	2
EA85622		4	Not at Intersection and Not Related	2
E581741		4	Not at Intersection and Not Related	1
E980897		3	At Driveway	1
E907987		1	At Intersection and Related	1
E531694		4	Not at Intersection and Not Related	1
E825573		1	At Intersection and Related	1
E811035		4	Not at Intersection and Not Related	1
E558732		1	At Intersection and Related	1

REPORT NUMBER	WEATHER	ROADWAY SURFACE CONDITION CODE	ROADWAY SURFACE CONDITION	ROADWAY CHARACTERISTIC CODE	ROADWAY CHARACTERISTIC	LIGHTING CONDITION CODE	LIGHTING CONDITION
E683996	Overcast	1	Dry	6	Curve & Grade	1	Daylight
E796650	Clear or Partly Cloudy	1	Dry	6	Curve & Grade	1	Daylight
EA22363	Clear	1	Dry	6	Curve & Grade	8	Dark - Unknown Lightin
E594779	Clear or Partly Cloudy	1	Dry			4	Dark-Street Lights On
E800134	Raining	2	Wet	1	Straight & Level	1	Daylight
E526327	Clear or Partly Cloudy	1	Dry	1	Straight & Level	6	Dark-No Street Lights
E537825	Clear or Partly Cloudy	1	Dry	5	Curve & Level	1	Daylight
E579533	Clear or Partly Cloudy	1	Dry	1	Straight & Level	1	Daylight
E580496	Clear or Partly Cloudy	1	Dry	2	Straight & Grade	1	Daylight
E596675	Overcast	1	Dry	1	Straight & Level	1	Daylight
E657684	Clear or Partly Cloudy	1	Dry			1	Daylight
E706040	Clear or Partly Cloudy	1	Dry	1	Straight & Level	1	Daylight
E850159	Clear or Partly Cloudy	1	Dry			1	Daylight
E873412	Raining	2	Wet			4	Dark-Street Lights On
EA95990	Clear or Partly Cloudy	1	Dry	1	Straight & Level	1	Daylight
E916866	Clear or Partly Cloudy	1	Dry	1	Straight & Level	1	Daylight
E835759	Clear or Partly Cloudy	1	Dry			1	Daylight
E808971	Clear or Partly Cloudy	1	Dry	1	Straight & Level	1	Daylight
E623709	Clear or Partly Cloudy	1	Dry	1	Straight & Level	4	Dark-Street Lights On
E617384	Clear or Partly Cloudy	1	Dry	1	Straight & Level	6	Dark-No Street Lights
E673892	Overcast	1	Dry			1	Daylight
EA85622	Overcast	1	Dry			1	Daylight
E581741	Clear or Partly Cloudy	1	Dry	1	Straight & Level	1	Daylight
E980897	Clear or Partly Cloudy	1	Dry	1	Straight & Level	1	Daylight
E907987	Clear or Partly Cloudy	1	Dry	1	Straight & Level	1	Daylight
E531694	Clear or Partly Cloudy	1	Dry	1	Straight & Level	1	Daylight
E825573	Clear or Partly Cloudy	1	Dry			1	Daylight
E811035	Clear or Partly Cloudy	1	Dry	1	Straight & Level	1	Daylight
E558732	Clear or Partly Cloudy	1	Dry	1	Straight & Level	1	Daylight

REPORT NUMBER	MISCELLANEOUS TRAFFICWAY TYPE	MISCELLANEOUS TRAFFICWAY NUMBER	CO ONLY INTERSECTING COUNTY ROAD MILEPOST	CO ONLY INTERSECTING COUNTY ROAD MP AB IND	CO ONLY FEDERAL FUNCTIONAL CLASS	FIRST IMPACT LOCATION CODE
E683996						A1
E796650						D1
EA22363						D0
E594779						A1
E800134						D1
E526327						D7
E537825						B1
E579533						A2
E580496						A2
E596675						D1
E657684						A1
E706040						A1
E850159						E1
E873412						D1
EA95990						D1
E916866						D1
E835759						D1
E808971						A1
E623709						D1
E617384						D1
E673892						A1
EA85622						A1
E581741						A1
E980897						A1
E907987						D1
E531694						A1
E825573						A1
E811035						D1
E558732						A1

REPORT NUMBER	FIRST IMPACT LOCATION (City, County & Misc Trafficways - 2010 forward)	SR ONLY VEH 1 MOVEMENT	SR ONLY VEH 2 MOVEMENT
E683996	Lane 1 Increasing Milepost	Moving Straight	Stopped in Traffic - Legally Standing
E796650	Lane 1 Decreasing Milepost	Turning Left	Moving Straight
EA22363	Past Right Shoulder Decreasing Milepost	Turning Right	Unknown or Not Applicable
E594779	Lane 1 Increasing Milepost	Moving Straight	Unknown or Not Applicable
E800134	Lane 1 Decreasing Milepost	Turning Right	Moving Straight
E526327	Right Shoulder Decreasing Milepost	Turning Left	Unknown or Not Applicable
E537825	Intersecting Road Increasing Milepost	Turning Left	Moving Straight
E579533	Lane 2 Increasing Milepost	Moving Straight	Moving Straight
E580496	Lane 2 Increasing Milepost	Moving Straight	Stopped in Traffic - Legally Standing
E596675	Lane 1 Decreasing Milepost	Moving Straight	Moving Straight
E657684	Lane 1 Increasing Milepost	Moving Straight	Stopped in Traffic - Legally Standing
E706040	Lane 1 Increasing Milepost	Moving Straight	Stopped in Traffic - Legally Standing
E850159	Intersecting Road Decreasing Milepost	Turning Right	Moving Straight
E873412	Lane 1 Decreasing Milepost	Turning Left	Moving Straight
EA95990	Lane 1 Decreasing Milepost	Turning Left	Stopped in Traffic - Legally Standing
E916866	Lane 1 Decreasing Milepost	Moving Straight	Stopped in Traffic - Legally Standing
E835759	Lane 1 Decreasing Milepost	Moving Straight	Stopped in Traffic - Legally Standing
E808971	Lane 1 Increasing Milepost	Moving Straight	Stopped in Traffic - Legally Standing
E623709	Lane 1 Decreasing Milepost	Moving Straight	Moving Straight
E617384	Lane 1 Decreasing Milepost	Moving Straight	Unknown or Not Applicable
E673892	Lane 1 Increasing Milepost	Moving Straight	Stopped in Traffic - Legally Standing
EA85622	Lane 1 Increasing Milepost	Moving Straight	Moving Straight
E581741	Lane 1 Increasing Milepost	Moving Straight	Stopped in Traffic - Legally Standing
E980897	Lane 1 Increasing Milepost	Turning Left	Moving Straight
E907987	Lane 1 Decreasing Milepost	Turning Left	Moving Straight
E531694	Lane 1 Increasing Milepost	Moving Straight	Moving Straight
E825573	Lane 1 Increasing Milepost	Turning Right	Moving Straight
E811035	Lane 1 Decreasing Milepost	Moving Straight	Unknown or Not Applicable
E558732	Lane 1 Increasing Milepost	Moving Straight	Stopped in Traffic - Legally Standing

REPORT NUMBER	SR ONLY URBAN/RURAL	SR ONLY STATE FUNCTIONAL CLASS	VEHICLE 1 TYPE	VEHICLE 1 ACTION	VEHICLE 1 COMPASS DIRECTION FROM	VEHICLE 1 COMPASS DIRECTION TO
E683996	Urban	U1	Pickup,Panel Truck or Vanette under 10,000 lb	Going Straight Ahead	West	East
E796650	Urban	U1	Pickup,Panel Truck or Vanette under 10,000 lb	Making Left Turn	North	East
EA22363	Urban	U1	Pickup,Panel Truck or Vanette under 10,000 lb	Making Right Turn	East	Northwest
E594779	Urban	U1	Pickup,Panel Truck or Vanette under 10,000 lb	Going Straight Ahead	West	East
E800134	Urban	U1	Truck (Flatbad,Van,etc)	Making Right Turn	West	South
E526327	Urban	U1	Passenger Car	Making Left Turn	Southeast	West
E537825	Urban	U1	Pickup,Panel Truck or Vanette under 10,000 lb	Making Left Turn	West	North
E579533	Urban	U1	Pickup,Panel Truck or Vanette under 10,000 lb	Going Straight Ahead	West	East
E580496	Urban	U1	Passenger Car	Going Straight Ahead	West	East
E596675	Urban	U1	Passenger Car	Going Straight Ahead	East	West
E657684	Urban	U1	Pickup,Panel Truck or Vanette under 10,000 lb	Starting in Traffic Lane	West	East
E706040	Urban	U1	Pickup,Panel Truck or Vanette under 10,000 lb	Going Straight Ahead	West	East
E850159	Urban	U1	Pickup,Panel Truck or Vanette under 10,000 lb	Making Right Turn	North	West
E873412	Urban	U1	Passenger Car	Other*	East	North
EA95990	Urban	U1	Passenger Car	Making Left Turn	North	East
E916866	Urban	U1	Pickup,Panel Truck or Vanette under 10,000 lb	Going Straight Ahead	East	West
E835759	Urban	U1	Passenger Car	Going Straight Ahead	East	West
E808971	Urban	U1	Passenger Car	Going Straight Ahead	West	East
E623709	Urban	U1	Pickup,Panel Truck or Vanette under 10,000 lb	Going Straight Ahead	East	West
E617384	Urban	U1	Passenger Car	Going Straight Ahead	East	West
E673892	Urban	U1	Pickup,Panel Truck or Vanette under 10,000 lb	Going Straight Ahead	West	East
EA85622	Urban	U1	Passenger Car	Going Straight Ahead	Southwest	Northeast
E581741	Urban	U1	Pickup,Panel Truck or Vanette under 10,000 lb	Going Straight Ahead	West	East
E980897	Urban	U1	Passenger Car	Making Left Turn	South	West
E907987	Urban	U1	Passenger Car	Making Left Turn	Southeast	Southwest
E531694	Urban	U1	Passenger Car	Going Straight Ahead	West	East
E825573	Urban	U1	Pickup,Panel Truck or Vanette under 10,000 lb	Making Right Turn	South	East
E811035	Urban	U1	Pickup,Panel Truck or Vanette under 10,000 lb	Going Straight Ahead	East	West
E558732	Urban	U1	Pickup,Panel Truck or Vanette under 10,000 lb	Going Straight Ahead	West	East

REPORT NUMBER	VEHICLE 1 TRAFFIC CONTROL	VEHICLE 1 POSTED SPEED	VEHICLE 1 ROADWAY TYPE	VEHICLE 1 ROADWAY SURFACE TYPE	VEHICLE 2 TYPE
E683996	No Traffic Control	30	Two Way - Undivided	Blacktop	Pickup,Panel Truck or Vanette under 10,000 lb
E796650	Stop Sign		Two Way - Undivided	Blacktop	Passenger Car
EA22363	No Traffic Control	25	Two Way - Undivided	Blacktop	
E594779	No Traffic Control	30	Two Way - Undivided	Blacktop	
E800134	Stop Sign	25	Two Way - Divided, no Barrier	Blacktop	Pickup,Panel Truck or Vanette under 10,000 lb
E526327	Signals	30	Two Way - Divided, no Barrier	Blacktop	
E537825	No Traffic Control	25	Two Way - Divided, no Barrier	Blacktop	Passenger Car
E579533	Signals	30	Two Way - Undivided	Blacktop	Passenger Car
E580496	Signals	30	Two Way - Divided, no Barrier	Blacktop	Pickup,Panel Truck or Vanette under 10,000 lb
E596675	No Traffic Control	30	Two Way - Undivided	Blacktop	Pickup,Panel Truck or Vanette under 10,000 lb
E657684	Signals	30	Two Way - Divided, no Barrier	Blacktop	Passenger Car
E706040	Signals	30	Two Way - Undivided	Blacktop	Pickup,Panel Truck or Vanette under 10,000 lb
E850159	Signals	25	Two Way - Undivided	Blacktop	
E873412	Other Traffic Control	30	Two Way - Divided, no Barrier	Blacktop	Pickup,Panel Truck or Vanette under 10,000 lb
EA95990	Signals	30	Two Way - Divided, with Barrier	Blacktop	Pickup,Panel Truck or Vanette under 10,000 lb
E916866	Signals	30	Two Way - Divided, no Barrier	Blacktop	Truck (Flatbad,Van,etc)
E835759	Signals	30	Two Way - Undivided	Blacktop	Passenger Car
E808971	No Traffic Control	30	Two Way - Divided, no Barrier	Blacktop	Pickup,Panel Truck or Vanette under 10,000 lb
E623709	No Traffic Control	30	Two Way - Divided, no Barrier	Blacktop	Pickup,Panel Truck or Vanette under 10,000 lb
E617384	No Traffic Control		Two Way - Undivided	Blacktop	
E673892	No Traffic Control		Two Way - Divided, no Barrier	Blacktop	Pickup,Panel Truck or Vanette under 10,000 lb
EA85622	No Traffic Control	30	Two Way - Undivided	Blacktop	Pickup,Panel Truck or Vanette under 10,000 lb
E581741	No Traffic Control	25	Two Way - Divided, no Barrier	Blacktop	Passenger Car
E980897	No Traffic Control	30	Two Way - Divided, no Barrier	Blacktop	Pickup,Panel Truck or Vanette under 10,000 lb
E907987	Stop Sign	30	Two Way - Divided, no Barrier	Blacktop	Pickup,Panel Truck or Vanette under 10,000 lb
E531694	No Traffic Control	30	Two Way - Undivided	Blacktop	Passenger Car
E825573	Stop Sign	25	Two Way - Undivided	Blacktop	Pickup,Panel Truck or Vanette under 10,000 lb
E811035	No Traffic Control		Two Way - Divided, no Barrier	Blacktop	
E558732	Signals	30	Two Way - Divided, no Barrier	Blacktop	Motorcycle



REPORT NUMBER	VEHICLE 2 ACTION	VEHICLE 2 COMPASS DIRECTION FROM	VEHICLE 2 COMPASS DIRECTION TO	VEHICLE 2 TRAFFIC CONTROL	VEHICLE 2 POSTED SPEED	VEHICLE 2 ROADWAY TYPE
E683996	Stopped for Traffic	Vehicle Stopped	Vehicle Stopped	No Traffic Control	30	Two Way - Undivided
E796650	Going Straight Ahead	East	West	No Traffic Control		Two Way - Divided, no Barrier
EA22363						
E594779						
E800134	Going Straight Ahead	West	East	No Traffic Control	25	Two Way - Divided, no Barrier
E526327						
E537825	Going Straight Ahead	South	Northwest	No Traffic Control	25	Two Way - Divided, no Barrier
E579533	Slowing	West	East	Signals	30	Two Way - Undivided
E580496	Stopped at Signal or Stop Sign	Vehicle Stopped	Vehicle Stopped	Signals	30	Two Way - Divided, no Barrier
E596675	Starting in Traffic Lane	East	West	No Traffic Control	30	Two Way - Undivided
E657684	Stopped at Signal or Stop Sign	Vehicle Stopped	Vehicle Stopped	Signals	30	Two Way - Divided, no Barrier
E706040	Stopped at Signal or Stop Sign	Vehicle Stopped	Vehicle Stopped	Signals	30	Two Way - Undivided
E850159						
E873412	Going Straight Ahead	East	West	Signals	30	Two Way - Undivided
EA95990	Stopped in Roadway	Vehicle Stopped	Vehicle Stopped	Signals	30	Two Way - Undivided
E916866	Stopped for Traffic	Vehicle Stopped	Vehicle Stopped	Signals	30	Two Way - Divided, no Barrier
E835759	Stopped for Traffic	Vehicle Stopped	Vehicle Stopped	Signals	30	Two Way - Undivided
E808971	Stopped for Traffic	West	East	No Traffic Control	30	Two Way - Divided, no Barrier
E623709	Slowing	East	West	No Traffic Control	30	Two Way - Divided, no Barrier
E617384						
E673892	Stopped for Traffic	Vehicle Stopped	Vehicle Stopped	No Traffic Control	30	Two Way - Divided, no Barrier
EA85622	Slowing	Southwest	Northeast	No Traffic Control	30	Two Way - Undivided
E581741	Stopped for Traffic	West	Vehicle Stopped	No Traffic Control	25	Two Way - Divided, no Barrier
E980897	Going Straight Ahead	West	East	No Traffic Control	30	Two Way - Divided, no Barrier
E907987	Going Straight Ahead	Northeast	Southwest	No Traffic Control	30	Two Way - Divided, no Barrier
E531694	Slowing	West	East	No Traffic Control	30	Two Way - Undivided
E825573	Going Straight Ahead	West	East	No Traffic Control	30	Two Way - Undivided
E811035						
E558732	Stopped for Traffic	West	East	Signals		Two Way - Divided, no Barrier

REPORT NUMBER	VEHICLE 2 ROADWAY SURFACE TYPE	VEHICLE 3 TYPE	VEHICLE 3 ACTION	VEHICLE 3 COMPASS DIRECTION FROM	VEHICLE 3 COMPASS DIRECTION TO
E683996	Blacktop				
E796650	Blacktop				
EA22363					
E594779					
E800134	Blacktop				
E526327					
E537825	Blacktop				
E579533	Blacktop	Passenger Car	Stopped at Signal or Stop Sign	Vehicle Stopped	Vehicle Stopped
E580496	Blacktop	Pickup,Panel Truck or Vanette under 10,000 lb	Stopped at Signal or Stop Sign	Vehicle Stopped	Vehicle Stopped
E596675	Blacktop				
E657684	Blacktop				
E706040	Blacktop				
E850159					
E873412	Blacktop				
EA95990	Blacktop				
E916866	Blacktop				
E835759	Blacktop				
E808971	Blacktop	Pickup,Panel Truck or Vanette under 10,000 lb	Stopped for Traffic	Vehicle Stopped	Vehicle Stopped
E623709	Blacktop				
E617384					
E673892	Blacktop				
EA85622	Blacktop				
E581741	Blacktop	Pickup,Panel Truck or Vanette under 10,000 lb	Stopped for Traffic	West	Vehicle Stopped
E980897	Blacktop				
E907987	Blacktop				
E531694	Blacktop				
E825573	Blacktop				
E811035					
E558732	Blacktop				

REPORT NUMBER	VEHICLE 3 TRAFFIC CONTROL	VEHICLE 3 POSTED SPEED	VEHICLE 3 ROADWAY TYPE	VEHICLE 3 ROADWAY SURFACE TYPE	MV DRIVER CONTRIBUTING CIRCUMSTANCE 1 (UNIT 1)
E683996					Inattention
E796650					Improper Turn/Merge
EA22363					Other Contributing Circ Not Listed
E594779					None
E800134					Did Not Grant RW to Vehicle
E526327					Under Influence of Alcohol
E537825					Improper Turn/Merge
E579533	Signals	30	Two Way - Undivided	Blacktop	Inattention
E580496	Signals	30	Two Way - Divided, no Barrier	Blacktop	Unknown Distraction
E596675					Inattention
E657684					Driver Interacting with Passengers, Anim
E706040					None
E850159					None
E873412					None
EA95990					Distractions Outside Vehicle
E916866					Other Driver Distractions Inside Vehicle
E835759					Other Contributing Circ Not Listed
E808971	No Traffic Control	30	Two Way - Divided, no Barrier	Blacktop	Inattention
E623709					Follow Too Closely
E617384					None
E673892					Follow Too Closely
EA85622					Follow Too Closely
E581741	No Traffic Control	25	Two Way - Divided, no Barrier	Blacktop	Inattention
E980897					Improper Turn/Merge
E907987					Improper Turn/Merge
E531694					Inattention
E825573					Did Not Grant RW to Vehicle
E811035					None
E558732					Inattention

REPORT NUMBER	MV DRIVER CONTRIBUTING CIRCUMSTANCE 2 (UNIT 1)	MV DRIVER CONTRIBUTING CIRCUMSTANCE 3 (UNIT 1)
E683996	Distractions Outside Vehicle	
E796650		
EA22363		
E594779		
E800134		
E526327	Exceeding Reas. Safe Speed	
E537825	Follow Too Closely	
E579533		
E580496		
E596675	Other Driver Distractions Inside Vehicle	Follow Too Closely
E657684		
E706040		
E850159		
E873412		
EA95990	Follow Too Closely	
E916866		
E835759		
E808971	Follow Too Closely	
E623709		
E617384		
E673892		
EA85622		
E581741	Exceeding Reas. Safe Speed	Follow Too Closely
E980897		
E907987		
E531694	Follow Too Closely	
E825573		
E811035		
E558732	Unknown Distraction	Follow Too Closely

REPORT NUMBER	MV DRIVER MISC ACTION 1 (UNIT 1)
E683996	
E796650	Turn after stopping at red flashing light or stop sign
EA22363	
E594779	
E800134	
E526327	Out of control (ice, turned to fast, etc.) or sliding (not skidding)
E537825	
E579533	
E580496	
E596675	
E657684	Animal or insect inside of vehicle interfered with driver
E706040	
E850159	
E873412	
EA95990	
E916866	
E835759	
E808971	
E623709	
E617384	
E673892	
EA85622	
E581741	Skidded attempting to avoid collision with vehicle, person, object, etc.
E980897	
E907987	Turn after stopping at red flashing light or stop sign
E531694	
E825573	Turn after stopping at red flashing light or stop sign
E811035	
E558732	

REPORT NUMBER	MV DRIVER MISC ACTION 2 (UNIT 1)	MV DRIVER MISC ACTION 3 (UNIT 1)	MV DRIVER CONTRIBUTING CIRCUMSTANCE 1 (UNIT 2)
E683996			None
E796650			None
EA22363			
E594779			
E800134			Driver Not Distracted
E526327			
E537825			None
E579533			None
E580496			None
E596675			None
E657684			None
E706040			None
E850159			
E873412			None
EA95990			None
E916866			None
E835759			None
E808971			None
E623709			None
E617384			
E673892			Driver Not Distracted
EA85622			Apparently Emotional (Depressed, Angry,
E581741			None
E980897			None
E907987			None
E531694			None
E825573			None
E811035			
E558732			Driver Not Distracted

REPORT NUMBER	MV DRIVER CONTRIBUTING CIRCUMSTANCE 2 (UNIT 2)	MV DRIVER CONTRIBUTING CIRCUMSTANCE 3 (UNIT 2)	MV DRIVER MISC ACTION 1 (UNIT 2)
E683996			Stopped in line of traffic
E796650			
EA22363			
E594779			
E800134			
E526327			
E537825			
E579533			Slowing for another vehicle
E580496			Stopped for another vehicle
E596675			
E657684			
E706040			
E850159			
E873412			
EA95990			
E916866			Stopped in line of traffic
E835759			Stopped in line of traffic
E808971			Stopped in line of traffic
E623709			Slowing for another vehicle
E617384			
E673892			Stopped for another vehicle
EA85622			
E581741			Stopped in line of traffic
E980897			
E907987			
E531694			Slowing for animal
E825573			
E811035			
E558732			Stopped in line of traffic

REPORT NUMBER	MV DRIVER MISC ACTION 2 (UNIT 2)	MV DRIVER MISC ACTION 3 (UNIT 2)	MV DRIVER CONTRIBUTING CIRCUMSTANCE 1 (UNIT 3)
E683996			
E796650			
EA22363			
E594779			
E800134			
E526327			
E537825			
E579533			None
E580496			None
E596675			
E657684			
E706040			
E850159			
E873412			
EA95990			
E916866			
E835759			
E808971			None
E623709			
E617384			
E673892			
EA85622			
E581741			None
E980897			
E907987			
E531694			
E825573			
E811035			
E558732			



REPORT NUMBER	MV DRIVER CONTRIBUTING CIRCUMSTANCE 2 (UNIT 3)	MV DRIVER CONTRIBUTING CIRCUMSTANCE 3 (UNIT 3)	MV DRIVER MISC ACTION 1 (UNIT 3)
E683996			
E796650			
EA22363			
E594779			
E800134			
E526327			
E537825			
E579533			
E580496			
E596675			
E657684			
E706040			
E850159			
E873412			
EA95990			
E916866			
E835759			
E808971			Stopped in line of traffic
E623709			
E617384			
E673892			
EA85622			
E581741			Stopped in line of traffic
E980897			
E907987			
E531694			
E825573			
E811035			
E558732			

REPORT NUMBER	MV DRIVER MISC ACTION 2 (UNIT 3)	MV DRIVER MISC ACTION 3 (UNIT 3)	PEDESTRIAN ACTION (UNIT 2)
E683996			
E796650			
EA22363			
E594779			
E800134			
E526327			
E537825			
E579533			
E580496			
E596675			
E657684			
E706040			
E850159			
E873412			
EA95990			
E916866			
E835759			
E808971			
E623709			
E617384			
E673892			
EA85622			
E581741			
E980897			
E907987			
E531694			
E825573			
E811035			
E558732			

REPORT NUMBER	PEDESTRIAN CONTRIBUTING CIRCUMSTANCE 1 (UNIT 2)	PEDESTRIAN CONTRIBUTING CIRCUMSTANCE 2 (UNIT 2)	PEDESTRIAN CONTRIBUTING CIRCUMSTANCE 3 (UNIT 2)	PEDESTRIAN WAS USING (UNIT 2)	PEDESTRIAN ACTION (UNIT 3)
E683996					
E796650					
EA22363					
E594779					
E800134					
E526327					
E537825					
E579533					
E580496					
E596675					
E657684					
E706040					
E850159					
E873412					
EA95990					
E916866					
E835759					
E808971					
E623709					
E617384					
E673892					
EA85622					
E581741					
E980897					
E907987					
E531694					
E825573					
E811035					
E558732					

REPORT NUMBER	PEDESTRIAN CONTRIBUTING CIRCUMSTANCE 1 (UNIT 3)	PEDESTRIAN CONTRIBUTING CIRCUMSTANCE 2 (UNIT 3)	PEDESTRIAN CONTRIBUTING CIRCUMSTANCE 3 (UNIT 3)	PEDESTRIAN WAS USING (UNIT 3)	PEDESTRIAN ACTION (UNIT 4)	PEDESTRIAN CONTRIBUTING CIRCUMSTANCE 1 (UNIT 4)	PEDESTRIAN CONTRIBUTING CIRCUMSTANCE 2 (UNIT 4)
E683996							
E796650							
EA22363							
E594779							
E800134							
E526327							
E537825							
E579533							
E580496							
E596675							
E657684							
E706040							
E850159							
E873412							
EA95990							
E916866							
E835759							
E808971							
E623709							
E617384							
E673892							
EA85622							
E581741							
E980897							
E907987							
E531694							
E825573							
E811035							
E558732							

REPORT NUMBER	PEDESTRIAN CONTRIBUTING CIRCUMSTANCE 3 (UNIT 4)	PEDESTRIAN WAS USING (UNIT 4)	BICYCLIST ACTION (UNIT 1)	BICYCLIST CONTRIBUTING CIRCUMSTANCE 1 (UNIT 1)	BICYCLIST CONTRIBUTING CIRCUMSTANCE 2 (UNIT 1)	BICYCLIST CONTRIBUTING CIRCUMSTANCE 3 (UNIT 1)
E683996						
E796650						
EA22363						
E594779						
E800134						
E526327						
E537825						
E579533						
E580496						
E596675						
E657684						
E706040						
E850159						
E873412						
EA95990						
E916866						
E835759						
E808971						
E623709						
E617384						
E673892						
EA85622						
E581741						
E980897						
E907987						
E531694						
E825573						
E811035						
E558732						

REPORT NUMBER	BICYCLIST WAS USING (UNIT 1)	BICYCLIST ACTION (UNIT 2)	BICYCLIST CONTRIBUTING CIRCUMSTANCE 1 (UNIT 2)	BICYCLIST CONTRIBUTING CIRCUMSTANCE 2 (UNIT 2)
E683996				
E796650				
EA22363				
E594779				
E800134				
E526327				
E537825				
E579533				
E580496				
E596675				
E657684				
E706040				
E850159		Riding with Traffic	Other Contributing Circ Not Listed	
E873412				
EA95990				
E916866				
E835759				
E808971				
E623709				
E617384				
E673892				
EA85622				
E581741				
E980897				
E907987				
E531694				
E825573				
E811035				
E558732				

REPORT NUMBER	BICYCLIST CONTRIBUTING CIRCUMSTANCE 3 (UNIT 2)	BICYCLIST WAS USING (UNIT 2)	BICYCLIST ACTION (UNIT 3)	BICYCLIST CONTRIBUTING CIRCUMSTANCE 1 (UNIT 3)	BICYCLIST CONTRIBUTING CIRCUMSTANCE 2 (UNIT 3)	BICYCLIST CONTRIBUTING CIRCUMSTANCE 3 (UNIT 3)
E683996						
E796650						
EA22363						
E594779						
E800134						
E526327						
E537825						
E579533						
E580496						
E596675						
E657684						
E706040						
E850159		Roadway				
E873412						
EA95990						
E916866						
E835759						
E808971						
E623709						
E617384						
E673892						
EA85622						
E581741						
E980897						
E907987						
E531694						
E825573						
E811035						
E558732						

REPORT NUMBER	BICYCLIST WAS USING (UNIT 3)	WA STATE PLANE SOUTH - X	WA STATE PLANE SOUTH - Y
E683996		1082397.79	1019623.07
E796650		1082501.35	1019689.19
EA22363		1082499.12	1019681.53
E594779		1082626.64	1019762.05
E800134		1082775.37	1019819.67
E526327		1083093.6	1019931.82
E537825		1083095.74	1019931.78
E579533		1083093.6	1019931.82
E580496		1083093.6	1019931.82
E596675		1083093.6	1019931.82
E657684		1083093.9	1019930.9
E706040		1083093.9	1019930.9
E850159		1083093.9	1019930.9
E873412		1083093.6	1019931.81
EA95990		1083095.05	1019929.74
E916866		1083253.53	1019979.24
E835759		1083280.29	1019988.4
E808971		1083429.82	1020032.8
E623709		1083463.32	1020045.21
E617384		1083749.04	1020136.42
E673892		1083725.8	1020128.07
EA85622		1084119.88	1020262.7
E581741		1084222.59	1020295.26
E980897		1084233.29	1020298.68
E907987		1084404.76	1020352.55
E531694		1084735.3	1020461.85
E825573		1084973.86	1020538.78
E811035		1085039.32	1020558.36
E558732		1085287.38	1020625.29



REPORT NUMBER	JURISDICTION	COUNTY	CITY	TRIBAL RESERVATION NAME	INVESTIGATIVE AGENCY	REPORT NUMBER	INDEXED PRIMARY TRAFFICWAY
E970448	State Route	Jefferson	Port Townsend		Municipal/City Police	E970448	020
EA72438	State Route	Jefferson	Port Townsend		County Sheriff	EA72438	020
E754184	State Route	Jefferson	Port Townsend		State Patrol	E754184	020
E807644	State Route	Jefferson	Port Townsend		Municipal/City Police	E807644	020
E521339	State Route	Jefferson	Port Townsend		Municipal/City Police	E521339	020
E537826	State Route	Jefferson	Port Townsend		Municipal/City Police	E537826	020
E537827	State Route	Jefferson	Port Townsend		Municipal/City Police	E537827	020
E568259	State Route	Jefferson	Port Townsend		Municipal/City Police	E568259	020
E626301	State Route	Jefferson	Port Townsend		Municipal/City Police	E626301	020
E678948	State Route	Jefferson	Port Townsend		Municipal/City Police	E678948	020
E730011	State Route	Jefferson	Port Townsend		Municipal/City Police	E730011	020
E861752	State Route	Jefferson	Port Townsend		Municipal/City Police	E861752	020
EA71238	State Route	Jefferson	Port Townsend		Municipal/City Police	EA71238	020
E794023	State Route	Jefferson	Port Townsend		Municipal/City Police	E794023	020
E512008	State Route	Jefferson	Port Townsend		Municipal/City Police	E512008	020
E521341	State Route	Jefferson	Port Townsend		Municipal/City Police	E521341	020
E558733	State Route	Jefferson	Port Townsend		Municipal/City Police	E558733	020
E603901	State Route	Jefferson	Port Townsend		Municipal/City Police	E603901	020
E819332	State Route	Jefferson	Port Townsend		Municipal/City Police	E819332	020
E711099	State Route	Jefferson	Port Townsend		Municipal/City Police	E711099	020
EA11921	State Route	Jefferson	Port Townsend		Municipal/City Police	EA11921	020
E684602	State Route	Jefferson	Port Townsend		Municipal/City Police	E684602	020
E766339	State Route	Jefferson	Port Townsend		Municipal/City Police	E766339	020
E643110	State Route	Jefferson	Port Townsend		Municipal/City Police	E643110	020
E678823	State Route	Jefferson	Port Townsend		Municipal/City Police	E678823	020
E967823	State Route	Jefferson	Port Townsend		Municipal/City Police	E967823	020
E623259	State Route	Jefferson	Port Townsend		Municipal/City Police	E623259	020
EA03583	State Route	Jefferson	Port Townsend		State Patrol	EA03583	020

REPORT NUMBER	PRIMARY TRAFFICWAY	BLOCK NUMBER	MILEPOST	A / B	MAINLINE ARM	ARM	SR ONLY HISTORY/ SUSPENSE	INTERSECTING TRAFFICWAY	DIST FROM REF POINT	MI or FT
E970448	020		11.95		11.96	11.96	No			
EA72438	020		11.95		11.96	11.96	No			
E754184	020		11.99		12	12	No			
E807644	020		12.00		12.01	12.01	No			
E521339	020		12.01		12.02	12.02	No			
E537826	020		12.01		12.02	12.02	No			
E537827	020		12.01		12.02	12.02	No			
E568259	020		12.01		12.02	12.02	No			
E626301	020		12.01		12.02	12.02	No			
E678948	020		12.01		12.02	12.02	No			
E730011	020		12.01		12.02	12.02	No			
E861752	020		12.01		12.02	12.02	No			
EA71238	020		12.01		12.02	12.02	No			
E794023	020		12.03		12.04	12.04	No			
E512008	020		12.07		12.08	12.08	No			
E521341	020		12.07		12.08	12.08	No			
E558733	020		12.07		12.08	12.08	No			
E603901	020		12.07		12.08	12.08	No			
E819332	020		12.07		12.08	12.08	No			
E711099	020		12.08		12.09	12.09	No			
EA11921	020		12.18		12.19	12.19	No			
E684602	020		12.20		12.21	12.21	No			
E766339	020		12.28		12.29	12.29	No			
E643110	020		12.36		12.37	12.37	No			
E678823	020		12.38		12.39	12.39	No			
E967823	020		12.48		12.49	12.49	No			
E623259	020		12.51		12.52	12.52	No			
EA03583	020		12.53		12.54	12.54	No			

REPORT NUMBER	COMP DIR FROM REF POINT	REFERENCE POINT NAME	DATE	DAY NAME	TIME 24	TIME	MOST SEVERE SOBRIETY TYPE CODE	MOST SEVERE SOBRIETY TYPE	MOST SEVERE INJURY TYPE CODE
E970448			10/07/2019	Monday	18:42	6:42 PM	4	Had NOT Been Drinking	1
EA72438			10/14/2020	Wednesday	17:42	5:42 PM			1
E754184			12/27/2017	Wednesday	10:45	10:45 AM	4	Had NOT Been Drinking	1
E807644			06/04/2018	Monday	18:55	6:55 PM	4	Had NOT Been Drinking	1
E521339			02/24/2016	Wednesday	12:42	12:42 PM	4	Had NOT Been Drinking	1
E537826			04/24/2016	Sunday	09:20	9:20 AM	4	Had NOT Been Drinking	7
E537827			04/14/2016	Thursday	11:40	11:40 AM	4	Had NOT Been Drinking	1
E568259			07/28/2016	Thursday	15:53	3:53 PM	4	Had NOT Been Drinking	7
E626301			12/23/2016	Friday	20:05	8:05 PM	4	Had NOT Been Drinking	1
E678948			06/04/2017	Sunday	20:10	8:10 PM	4	Had NOT Been Drinking	1
E730011			10/29/2017	Sunday	20:10	8:10 PM	1	HBD - Ability Impaired	1
E861752			11/16/2018	Friday	17:00	5:00 PM	4	Had NOT Been Drinking	7
EA71238			09/22/2020	Tuesday	15:53	3:53 PM			1
E794023			04/30/2018	Monday	15:29	3:29 PM	4	Had NOT Been Drinking	7
E512008			01/24/2016	Sunday	20:05	8:05 PM	4	Had NOT Been Drinking	1
E521341			03/01/2016	Tuesday	11:53	11:53 AM	4	Had NOT Been Drinking	1
E558733			06/29/2016	Wednesday	10:52	10:52 AM	4	Had NOT Been Drinking	1
E603901			11/01/2016	Tuesday	11:43	11:43 AM	4	Had NOT Been Drinking	7
E819332			07/15/2018	Sunday	14:39	2:39 PM	4	Had NOT Been Drinking	1
E711099			09/01/2017	Friday	17:20	5:20 PM	4	Had NOT Been Drinking	1
EA11921			02/02/2020	Sunday	14:33	2:33 PM			1
E684602			06/21/2017	Wednesday	14:22	2:22 PM	4	Had NOT Been Drinking	1
E766339			12/28/2017	Thursday	15:39	3:39 PM	4	Had NOT Been Drinking	1
E643110			01/14/2017	Saturday	12:20	12:20 PM	4	Had NOT Been Drinking	1
E678823			05/19/2017	Friday	14:34	2:34 PM	4	Had NOT Been Drinking	1
E967823			09/21/2019	Saturday	12:23	12:23 PM	4	Had NOT Been Drinking	5
E623259			12/20/2016	Tuesday	20:00	8:00 PM	4	Had NOT Been Drinking	1
EA03583			01/13/2020	Monday	18:40	6:40 PM			1

REPORT NUMBER	MOST SEVERE INJURY TYPE	FATAL COLS	SUSP SER INJ COLS	SUSP MINOR INJ COLS	POSS INJ COLS	TOTAL INJ COLS	# FAT	# SUSP SER INJ	# SUSP MINOR INJ	# POS INJ	TOTAL # INJ	# VEH	# PEDS	# PEDAL	FIRST COLLISION TYPE CODE
E970448	No Apparent Injury	0	0	0	0	0	0	0	0	0	0	2	0	0	14
EA72438	No Apparent Injury	0	0	0	0	0	0	0	0	0	0	2	0	0	10
E754184	No Apparent Injury	0	0	0	0	0	0	0	0	0	0	2	0	0	13
E807644	No Apparent Injury	0	0	0	0	0	0	0	0	0	0	2	0	0	11
E521339	No Apparent Injury	0	0	0	0	0	0	0	0	0	0	2	0	0	10
E537826	Possible Injury	0	0	0	1	1	0	0	0	2	2	2	0	0	13
E537827	No Apparent Injury	0	0	0	0	0	0	0	0	0	0	2	0	0	11
E568259	Possible Injury	0	0	0	1	1	0	0	0	1	1	3	0	0	14
E626301	No Apparent Injury	0	0	0	0	0	0	0	0	0	0	2	0	0	13
E678948	No Apparent Injury	0	0	0	0	0	0	0	0	0	0	2	0	0	14
E730011	No Apparent Injury	0	0	0	0	0	0	0	0	0	0	2	0	0	10
E861752	Possible Injury	0	0	0	1	1	0	0	0	1	1	1	1	0	2
EA71238	No Apparent Injury	0	0	0	0	0	0	0	0	0	0	2	0	0	11
E794023	Possible Injury	0	0	0	1	1	0	0	0	1	1	2	0	0	14
E512008	No Apparent Injury	0	0	0	0	0	0	0	0	0	0	2	0	0	14
E521341	No Apparent Injury	0	0	0	0	0	0	0	0	0	0	2	0	0	14
E558733	No Apparent Injury	0	0	0	0	0	0	0	0	0	0	2	0	0	14
E603901	Possible Injury	0	0	0	1	1	0	0	0	1	1	1	1	0	0
E819332	No Apparent Injury	0	0	0	0	0	0	0	0	0	0	2	0	0	14
E711099	No Apparent Injury	0	0	0	0	0	0	0	0	0	0	2	0	0	28
EA11921	No Apparent Injury	0	0	0	0	0	0	0	0	0	0	2	0	0	26
E684602	No Apparent Injury	0	0	0	0	0	0	0	0	0	0	2	0	0	14
E766339	No Apparent Injury	0	0	0	0	0	0	0	0	0	0	2	0	0	14
E643110	No Apparent Injury	0	0	0	0	0	0	0	0	0	0	2	0	0	14
E678823	No Apparent Injury	0	0	0	0	0	0	0	0	0	0	2	0	0	11
E967823	Suspected Serious Injury	0	1	0	0	1	0	2	0	0	2	2	0	0	23
E623259	No Apparent Injury	0	0	0	0	0	0	0	0	0	0	2	0	0	11
EA03583	No Apparent Injury	0	0	0	0	0	0	0	0	0	0	2	0	0	14

REPORT NUMBER	FIRST COLLISION TYPE	FIRST OBJECT STRUCK CODE
E970448	From same direction - both going straight - one stopped - rear-end	
EA72438	Entering at angle	
E754184	From same direction - both going straight - both moving - rear-end	
E807644	From same direction - both going straight - both moving - sideswipe	
E521339	Entering at angle	
E537826	From same direction - both going straight - both moving - rear-end	
E537827	From same direction - both going straight - both moving - sideswipe	
E568259	From same direction - both going straight - one stopped - rear-end	
E626301	From same direction - both going straight - both moving - rear-end	
E678948	From same direction - both going straight - one stopped - rear-end	
E730011	Entering at angle	
E861752	Vehicle turning left hits pedestrian	
EA71238	From same direction - both going straight - both moving - sideswipe	
E794023	From same direction - both going straight - one stopped - rear-end	
E512008	From same direction - both going straight - one stopped - rear-end	
E521341	From same direction - both going straight - one stopped - rear-end	
E558733	From same direction - both going straight - one stopped - rear-end	
E603901	Vehicle going straight hits pedestrian	
E819332	From same direction - both going straight - one stopped - rear-end	
E711099	From opposite direction - one left turn - one straight	
EA11921	From opposite direction - both going straight - sideswipe	
E684602	From same direction - both going straight - one stopped - rear-end	
E766339	From same direction - both going straight - one stopped - rear-end	
E643110	From same direction - both going straight - one stopped - rear-end	
E678823	From same direction - both going straight - both moving - sideswipe	
E967823	From same direction - all others	
E623259	From same direction - both going straight - both moving - sideswipe	
EA03583	From same direction - both going straight - one stopped - rear-end	

REPORT NUMBER	FIRST OBJECT STRUCK	SECOND COLLISION TYPE CODE	SECOND COLLISION TYPE	SECOND OBJECT STRUCK CODE
E970448				
EA72438				
E754184				
E807644				
E521339				
E537826				
E537827				
E568259		14	From same direction - both going straight - one stopped - rear-end	
E626301				
E678948				
E730011				
E861752				
EA71238				
E794023				
E512008				
E521341				
E558733				
E603901				
E819332				
E711099				
EA11921				
E684602				
E766339				
E643110				
E678823				
E967823				
E623259				
EA03583				

REPORT NUMBER	SECOND OBJECT STRUCK	JUNCTION RELATIONSHIP CODE	JUNCTION RELATIONSHIP	WEATHER CODE
E970448		1	At Intersection and Related	3
EA72438		1	At Intersection and Related	1
E754184		2	Intersection Related but Not at Intersection	2
E807644		2	Intersection Related but Not at Intersection	1
E521339		1	At Intersection and Related	1
E537826		1	At Intersection and Related	3
E537827		1	At Intersection and Related	1
E568259		1	At Intersection and Related	1
E626301		5	At Intersection and Not Related	1
E678948		1	At Intersection and Related	1
E730011		1	At Intersection and Related	1
E861752		1	At Intersection and Related	1
EA71238		1	At Intersection and Related	1
E794023		2	Intersection Related but Not at Intersection	1
E512008		5	At Intersection and Not Related	2
E521341		1	At Intersection and Related	3
E558733		5	At Intersection and Not Related	2
E603901		5	At Intersection and Not Related	2
E819332		1	At Intersection and Related	1
E711099		1	At Intersection and Related	1
EA11921		5	At Intersection and Not Related	1
E684602		5	At Intersection and Not Related	1
E766339		3	At Driveway	2
E643110		4	Not at Intersection and Not Related	1
E678823		4	Not at Intersection and Not Related	1
E967823		4	Not at Intersection and Not Related	1
E623259		5	At Intersection and Not Related	2
EA03583		4	Not at Intersection and Not Related	2

REPORT NUMBER	WEATHER	ROADWAY SURFACE CONDITION CODE	ROADWAY SURFACE CONDITION	ROADWAY CHARACTERISTIC CODE	ROADWAY CHARACTERISTIC	LIGHTING CONDITION CODE	LIGHTING CONDITION
E970448	Raining	2	Wet	1	Straight & Level	3	Dusk
EA72438	Clear or Partly Cloudy	1	Dry	1	Straight & Level	1	Daylight
E754184	Overcast	2	Wet	1	Straight & Level	1	Daylight
E807644	Clear or Partly Cloudy	1	Dry			1	Daylight
E521339	Clear or Partly Cloudy	1	Dry	2	Straight & Grade	1	Daylight
E537826	Raining	2	Wet	1	Straight & Level	1	Daylight
E537827	Clear or Partly Cloudy	1	Dry	1	Straight & Level	1	Daylight
E568259	Clear or Partly Cloudy	1	Dry	1	Straight & Level	1	Daylight
E626301	Clear or Partly Cloudy	2	Wet	1	Straight & Level	4	Dark-Street Lights On
E678948	Clear or Partly Cloudy	1	Dry	1	Straight & Level	1	Daylight
E730011	Clear or Partly Cloudy	1	Dry	1	Straight & Level	4	Dark-Street Lights On
E861752	Clear or Partly Cloudy	1	Dry	1	Straight & Level	4	Dark-Street Lights On
EA71238	Clear	1	Dry			1	Daylight
E794023	Clear or Partly Cloudy	1	Dry			1	Daylight
E512008	Overcast	1	Dry	1	Straight & Level	4	Dark-Street Lights On
E521341	Raining	2	Wet	2	Straight & Grade	1	Daylight
E558733	Overcast	1	Dry	1	Straight & Level	1	Daylight
E603901	Overcast	1	Dry	2	Straight & Grade	1	Daylight
E819332	Clear or Partly Cloudy	1	Dry	2	Straight & Grade	1	Daylight
E711099	Clear or Partly Cloudy	1	Dry	1	Straight & Level	1	Daylight
EA11921	Clear	1	Dry	5	Curve & Level	1	Daylight
E684602	Clear or Partly Cloudy	1	Dry	5	Curve & Level	1	Daylight
E766339	Overcast	1	Dry			1	Daylight
E643110	Clear or Partly Cloudy	1	Dry	1	Straight & Level	1	Daylight
E678823	Clear or Partly Cloudy	1	Dry			1	Daylight
E967823	Clear or Partly Cloudy	1	Dry	1	Straight & Level	1	Daylight
E623259	Overcast	1	Dry	1	Straight & Level	4	Dark-Street Lights On
EA03583	Overcast	2	Wet	1	Straight & Level	4	Dark-Street Lights On



REPORT NUMBER	MISCELLANEOUS TRAFFICWAY TYPE	MISCELLANEOUS TRAFFICWAY NUMBER	CO ONLY INTERSECTING COUNTY ROAD MILEPOST	CO ONLY INTERSECTING COUNTY ROAD MP AB IND	CO ONLY FEDERAL FUNCTIONAL CLASS	FIRST IMPACT LOCATION CODE
E970448						E1
EA72438						D1
E754184						A1
E807644						A6
E521339						B1
E537826						D1
E537827						A6
E568259						A6
E626301						D1
E678948						A1
E730011						A6
E861752						A1
EA71238						A6
E794023						D1
E512008						D1
E521341						E1
E558733						D1
E603901						E1
E819332						E1
E711099						D1
EA11921						A1
E684602						D1
E766339						D1
E643110						D2
E678823						D1
E967823						D1
E623259						D2
EA03583						D1

REPORT NUMBER	FIRST IMPACT LOCATION (City, County & Misc Trafficways - 2010 forward)	SR ONLY VEH 1 MOVEMENT	SR ONLY VEH 2 MOVEMENT
E970448	Intersecting Road Decreasing Milepost	Stopped in Traffic - Legally Standing	Moving Straight
EA72438	Lane 1 Decreasing Milepost	Turning Right	Moving Straight
E754184	Lane 1 Increasing Milepost	Moving Straight	Moving Straight
E807644	Left Turn Lane Increasing Milepost	Moving Straight	Change Lanes to Left
E521339	Intersecting Road Increasing Milepost	Backing	Stopped in Traffic - Legally Standing
E537826	Lane 1 Decreasing Milepost	Moving Straight	Moving Straight
E537827	Left Turn Lane Increasing Milepost	Moving Straight	Change Lanes to Left
E568259	Left Turn Lane Increasing Milepost	Moving Straight	Stopped in Traffic - Legally Standing
E626301	Lane 1 Decreasing Milepost	Moving Straight	Moving Straight
E678948	Lane 1 Increasing Milepost	Moving Straight	Stopped in Traffic - Legally Standing
E730011	Left Turn Lane Increasing Milepost	Turning Right	Stopped in Traffic - Legally Standing
E861752	Lane 1 Increasing Milepost	Turning Left	Moving Straight
EA71238	Left Turn Lane Increasing Milepost	Change Lanes to Left	Moving Straight
E794023	Lane 1 Decreasing Milepost	Moving Straight	Stopped in Traffic - Legally Standing
E512008	Lane 1 Decreasing Milepost	Moving Straight	Stopped in Traffic - Legally Standing
E521341	Intersecting Road Decreasing Milepost	Moving Straight	Stopped in Traffic - Legally Standing
E558733	Lane 1 Decreasing Milepost	Moving Straight	Stopped in Traffic - Legally Standing
E603901	Intersecting Road Decreasing Milepost	Turning Left	Moving Straight
E819332	Intersecting Road Decreasing Milepost	Moving Straight	Stopped in Traffic - Legally Standing
E711099	Lane 1 Decreasing Milepost	Turning Left	Moving Straight
EA11921	Lane 1 Increasing Milepost	Moving Straight	Moving Straight
E684602	Lane 1 Decreasing Milepost	Moving Straight	Stopped in Traffic - Legally Standing
E766339	Lane 1 Decreasing Milepost	Moving Straight	Illegally Parked in Road or Stopped in Roadway
E643110	Lane 2 Decreasing Milepost	Moving Straight	Stopped in Traffic - Legally Standing
E678823	Lane 1 Decreasing Milepost	Change Lanes to Right	Moving Straight
E967823	Lane 1 Decreasing Milepost	Making U-Turn	Moving Straight
E623259	Lane 2 Decreasing Milepost	Merging, Lane Reduction	Moving Straight
EA03583	Lane 1 Decreasing Milepost	Moving Straight	Stopped in Traffic - Legally Standing

REPORT NUMBER	SR ONLY URBAN/RURAL	SR ONLY STATE FUNCTIONAL CLASS	VEHICLE 1 TYPE	VEHICLE 1 ACTION	VEHICLE 1 COMPASS DIRECTION FROM	VEHICLE 1 COMPASS DIRECTION TO
E970448	Urban	U1	Pickup,Panel Truck or Vanette under 10,000 lb	Stopped at Signal or Stop Sign	Vehicle Stopped	Vehicle Stopped
EA72438	Urban	U1	Pickup,Panel Truck or Vanette under 10,000 lb	Making Right Turn	East	West
E754184	Urban	U1	Pickup,Panel Truck or Vanette under 10,000 lb	Going Straight Ahead	West	East
E807644	Urban	U1	Pickup,Panel Truck or Vanette under 10,000 lb	Going Straight Ahead	West	East
E521339	Urban	U1	Passenger Car	Backing	Vehicle Backing	Vehicle Backing
E537826	Urban	U1	Passenger Car	Going Straight Ahead	East	West
E537827	Urban	U1	Passenger Car	Going Straight Ahead	East	West
E568259	Urban	U1	Passenger Car	Going Straight Ahead	West	East
E626301	Urban	U1	Pickup,Panel Truck or Vanette under 10,000 lb	Slowing	Northeast	Southwest
E678948	Urban	U1	Passenger Car	Going Straight Ahead	West	East
E730011	Urban	U1	Passenger Car	Making Right Turn	North	West
E861752	Urban	U1	Passenger Car	Making Left Turn	North	Southeast
EA71238	Urban	U1	Pickup,Panel Truck or Vanette under 10,000 lb	Changing Lanes	East	North
E794023	Urban	U1	Passenger Car	Going Straight Ahead	Vehicle Stopped	Vehicle Stopped
E512008	Urban	U1	Pickup,Panel Truck or Vanette under 10,000 lb	Starting in Traffic Lane	East	West
E521341	Urban	U1	Passenger Car	Going Straight Ahead	Northeast	Southwest
E558733	Urban	U1	Pickup,Panel Truck or Vanette under 10,000 lb	Going Straight Ahead	Northeast	Southwest
E603901	Urban	U1	Passenger Car	Making Left Turn	West	Northeast
E819332	Urban	U1	Pickup,Panel Truck or Vanette under 10,000 lb	Going Straight Ahead	East	West
E711099	Urban	U1	Passenger Car	Making Left Turn	East	West
EA11921	Urban	U1	Passenger Car	Negotiating a Curve	East	West
E684602	Urban	U1	Pickup,Panel Truck or Vanette under 10,000 lb	Going Straight Ahead	East	West
E766339	Urban	U1	Pickup,Panel Truck or Vanette under 10,000 lb	Going Straight Ahead	East	West
E643110	Urban	U1	Pickup,Panel Truck or Vanette under 10,000 lb	Slowing	East	West
E678823	Urban	U1	Passenger Car	Changing Lanes	East	West
E967823	Urban	U1	Motorcycle	Making U-Turn	West	West
E623259	Urban	U1	Pickup,Panel Truck or Vanette under 10,000 lb	Merging (Entering Traffic)	East	West
EA03583	Urban	U1	Passenger Car	Going Straight Ahead	East	West

REPORT NUMBER	VEHICLE 1 TRAFFIC CONTROL	VEHICLE 1 POSTED SPEED	VEHICLE 1 ROADWAY TYPE	VEHICLE 1 ROADWAY SURFACE TYPE	VEHICLE 2 TYPE
E970448	Stop Sign	25	One Way	Blacktop	Passenger Car
EA72438	Stop Sign	30	Two Way - Divided, no Barrier	Blacktop	Passenger Car
E754184	Signals	30	Two Way - Undivided	Blacktop	Pickup, Panel Truck or Vanette under 10,000 lb
E807644	Signals	30	Center-Two Way Left Turn Lane	Blacktop	Passenger Car
E521339	No Traffic Control	25	Two Way - Undivided	Blacktop	Pickup, Panel Truck or Vanette under 10,000 lb
E537826	Signals	30	Two Way - Undivided	Blacktop	Pickup, Panel Truck or Vanette under 10,000 lb
E537827	Signals	30	Two Way - Undivided	Blacktop	Pickup, Panel Truck or Vanette under 10,000 lb
E568259	Signals	30	Two Way - Divided, no Barrier	Blacktop	Passenger Car
E626301	No Traffic Control	30	Two Way - Undivided	Blacktop	Pickup, Panel Truck or Vanette under 10,000 lb
E678948	Signals	30	Two Way - Undivided	Blacktop	Not Stated
E730011	Signals	25	Two Way - Undivided	Blacktop	Passenger Car
E861752	Signals	30	Two Way - Undivided	Blacktop	
EA71238	Signals	30	Other	Concrete	Passenger Car
E794023	Signals		Two Way - Divided, no Barrier	Blacktop	Passenger Car
E512008	Signals	30	Two Way - Undivided	Blacktop	Passenger Car
E521341	Stop Sign	25	Two Way - Undivided	Blacktop	Pickup, Panel Truck or Vanette under 10,000 lb
E558733	No Traffic Control	30	Center-Two Way Left Turn Lane	Blacktop	Passenger Car
E603901	No Traffic Control	30	Two Way - Undivided	Blacktop	
E819332	Stop Sign	25	Two Way - Divided, no Barrier	Blacktop	Passenger Car
E711099	No Traffic Control	25	Two Way - Divided, no Barrier	Blacktop	Pickup, Panel Truck or Vanette under 10,000 lb
EA11921	No Traffic Control	30	Two Way - Undivided	Blacktop	Passenger Car
E684602	No Traffic Control	30	Two Way - Divided, no Barrier	Blacktop	Pickup, Panel Truck or Vanette under 10,000 lb
E766339	No Traffic Control	30	Two Way - Divided, no Barrier	Blacktop	Pickup, Panel Truck or Vanette under 10,000 lb
E643110	No Traffic Control	25	Two Way - Undivided	Blacktop	Passenger Car
E678823	No Traffic Control	20	Center-Two Way Left Turn Lane	Blacktop	Pickup, Panel Truck or Vanette under 10,000 lb
E967823	No Traffic Control	30	Two Way - Divided, no Barrier	Blacktop	Pickup, Panel Truck or Vanette under 10,000 lb
E623259	No Traffic Control	30	Two Way - Undivided	Blacktop	Passenger Car
EA03583	No Traffic Control	20	Two Way - Undivided	Blacktop	Pickup, Panel Truck or Vanette under 10,000 lb

REPORT NUMBER	VEHICLE 2 ACTION	VEHICLE 2 COMPASS DIRECTION FROM	VEHICLE 2 COMPASS DIRECTION TO	VEHICLE 2 TRAFFIC CONTROL	VEHICLE 2 POSTED SPEED	VEHICLE 2 ROADWAY TYPE
E970448	Starting in Traffic Lane	Vehicle Stopped	Vehicle Stopped	Stop Sign	25	One Way
EA72438	Going Straight Ahead	East	West	No Traffic Control		Two Way - Divided, no Barrier
E754184	Slowing	West	East	Signals	30	Two Way - Undivided
E807644	Changing Lanes	West	East	Signals	30	Center-Two Way Left Turn Lane
E521339	Stopped at Signal or Stop Sign	Vehicle Stopped	Vehicle Stopped	Signals	25	Two Way - Undivided
E537826	Slowing	East	West	Signals	30	Two Way - Undivided
E537827	Changing Lanes	East	Northeast	Signals	30	Two Way - Undivided
E568259	Stopped at Signal or Stop Sign	Vehicle Stopped	Vehicle Stopped	Signals	30	Two Way - Divided, no Barrier
E626301	Going Straight Ahead	Northeast	Southwest	No Traffic Control	30	Two Way - Undivided
E678948	Stopped at Signal or Stop Sign	Vehicle Stopped	Vehicle Stopped	Signals		Two Way - Undivided
E730011	Stopped at Signal or Stop Sign	West	Vehicle Stopped	Signals	25	Two Way - Undivided
E861752						
EA71238	Other*	East	East	Signals	30	Other
E794023	Stopped for Traffic	Vehicle Stopped	Vehicle Stopped	Signals		Two Way - Divided, no Barrier
E512008	Stopped for Traffic	East	Vehicle Stopped	Signals	30	Two Way - Undivided
E521341	Stopped for Traffic	Vehicle Stopped	Vehicle Stopped	Stop Sign	25	Two Way - Undivided
E558733	Stopped for Traffic	Vehicle Stopped	Vehicle Stopped	No Traffic Control	30	Center-Two Way Left Turn Lane
E603901						
E819332	Stopped at Signal or Stop Sign	Vehicle Stopped	Vehicle Stopped	Stop Sign	25	Two Way - Divided, no Barrier
E711099	Slowing	West	Northeast	No Traffic Control	25	Two Way - Divided, no Barrier
EA11921	Negotiating a Curve	West	East	No Traffic Control	30	Two Way - Undivided
E684602	Stopped for Traffic	Vehicle Stopped	Vehicle Stopped	No Traffic Control	30	Two Way - Divided, no Barrier
E766339	Stopped in Roadway	Vehicle Stopped	Vehicle Stopped	No Traffic Control		Two Way - Divided, no Barrier
E643110	Stopped for Traffic	Vehicle Stopped	Vehicle Stopped	No Traffic Control	25	Two Way - Undivided
E678823	Going Straight Ahead	East	West	No Traffic Control	20	Center-Two Way Left Turn Lane
E967823	Going Straight Ahead	East	West	No Traffic Control	30	Two Way - Divided, no Barrier
E623259	Going Straight Ahead	East	West	No Traffic Control	30	Two Way - Undivided
EA03583	Stopped for Traffic	Vehicle Stopped	Vehicle Stopped	No Traffic Control	20	Two Way - Undivided

REPORT NUMBER	VEHICLE 2 ROADWAY SURFACE TYPE	VEHICLE 3 TYPE	VEHICLE 3 ACTION	VEHICLE 3 COMPASS DIRECTION FROM	VEHICLE 3 COMPASS DIRECTION TO
E970448	Blacktop				
EA72438	Blacktop				
E754184	Blacktop				
E807644	Blacktop				
E521339	Blacktop				
E537826	Blacktop				
E537827	Blacktop				
E568259	Blacktop	Passenger Car	Stopped at Signal or Stop Sign	Vehicle Stopped	Vehicle Stopped
E626301	Blacktop				
E678948	Blacktop				
E730011	Blacktop				
E861752					
EA71238	Concrete				
E794023	Blacktop				
E512008	Blacktop				
E521341	Blacktop				
E558733	Blacktop				
E603901					
E819332	Blacktop				
E711099	Blacktop				
EA11921	Blacktop				
E684602	Blacktop				
E766339	Blacktop				
E643110	Blacktop				
E678823	Blacktop				
E967823	Blacktop				
E623259	Concrete				
EA03583	Blacktop				

REPORT NUMBER	VEHICLE 3 TRAFFIC CONTROL	VEHICLE 3 POSTED SPEED	VEHICLE 3 ROADWAY TYPE	VEHICLE 3 ROADWAY SURFACE TYPE	MV DRIVER CONTRIBUTING CIRCUMSTANCE 1 (UNIT 1)
E970448					None
EA72438					Did Not Grant RW to Vehicle
E754184					Follow Too Closely
E807644					Exceeding Reas. Safe Speed
E521339					Inattention
E537826					Other Driver Distractions Inside Vehicle
E537827					Did Not Grant RW to Vehicle
E568259	Signals	30	Two Way - Divided, no Barrier	Blacktop	Other Contributing Circ Not Listed
E626301					None
E678948					Apparently Fatigued
E730011					Under Influence of Alcohol
E861752					Inattention
EA71238					Improper Turn/Merge
E794023					Operating Defective Equipment
E512008					Follow Too Closely
E521341					Inattention
E558733					Inattention
E603901					None
E819332					Inattention
E711099					Inattention
EA11921					Distracted by Adjusting Vehicle Cntrl
E684602					Inattention
E766339					Inattention
E643110					Inattention
E678823					Driver Not Distracted
E967823					Improper U-Turn
E623259					Inattention
EA03583					Follow Too Closely

REPORT NUMBER	MV DRIVER CONTRIBUTING CIRCUMSTANCE 2 (UNIT 1)	MV DRIVER CONTRIBUTING CIRCUMSTANCE 3 (UNIT 1)
E970448		
EA72438		
E754184		
E807644		
E521339	Improper Backing	
E537826	Follow Too Closely	
E537827	Over Center Line	
E568259		
E626301		
E678948		
E730011		
E861752		
EA71238	Other Contributing Circ Not Listed	
E794023	Inattention	
E512008		
E521341		
E558733	Follow Too Closely	
E603901		
E819332		
E711099	Other Driver Distractions Inside Vehicle	
EA11921		
E684602	Follow Too Closely	
E766339	Unknown Distraction	
E643110	Unknown Distraction	Follow Too Closely
E678823		
E967823	Did Not Grant RW to Vehicle	
E623259	Did Not Grant RW to Vehicle	
EA03583		



REPORT NUMBER	MV DRIVER MISC ACTION 1 (UNIT 1)
E970448	
EA72438	
E754184	
E807644	
E521339	Parking maneuver (angle, straight, or perpendicular)
E537826	
E537827	
E568259	Hit and run
E626301	Slowing for another vehicle
E678948	
E730011	
E861752	
EA71238	
E794023	
E512008	
E521341	
E558733	
E603901	
E819332	
E711099	
EA11921	
E684602	
E766339	
E643110	
E678823	
E967823	Attempting U-Turn in mid-block
E623259	
EA03583	

REPORT NUMBER	MV DRIVER MISC ACTION 2 (UNIT 1)	MV DRIVER MISC ACTION 3 (UNIT 1)	MV DRIVER CONTRIBUTING CIRCUMSTANCE 1 (UNIT 2)
E970448			Inattention
EA72438			Other Contributing Circ Not Listed
E754184			None
E807644			None
E521339			None
E537826			None
E537827			None
E568259			None
E626301			Follow Too Closely
E678948			Unknown Distraction
E730011			None
E861752			
EA71238			None
E794023			None
E512008			None
E521341			None
E558733			None
E603901			
E819332			None
E711099			Inattention
EA11921			None
E684602			None
E766339			None
E643110			None
E678823			Driver Not Distracted
E967823			None
E623259			None
EA03583			None

REPORT NUMBER	MV DRIVER CONTRIBUTING CIRCUMSTANCE 2 (UNIT 2)	MV DRIVER CONTRIBUTING CIRCUMSTANCE 3 (UNIT 2)	MV DRIVER MISC ACTION 1 (UNIT 2)
E970448			
EA72438			
E754184			Slowing for traffic signal or stop sign
E807644			
E521339			
E537826			Slowing prior to making a turn
E537827			
E568259			Stopped for another vehicle
E626301			
E678948			Hit and run
E730011			
E861752			
EA71238			
E794023			Stopped for another vehicle
E512008			
E521341			
E558733			Stopped in line of traffic
E603901			
E819332			
E711099			
EA11921			
E684602			Stopped in line of traffic
E766339			Stopped prior to turning left
E643110			Stopped for another vehicle
E678823			
E967823			
E623259			
EA03583			

REPORT NUMBER	MV DRIVER MISC ACTION 2 (UNIT 2)	MV DRIVER MISC ACTION 3 (UNIT 2)	MV DRIVER CONTRIBUTING CIRCUMSTANCE 1 (UNIT 3)
E970448			
EA72438			
E754184			
E807644			
E521339			
E537826			
E537827			
E568259			None
E626301			
E678948			
E730011			
E861752			
EA71238			
E794023			
E512008			
E521341			
E558733			
E603901			
E819332			
E711099			
EA11921			
E684602			
E766339			
E643110			
E678823			
E967823			
E623259			
EA03583			

REPORT NUMBER	MV DRIVER CONTRIBUTING CIRCUMSTANCE 2 (UNIT 3)	MV DRIVER CONTRIBUTING CIRCUMSTANCE 3 (UNIT 3)	MV DRIVER MISC ACTION 1 (UNIT 3)
E970448			
EA72438			
E754184			
E807644			
E521339			
E537826			
E537827			
E568259			Stopped prior to turning left
E626301			
E678948			
E730011			
E861752			
EA71238			
E794023			
E512008			
E521341			
E558733			
E603901			
E819332			
E711099			
EA11921			
E684602			
E766339			
E643110			
E678823			
E967823			
E623259			
EA03583			

REPORT NUMBER	MV DRIVER MISC ACTION 2 (UNIT 3)	MV DRIVER MISC ACTION 3 (UNIT 3)	PEDESTRIAN ACTION (UNIT 2)
E970448			
EA72438			
E754184			
E807644			
E521339			
E537826			
E537827			
E568259			
E626301			
E678948			
E730011			
E861752			Xing at Intersection with Signal
EA71238			
E794023			
E512008			
E521341			
E558733			
E603901			All Other Actions
E819332			
E711099			
EA11921			
E684602			
E766339			
E643110			
E678823			
E967823			
E623259			
EA03583			

REPORT NUMBER	PEDESTRIAN CONTRIBUTING CIRCUMSTANCE 1 (UNIT 2)	PEDESTRIAN CONTRIBUTING CIRCUMSTANCE 2 (UNIT 2)	PEDESTRIAN CONTRIBUTING CIRCUMSTANCE 3 (UNIT 2)	PEDESTRIAN WAS USING (UNIT 2)	PEDESTRIAN ACTION (UNIT 3)
E970448					
EA72438					
E754184					
E807644					
E521339					
E537826					
E537827					
E568259					
E626301					
E678948					
E730011					
E861752	Inattention			Marked X walk	
EA71238					
E794023					
E512008					
E521341					
E558733					
E603901	Other Contributing Circ Not Listed	Failure to Use Xwalk		Roadway	
E819332					
E711099					
EA11921					
E684602					
E766339					
E643110					
E678823					
E967823					
E623259					
EA03583					

REPORT NUMBER	PEDESTRIAN CONTRIBUTING CIRCUMSTANCE 1 (UNIT 3)	PEDESTRIAN CONTRIBUTING CIRCUMSTANCE 2 (UNIT 3)	PEDESTRIAN CONTRIBUTING CIRCUMSTANCE 3 (UNIT 3)	PEDESTRIAN WAS USING (UNIT 3)	PEDESTRIAN ACTION (UNIT 4)	PEDESTRIAN CONTRIBUTING CIRCUMSTANCE 1 (UNIT 4)	PEDESTRIAN CONTRIBUTING CIRCUMSTANCE 2 (UNIT 4)
E970448							
EA72438							
E754184							
E807644							
E521339							
E537826							
E537827							
E568259							
E626301							
E678948							
E730011							
E861752							
EA71238							
E794023							
E512008							
E521341							
E558733							
E603901							
E819332							
E711099							
EA11921							
E684602							
E766339							
E643110							
E678823							
E967823							
E623259							
EA03583							



REPORT NUMBER	PEDESTRIAN CONTRIBUTING CIRCUMSTANCE 3 (UNIT 4)	PEDESTRIAN WAS USING (UNIT 4)	BICYCLIST ACTION (UNIT 1)	BICYCLIST CONTRIBUTING CIRCUMSTANCE 1 (UNIT 1)	BICYCLIST CONTRIBUTING CIRCUMSTANCE 2 (UNIT 1)	BICYCLIST CONTRIBUTING CIRCUMSTANCE 3 (UNIT 1)
E970448						
EA72438						
E754184						
E807644						
E521339						
E537826						
E537827						
E568259						
E626301						
E678948						
E730011						
E861752						
EA71238						
E794023						
E512008						
E521341						
E558733						
E603901						
E819332						
E711099						
EA11921						
E684602						
E766339						
E643110						
E678823						
E967823						
E623259						
EA03583						

REPORT NUMBER	BICYCLIST WAS USING (UNIT 1)	BICYCLIST ACTION (UNIT 2)	BICYCLIST CONTRIBUTING CIRCUMSTANCE 1 (UNIT 2)	BICYCLIST CONTRIBUTING CIRCUMSTANCE 2 (UNIT 2)
E970448				
EA72438				
E754184				
E807644				
E521339				
E537826				
E537827				
E568259				
E626301				
E678948				
E730011				
E861752				
EA71238				
E794023				
E512008				
E521341				
E558733				
E603901				
E819332				
E711099				
EA11921				
E684602				
E766339				
E643110				
E678823				
E967823				
E623259				
EA03583				

REPORT NUMBER	BICYCLIST CONTRIBUTING CIRCUMSTANCE 3 (UNIT 2)	BICYCLIST WAS USING (UNIT 2)	BICYCLIST ACTION (UNIT 3)	BICYCLIST CONTRIBUTING CIRCUMSTANCE 1 (UNIT 3)	BICYCLIST CONTRIBUTING CIRCUMSTANCE 2 (UNIT 3)	BICYCLIST CONTRIBUTING CIRCUMSTANCE 3 (UNIT 3)
E970448						
EA72438						
E754184						
E807644						
E521339						
E537826						
E537827						
E568259						
E626301						
E678948						
E730011						
E861752						
EA71238						
E794023						
E512008						
E521341						
E558733						
E603901						
E819332						
E711099						
EA11921						
E684602						
E766339						
E643110						
E678823						
E967823						
E623259						
EA03583						

REPORT NUMBER	BICYCLIST WAS USING (UNIT 3)	WA STATE PLANE SOUTH - X	WA STATE PLANE SOUTH - Y
E970448		1085275.5	1020621.46
EA72438		1085275.45	1020627.06
E754184		1085477.67	1020667.26
E807644		1085520.01	1020673.22
E521339		1085594.86	1020677.89
E537826		1085604.02	1020689.34
E537827		1085582.45	1020676.72
E568259		1085592.62	1020678.91
E626301		1085601.49	1020679.08
E678948		1085587.65	1020677.14
E730011		1085587.77	1020676.66
E861752		1085600.65	1020676.52
EA71238		1085588.99	1020677.08
E794023		1085683.6	1020677.22
E512008		1085926.38	1020736.3
E521341		1085936.57	1020686.68
E558733		1085934.14	1020683.1
E603901		1085926.75	1020725.95
E819332		1085926.17	1020683.62
E711099		1085969	1020682.99
EA11921		1086519.62	1020713.4
E684602		1086590.54	1020737.33
E766339		1086956.64	1020943.31
E643110		1087333.71	1021161.18
E678823		1087442.92	1021225.93
E967823		1087892.95	1021487.56
E623259		1088024.01	1021566.2
EA03583		1088083.22	1021468.71



# **Local Road Safety Plan**

## **Appendix C**

**WSDOT Functional Classification Map  
City of Port Townsend Functional Classification Map**

**December 2021**

**Prepared by**





# WSDOT Functional Classification Map

**Map Controls**

Legend   Layers   Tools   Basemap

Functional Class

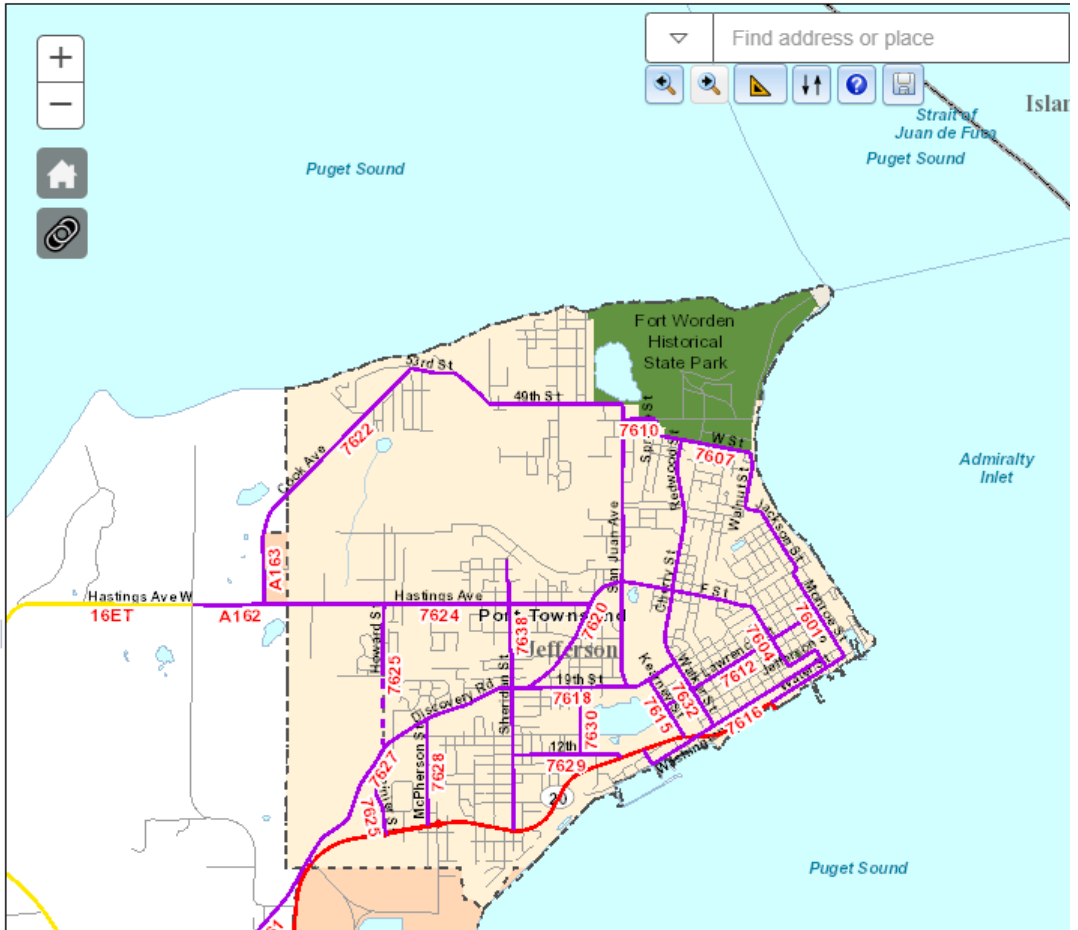
- Interstate
- Other Fwy Expwy
- Other Principal Arterial
- Minor Arterial
- Major Collector
- Minor Collector
- Proposed Other Fwy Expwy
- Proposed Other Principal Arterial
- Proposed Minor Arterial
- Proposed Major Collector
- Proposed Minor Collector
- Other

City Limit

Urban Area

**H210 Functional Class Route Identifier (FCID)**




Click on a road for an information pop-up.



# City of Port Townsend

## Proposed Functional Classification



-  Potential Future Collector or Arterial
-  Principal Arterial
-  Minor Arterial
-  Major Collector
-  Minor Collector
-  Scenic Collector
-  City Limits  
Roads



Date Plotted: 3/18/97

File F:\a\city\street\as\art\_plan\project\stda.apr

Field verification of the accuracy of any information contained in this map is the sole responsibility of the user. Parcel information was obtained from the Jefferson County Assessor's office. Parcel lines are based on available public records and existing map sources, not from field surveys. Parcel lines have been adjusted to better fit planimetric data. This map may contain inaccuracies and should not be relied upon for site-specific analysis, property acquisition, determination of actual rights of way, property dimensions or legal uses. No representation of warranty regarding the positional accuracy of any map feature is either expressed or implied by publication of this map. By accepting this map, the user releases the City of Port Townsend from any and all direct or indirect liability for omissions or decisions made based on information contained in this map.

**City of Port Townsend**

540 Water Street  
Port Townsend, WA, 98368  
(360) 385-3000

**Proposed Functional  
Classification**

1 Inch = 0.5 Miles