



# Local Road Safety Plan

January 2024

Prepared by



# Contents

<b>Overview .....</b>	<b>3</b>
<b>1 - Crash Data Analysis .....</b>	<b>5</b>
1.1 WSDOT Fatal/Serious Injury Crash Data Summary .....	5
1.2 Crash Data Report .....	5
1.2.1 Fatal Crashes .....	9
1.2.2 Serious Injury Crashes .....	9
1.2.3 All Crashes .....	10
1.3 Identification of Focus Crash Types and Facilities .....	12
<b>2 - Risk Factor Analysis and Identification .....</b>	<b>15</b>
2.1 Analyze Individual Fatal and Serious Injury Crashes to Identify Risk Factors .....	15
2.2 Select Most Common Risk Factors .....	16
2.3 Analyze Roadway Network for Presence of Risk Factors .....	18
<b>3 - Risk Factor Location Prioritization Methodology .....</b>	<b>18</b>
<b>4 - High Risk Factor Locations .....</b>	<b>19</b>
<b>5 - Recommended Countermeasures .....</b>	<b>19</b>
5.1 Identify Countermeasures .....	19
5.2 Preferred Countermeasure Selection Process .....	21
<b>6 - Prioritized Safety Improvement Projects .....</b>	<b>21</b>
<b>7 - Conclusion .....</b>	<b>24</b>

## Table of Figures

Figure 1. Map of Fatal/Serious Injury Crashes within Port Townsend City Limits by Injury Type .....	7
Figure 2. Map of Fatal/Serious Injury Crashes within Port Townsend City Limits by Crash Type .....	8
Figure 3. Map of All 2018-2022 Crashes by Crash Type within Port Townsend City Limits .....	11
Figure 4. Map of 2018-2022 Pedestrian and Bicyclist Crashes within Port Townsend City Limits .....	13
Figure 5. Map of 2018-2022 Entering at Angle Crashes within Port Townsend City Limits .....	14
Figure 6. Map of Port Townsend 85th Percentile Speeds and Average Daily Traffic (ADT) Volumes .....	17

## Table of Tables

Table 1. City of Port Townsend Severe Crashes 2018-2022 .....	6
Table 2. Comparison of Severe Crashes by Crash Type, Injury Type, and Facility, 2018-2022.....	6
Table 3. City of Port Townsend Crashes by Type, 2018-2022.....	10
Table 4. Prioritized List of High Risk Factor Locations within Port Townsend.....	19
Table 5. Recommended Countermeasures to Reduce Bicyclist Involved Crashes .....	20
Table 6. Recommended Countermeasures to Reduce Pedestrian Involved Crashes.....	20
Table 7. Recommended Countermeasures to Reduce Entering at Angle Crashes .....	20
Table 8. City of Port Townsend Prioritized Safety Improvement Projects - Priority Group 1 .....	22
Table 9. City of Port Townsend Prioritized Safety Improvement Projects - Priority Group 2 .....	23

## Overview

The Washington Department of Transportation (WSDOT) recommends municipalities develop a Local Road Safety Plan to identify safety issues and engineering countermeasures to reduce fatal and serious injury crashes. A Local Road Safety Plan (LRSP) represents an agency's data-driven analysis and prioritization of its roadways for traffic safety, based on the most frequent fatal or serious injury crash type(s). The federal Highway Safety Improvement Program (HSIP) is currently allocating an estimated \$35 million in grant funding for the 2024 grant cycle to assist municipalities in realizing safety improvement projects identified in their LRSPs. In addition, LRSPs also support the state's "Target Zero" goal of zero traffic fatalities and serious injuries on Washington's roadways by the year 2030.

This Local Road Safety Plan aims to:

1. List crash reduction priorities based on analysis of summary crash data;
2. Describe the factors contributing to individual fatal/serious crashes and the selection process used to identify said factors;
3. Provide an analysis of the roadway network for presence of fatal/serious crash risk factors;
4. Provide a prioritized list of roadway locations where fatal/serious crash risk factors are present;
5. Identify and describe the countermeasures to address prioritized roadway locations and the selection process used to identify said countermeasures; and
6. List safety improvement projects by priority.

The above components are covered in the following report sections:

- Crash Data Analysis (1) and **Appendices A and B**
- Roadway Network Risk Factor Analysis and Selection (2, 3)
- Risk Factor Location Prioritization Methodology (4)
- Risk Factor Locations (4)
- Recommended Countermeasures (5)
- Prioritized Safety Improvement Projects (6)

The City of Port Townsend's roadway network is comprised of a hierarchy of roads with various functional classifications that establish the intended uses of each road. Functional classifications range from Principal Arterials intended to move high volumes of motor vehicles between major destinations with limited access to adjacent roads and properties to local roads intended to provide access to adjacent properties with no through traffic. Minor Arterials and Collectors provide a balance of local access and capacity for through traffic. The adopted WSDOT Functional Classifications (see map in **Appendix C**) for the City of Port Townsend's roadway network have been used in this plan for consistency with WSDOT crash reporting. The WSDOT functional classifications are less refined than the City of Port Townsend's functional classifications (see map **Appendix C**) but are similar enough to use as a basis for establishing facility types recommended for safety improvements.

The City of Port Townsend's roadway network relies upon State Route (SR) 20 as the primary connection between downtown Port Townsend (including the ferry terminal) with the rest of the Olympic Peninsula, and is the only WSDOT classified Principal Arterial in the City.



WSDOT classified Major Collectors that provide circulation within the City of Port Townsend include Discovery Rd, 19<sup>th</sup> St, San Juan Ave, Hastings Ave, Sheridan St, Walker St, and others. There are no Minor Arterials or Minor Collectors in the City. See **Appendix C**.

This Local Road Safety Plan utilized recommendations provided by the U.S Department of Transportation Federal Highway Administration's (FHWA) 2013 *Systemic Safety Project Selection Tool* guidelines, 2022 *Proven Safety Countermeasures*, and other Washington State Department of Transportation (WSDOT) recommended sources.

By determining contributing factors, establishing a prioritized risk rating, and prioritizing project sites with features connected with higher risk rates, countermeasures can be targeted and recommended projects prioritized to provide the maximum benefit to the traveling public, reducing the risk of fatality or serious injury crashes on City of Port Townsend roads.

## 1 - Crash Data Analysis

This section provides an analysis of the crash data provided by WSDOT for the period 2018-2022 and an explanation of how the City selected its focus crash and facility types. As the City of Port Townsend has a population below 27,500 and does not maintain state highways within its jurisdiction, fatality or serious injury crashes that occurred on SR 20 within City limits were not included in the Fatal/Serious Injury Crash Data Summary provided by WSDOT (see **Section 1.1** and **Appendix A**). However, crash data for crashes on all roads within City limits was requested due to the occurrence of severe injury crashes on SR 20 within City limits (see **Section 1.2** and **Appendix B**).

### *1.1 WSDOT Fatal/Serious Injury Crash Data Summary*

The Fatal/Serious Injury Crash Data Summary provided by WSDOT highlighted areas of concern for fatal or serious injury crashes based on the percentage of crashes observed in the City of Port Townsend in 2018-2022 and how the rates compared to all roads in the state, all cities, and westside cities. See **Appendix A**.

In the period 2018-2022, the City of Port Townsend had three (3) serious injury crashes and one (1) fatal crash for a total of four (4) crashes **on city-maintained roads**. Of these crashes:

- 25% or one (1) crashes involved a hit bicyclist (a fatality)
- 25% or one (1) crash involved a hit pedestrian
- 25% or one (1) crash occurred at an angle
- 25% or one (1) crash involved an overturned motor vehicle

### *1.2 Crash Data Report*

The Crash Data Report includes **all reported crashes on all roadways within City limits including SR 20** involving fatal, suspected serious injury, suspected minor injury, possible injury, or no injury scenarios for the 2018-2022 time period. SR 20 is a primary connection for residents traveling to and from downtown Port Townsend, including the Port Townsend - Coupeville ferry terminal. See **Appendix B**.

The Crash Data Report includes information on the type of crash (fixed-object, rear-end, etc.), time of day, geographic location, and other potential contributing factors relevant to an evaluation of the safety risks present in the City's roadway network. WSDOT provided a map of the fatal and suspected injury crash locations (see **Figure 1**). Note: This data set includes crashes on SR 20, therefore the total number of severe (combined fatal and serious injury) crashes increased to nine (9), as five (5) serious injury crashes occurred on SR 20 from 2018-2022.

See **Tables 1-2** and **Figures 1-2** below.

**Table 1. City of Port Townsend Severe Crashes 2018-2022**

Crash Type	Count	% of Severe Injury Crashes
Bicyclist*	3	33.3%
Pedestrian	2	22.2%
Entering at angle	2	22.2%
Other**	2	22.2%
<b>Total</b>	<b>9</b>	<b>100%</b>

\*One bicyclist crash was a fatality; all others were serious injuries.

\*\*See details provided in Table 2 for other individual crashes.

**Table 2. Comparison of Severe Crashes by Crash Type, Injury Type, and Facility, 2018-2022**

Crash Type	Fatality		Serious Injury		Total	
	City-Maintained Road	SR 20	City-Maintained Road	SR 20	Number (#)	Percentage (%)
Bicyclist	1	-	-	2	3	33.33%
Pedestrian	-	-	1	1	2	22.22%
Entering at Angle	-	-	1	1	2	22.22%
Other	-	-	1*	1**	2	22.22%
<b>Total</b>	<b>1</b>	<b>0</b>	<b>3</b>	<b>5</b>	<b>9</b>	<b>100%</b>

\*This crash involved a distracted motorcyclist who drove off the road into a ditch and overturned

\*\*This SR-20 crash involved an improper mid-block U-turn by a motorcycle.

**Figure 1. Map of Fatal/Serious Injury Crashes within Port Townsend City Limits by Injury Type**

**2018 - 2022 Fatal and Suspected Serious Injury Crashes  
City of Port Townsend**

*Under 23 U.S. Code § 148 and 23 U.S. Code § 407, safety data, reports, surveys, schedules, lists compiled or collected for the purpose of identifying, evaluating, or planning the safety enhancement of potential crash sites, hazardous roadway conditions, or railway-highway crossings are not subject to discovery or admitted into evidence in a Federal or State court proceeding or considered for other purposes in any action for damages arising from any occurrence at a location mentioned or addressed in such reports, surveys, schedules, lists, or data.*



Esri, NASA, NGA, USGS, FEMA, Island County, WA State Parks GIS, Esri, HERE, Garmin, SafeGraph, GeoTechnologies, Inc, METI/NASA, USGS, Bureau of Land Management, EPA, NPS, US Census Bureau, USDA

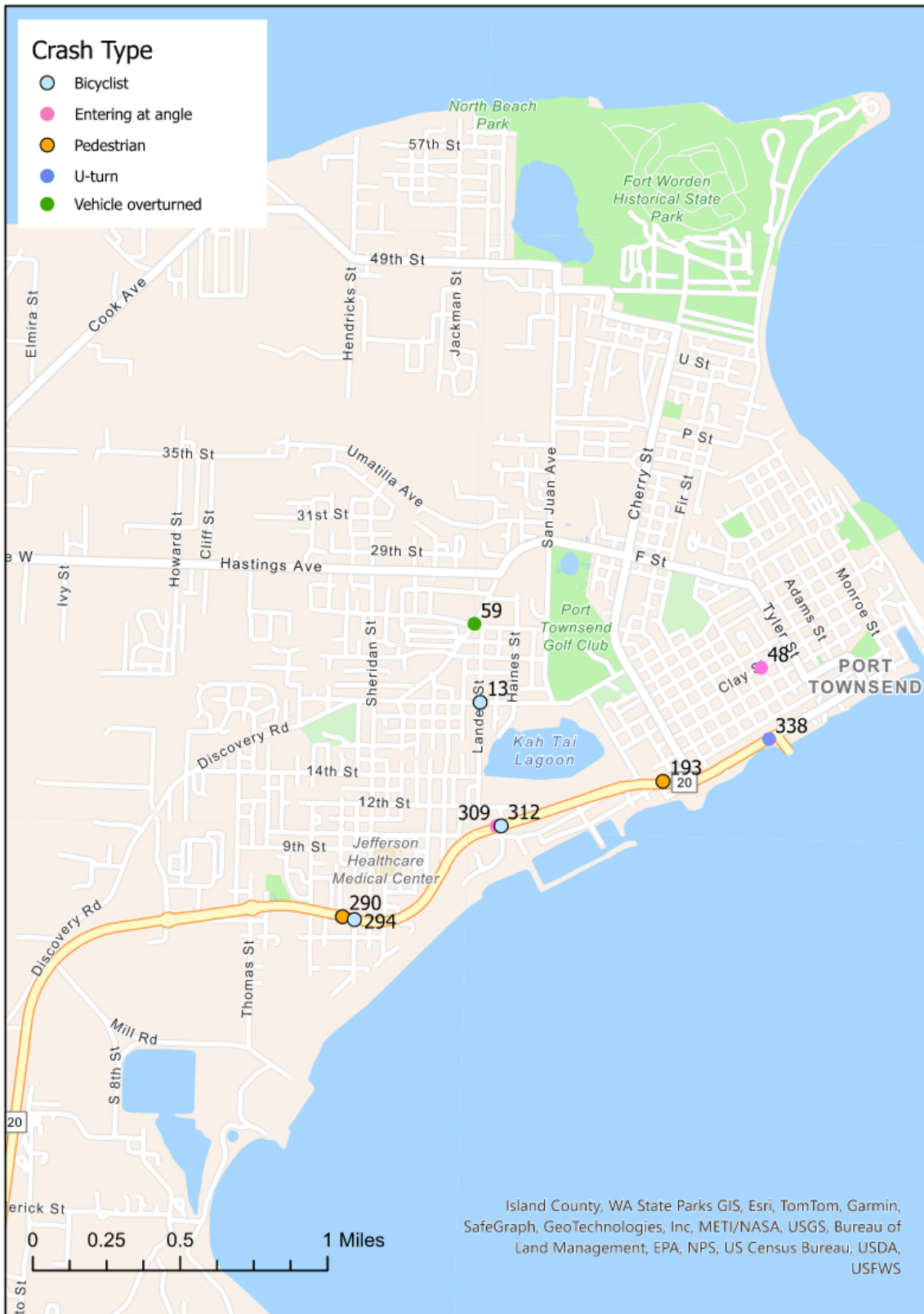


WSDOT - Transportation Data, GIS and Modeling Office  
Crash Data and Reporting Branch - JB 12/06/2023

- Fatal (1)
- Suspected Serious Injury (8)



**Figure 2. Map of Fatal/Serious Injury Crashes within Port Townsend City Limits by Crash Type**



\*Label numbers refer to GIS Identification Number (TSI\_ID field) for individual crashes.

### 1.2.1 Fatal Crashes

Between 2018-2022, one (1) fatal crash occurred within the City-maintained roadway network at the intersection of 19<sup>th</sup> St and Landes St and was intersection related (#13 in **Figure 2** above). This crash involved a moving motor vehicle striking a **bicyclist**. Weather conditions were overcast and dry in daylight hours at 2:12 pm in March 2018. The roadway was straight with a downhill grade from west to east (the direction of travel). The posted speed limit was 25 mph and the roadway was two-way, undivided with blacktop. The crash occurred in the lane of primary trafficway. The bicyclist was riding with traffic and a designated bicycle route was present. The passenger car was making a right turn from west to south. The motor vehicle driver did not grant the right of way to the bicyclist. The bicyclist died at the hospital.

### 1.2.2 Serious Injury Crashes

There were eight (8) serious injury crashes within the City limits between 2018-2022. Of these, three (3) occurred **on city-maintained roads** as described below:

- One (1) crash involved an **entering at angle** motor vehicle crash at the intersection of Clay St and Fillmore St at dusk with distractions outside and an obstructed view (#48).
- One (1) crash involved an **overturned motor vehicle** at the intersection of Discovery Rd and 24<sup>th</sup> St where an unknown distraction resulted in a motorcyclist overturned in the ditch (#59).
- One (1) crash involved a motor vehicle hitting a **pedestrian** who was crossing Washington St at a non-intersection and non-cross walk location (#193).

Five (5) serious injury crashes occurred **on SR 20 within City limits** as described below:

- One (1) crash involved a motor vehicle going straight and hitting a **pedestrian** crossing in a marked pedestrian crosswalk with beacons on W Sims Way at Hendricks St (#290).
- One (1) crash involved a **bicyclist** riding in the eastbound bike lane on W Sims Way that struck a vehicle turning left onto Grant St (#294).
- One (1) crash involved two motor vehicles, one traveling eastbound on W Sims Way and another **entering at angle** making a right turn from southbound Haines Pl (#309).
- One (1) crash involved a **bicyclist** riding in the roadway on W Sims Way that struck a moving motor vehicle turning right from Haines Pl onto W Sims Way at the signalized intersection (#312).
- One (1) **other** crash involved a motorcycle attempting an improper, mid-block U-Turn that did not grant the right of way to a motor vehicle. This occurred near the ferry terminal (#338).

### 1.2.3 All Crashes

The breakdown of all 339 crashes for the period 2018-2022 includes:

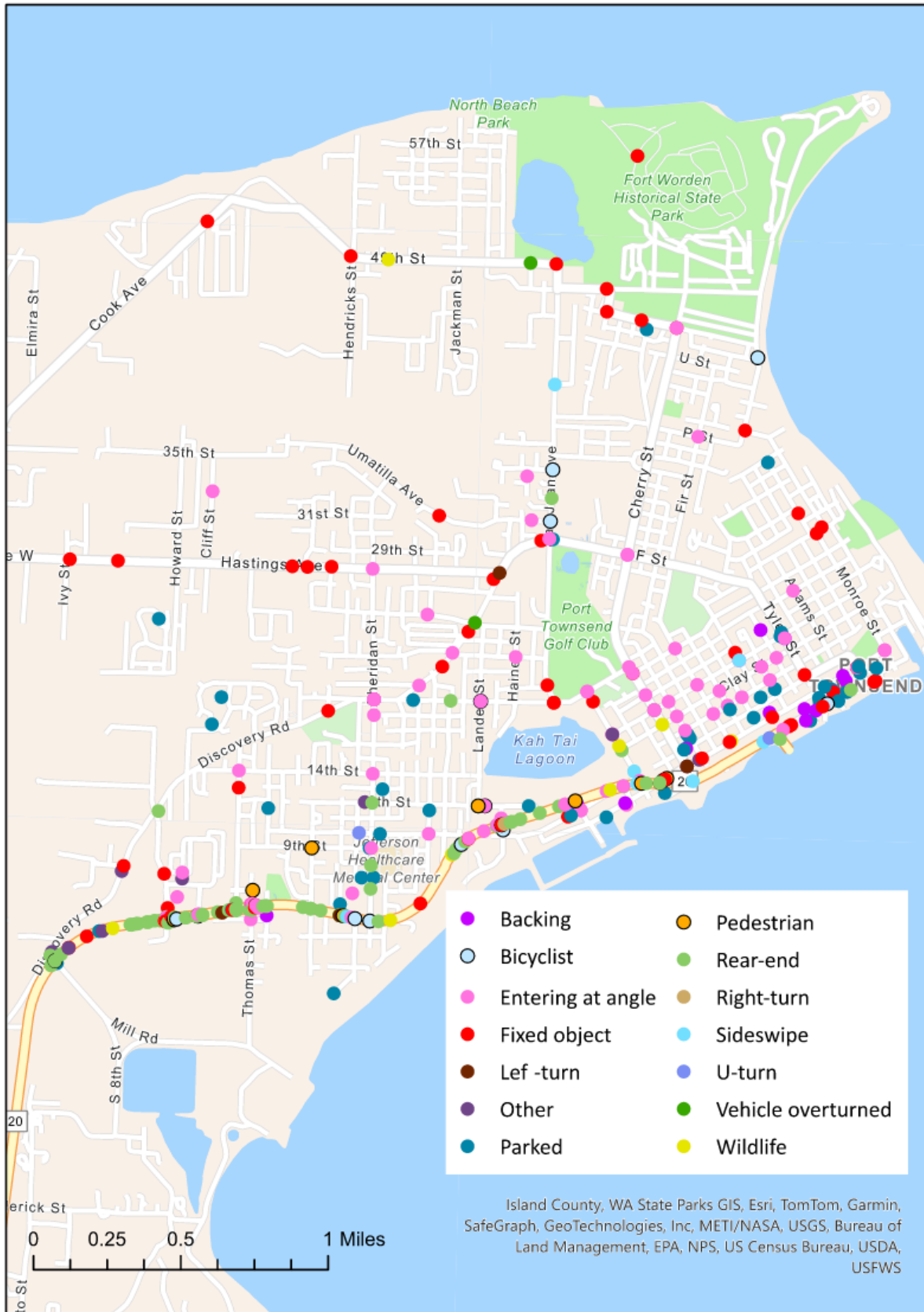
- 63% (212) crashes occurred on City Roads
- 37% (127) crashes occurred on State Highways (SR 20)
- 2018 experienced the highest crash frequency with 89 crashes, with crashes falling by 37% from 2019 to 2020 likely due to COVID related reduction in travel
- Crash frequency has increased 34% from 2020 to 2022, however crash frequency remains below pre-COVID levels.
- Approximately 26% are **entering at angle** crashes located predominantly at intersections within the City’s downtown grid road network.
- Approximately 22% are **rear-end** crashes located predominantly along SR-20.
- Approximately 17% of crashes are **fixed-object** crashes distributed throughout the City, mostly occurring on SR 20 and Collectors.
- Approximately 13% of crashes involved **one parked and one moving motor vehicle**, mostly located in the more populated downtown area where there is on-street parking.
- **Pedestrian/bicyclist** related crashes make up approximately 7.1% of all crashes:
  - Of these 24, 15 involved bicyclists and 9 involved pedestrians.
  - Of these 24, 12 of these crashes occurred on SR 20.
- **Backing-related** crashes represent approximately 4% of crashes and are concentrated along Water Street east and west of the ferry dock.

See **Table 3** and **Figure 3** below.

**Table 3. City of Port Townsend Crashes by Type, 2018-2022**

Crash Type	2018	2019	2020	2021	2022	Total	% of Total Crashes
Entering at angle	26	22	10	11	19	88	25.96%
Rear-end	15	20	13	13	12	73	21.53%
Fixed object	10	9	13	14	12	58	17.11%
One parked - one moving	17	10	5	3	8	43	12.68%
Bicyclist	6	3	1	1	4	15	4.42%
Backing	2	5	1	2	3	13	3.83%
Pedestrian	2	2	2	1	2	9	2.65%
Left Turn	4	0	2	1	2	9	2.65%
Animal	3	1	0	3	2	9	2.65%
Other	2	3	0	2	2	9	2.65%
Sideswipe	2	2	2	1	1	8	2.36%
U-Turn	0	2	0	0	0	2	0.59%
Motor Vehicle Overturned	0	1	1	0	0	2	0.59%
Right Turn	0	0	0	1	0	1	0.29%
<b>Total</b>	<b>89</b>	<b>80</b>	<b>50</b>	<b>53</b>	<b>67</b>	<b>339</b>	<b>100%</b>

Figure 3. Map of All 2018-2022 Crashes by Crash Type within Port Townsend City Limits





### 1.3 Identification of Focus Crash Types and Facilities

Due to the small data set for fatal/serious injury crashes, additional evidence from the analysis of all crashes informed the selection of focus crash types and focus facilities for this local road safety plan.

#### **Focus Crash Type 1: Bicyclist Involved Crashes**

Due to the occurrence of a fatal bicyclist crash on 19<sup>th</sup> St, and two serious injury bicyclist crashes on SR 20, this plan takes a systemic approach to addressing potential bicyclist risk factors within the City limits, including SR 20. See **Figure 4**.

- Bicyclist related crashes (3) represent 33.3% of all fatal/serious injury crashes.
- Bicyclist related crashes (15) represent 4.4% of all crashes.

#### **Focus Crash Type 2: Pedestrian Involved Crashes**

Due to the occurrence of two serious injury pedestrian crashes, one on Washington St and one on SR 20, this plan takes a systemic approach to addressing potential pedestrian crash risk factors within the City limits, including SR 20. See **Figure 4**.

- Pedestrian related crashes (2) represent 22.2% of all fatal/serious injury crashes.
- Pedestrian related crashes (9) represent 2.7% of all crashes.

#### **Focus Crash Type 3: Entering at Angle**

Due to the occurrence of two serious injury crashes with entering at angle cited as the primary circumstance, one on Clay St and one on SR 20, this plan takes a systemic approach to addressing potential entering at angle crash risk factors within City limits, including SR 20. See **Figure 5**.

- Entering at Angle crashes (2) represent 22.2% of all fatal/serious injury crashes.
- Entering at Angle related crashes (88) represent 26.0% of all crashes.

#### **Other Crash Types Not Selected**

Although fixed-object, rear-end, and one parked-one moving crashes together represent approximately 51.3% of all crashes between 2018-2022, they were not selected as focus crash types because:

- There were no fatal or serious injury fixed-object crashes.
- There were no fatal or serious injury rear-end crashes.
- There were no fatal or serious injury one parked-one moving crashes.

#### **Focus Facility Type 1: Principal Arterials and Major Collectors**

The majority of the fatal and serious injury crashes occurred on Principal Arterials and Major Collectors. These roadways generally serve higher motor vehicle volumes and operate at higher speeds than lower classified roadways.

#### **Focus Facility Type 2: Bicycle Lanes**

A fatal crash and two serious injury crashes that involved a bicyclist were related to interaction of a bicycle lane and motor vehicle lane at an intersection.

#### **Focus Facility Type 3: Pedestrian Crossings**

The pedestrian serious injury crashes occurred at marked, unmarked, controlled, uncontrolled, intersection, and mid-block locations.



Figure 5. Map of 2018-2022 Entering at Angle Crashes within Port Townsend City Limits



## 2 - Risk Factor Analysis and Identification

This section describes the analysis and identification of risk factors that contributed to focus crash types of pedestrian, bicyclist, and entering at angle crashes. An analysis of the roadway network for risk factor locations follows.

### *2.1 Analyze Individual Fatal and Serious Injury Crashes to Identify Risk Factors*

A combination of field reviews and mapping applications were used to identify roadway conditions at the focus crash type locations. The following risk factors were identified for the focus crash types listed below:

#### **Bicyclist**

- Located on Principal Arterial or Major Collector (higher speeds and ADT)
- Bicycle lane at intersection
- Bicycle lane on downgrade (ability for bicyclists to operate at higher speeds)
- Motor vehicles required to yield to bicycles (motor vehicle failed to yield ROW at intersections)
- Impaired or distracted driver
- Presence of street lighting (dark conditions with no street lights)

#### **Pedestrian**

- Located on Principal Arterial or Major Collector (higher speeds and ADT)
- Marked midblock crosswalk with overhead beacon (vehicle failed to yield ROW)
- Unmarked midblock crossing (vicinity of informal pedestrian pathway)
- Presence of pathway or crossing

#### **Entering at Angle Crashes**

- Located on Principal Arterial or Major Collector (higher speeds and ADT)
- Skewed approach with tight corner radius (vehicle made wide turn into oncoming traffic)
- No intersection control (lacking compliant markings or signs indicating priority)
- Obstructions to intersection sight distance

## 2.2 Select Most Common Risk Factors

The following risk factors were identified as relevant for bicyclist, pedestrian, and fixed object crashes:

### **Contributing Risk Factor #1: Bicycle Lanes Through Intersections (Driver Not Aware of Bicyclist)**

The fatality bicyclist crash occurred at a two-way stop-controlled intersection with the motor vehicle travelling on the major roadway without stop-control turning right onto the minor roadway in front a bicyclist heading the same direction as the motor vehicle in a bicycle lane. Two serious injury bicyclist crashes occurred on SR 20 at intersections involving a motor vehicle making a turn in front of an oncoming bicyclist in a bicycle lane, one at an intersection without illumination.

### **Contributing Risk Factor #2: Crosswalks and Pathways (Marked/Unmarked and Driver Not Aware of Pedestrian or Cyclist in Roadway)**

One serious injury pedestrian occurred at a marked crosswalk with an overhead pedestrian beacon suggesting that the beacon was not effective in making the driver aware of the pedestrian. Another serious injury pedestrian crash involved a pedestrian crossing the road where no illumination or crosswalk exists resulting in the driver not being aware of the pedestrian.

### **Contributing Risk Factor #3: Intersections Skewed or with Curves (Driver Not Aware of Road Hazard)**

Port Townsend has numerous corridors following the natural contours of the land, resulting in many intersections with skewed alignment or horizontal curves through intersections. At such locations, turning drivers may misjudge space available to turn or not see oncoming traffic or hazards in the roadway. One (1) entering at angle crash occurred at a skewed intersection, and one (1) overturning motorcycle crash occurred at an intersection with a curve, both where the driver misjudged a turn.

### **Contributing Risk Factor #4: Roadway Downgrade**

Port Townsend includes numerous multimodal corridors with steep downgrades, including 19<sup>th</sup> St where the fatal bicyclist crash and one other serious injury bicyclist crash occurred. Downgrades can result in higher motor vehicle and bicycle speeds resulting in more severe crashes compared to flat roadways.

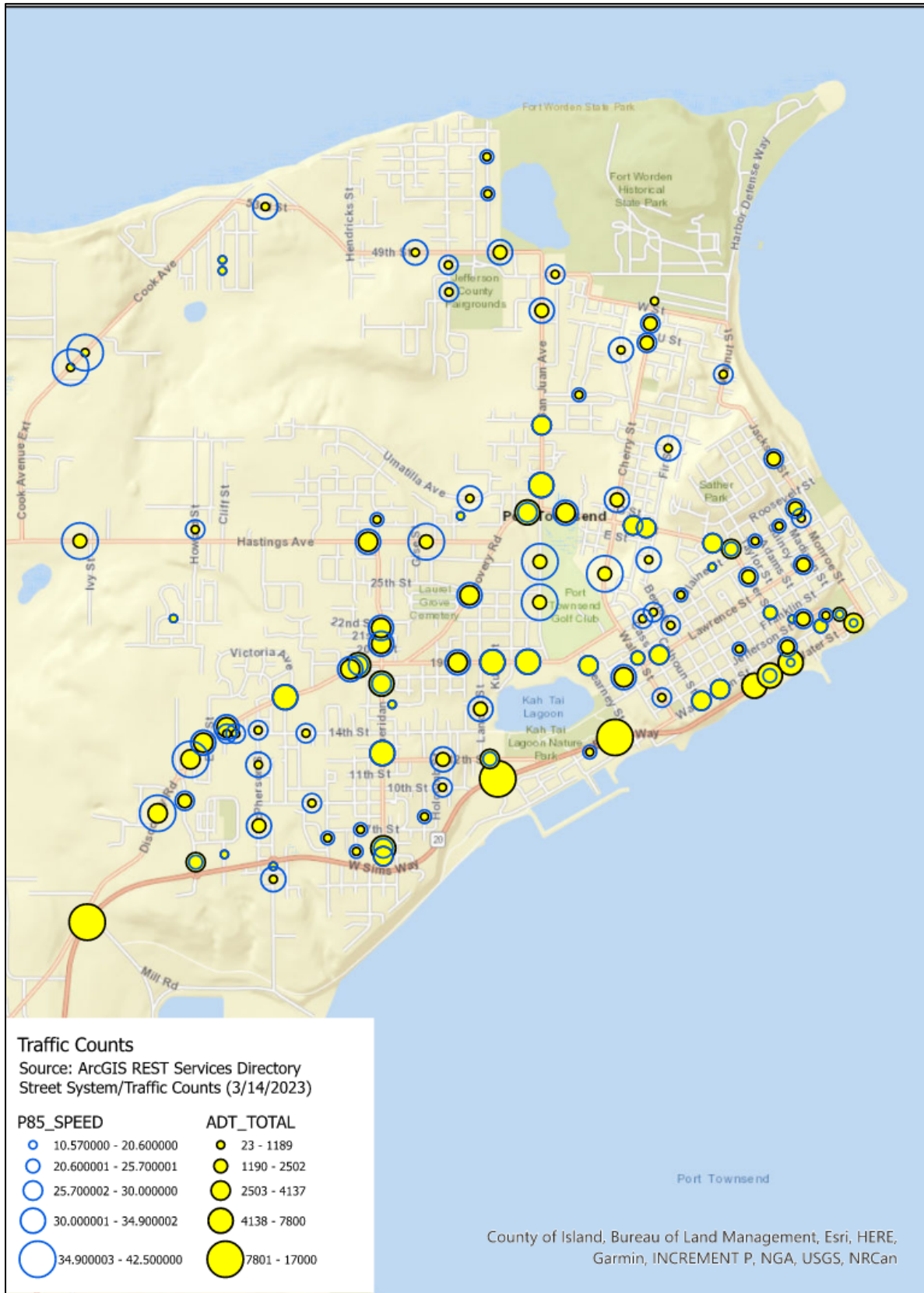
### **Contributing Risk Factor #5: Operating Speeds Higher Than 25 MPH**

The speed differential between bicycles and automobiles was a causal factor or contributing factor in the fatal and serious injury bicyclist crashes. The operating speed of a motor vehicle hitting a pedestrian is directly proportional to the severity of injury to the pedestrian. The operating speed of a motor vehicle hitting a fixed object is directly proportional to the severity of injury to the motor vehicle occupant(s). Crashes that occur at less than 25 MPH generally result in less severe injury than those at over 25 MPH. See **Figure 6** for map of recent 85<sup>th</sup> percentile speeds for City of Port Townsend roadways.

### **Contributing Risk Factor #6: High Average Daily Traffic (ADT) Volumes**

High ADT volumes are associated with roadways with a functional classification of Principal Arterial or Major Collector while lower ADT volumes are associated with roadways with a functional classification of local road. Five (5) serious injury crashes, including two (2) bicyclist crashes, one (1) pedestrian crash, one (1) entering at angle crash, and one (1) U-turn crash occurred on SR 20, the City's Arterial with ADT volumes averaging between 7,800 - 17,000. One (1) fatal bicyclist crash and one (1) serious injury overturning motorcycle crash occurred on a Collectors with ADT volumes averaging between 2,500-7,800. See **Figure 6** for map of Average Daily Traffic (ADT) volumes for City of Port Townsend roadways.

Figure 6. Map of Port Townsend 85<sup>th</sup> Percentile Speeds and Average Daily Traffic (ADT) Volumes





### 2.3 Analyze Roadway Network for Presence of Risk Factors

This step evaluates the existing City of Port Townsend’s roadway network to determine locations where the contributing risk factors identified above currently exist.

#### **Contributing Risk Factor #1: Bicycle Lanes Through Intersections**

Dedicated bicycle lanes are provided on Principal Arterials (SR 20) and Major Collectors (Sheridan St, 19<sup>th</sup> St, a portion of Blaine St, San Juan Ave, F St, and a portion of Discovery Rd). These facilities all include bicycle lanes through intersections with cross-roads ranging from other Collectors to local roads.

#### **Contributing Risk Factor #2: Crosswalks and Pathways**

Marked crosswalks exist at intersection and mid-block locations primarily on Principal Arterials and Major Collectors. There is an existing mid-block pedestrian beacon on Sims Way. Numerous segments of Principal Arterial and Major Collector roadways, including 19<sup>th</sup> Street, Sims Way, Sheridan Street, Lawrence Street, and others are missing separated pathways that connect pedestrian origins and destinations.

#### **Contributing Risk Factor #3: Intersections Skewed or With Curves**

Skewed intersections occur where the local grid roads intersect with Principal Arterials or Major Collectors or where curvature continues for one roadway through intersections. Horizontal curves generally occur on the arterials and Collectors in less densely developed areas of the City.

#### **Contributing Risk Factor #4: Roadway Downgrade**

Roadway downgrades of various lengths and steepness are present on all Principal Arterials and Major Collectors, most notably SR 20, 19<sup>th</sup> St, Discovery Rd, Washington St, Lawrence St, Monroe St, Jefferson St and F St. In addition, local roads in Uptown Port Townsend from northwest to southeast have downgrades.

#### **Contributing Risk Factor #5: Operating Speeds Greater than 25 MPH**

Speed data collected from 2017 to the present indicates that speeds greater than 25 MPH are more prevalent on Major Collectors in the less densely developed sections of the City, including Discovery Rd, Hastings Ave, Cook Ave, and Cherry St. Speed data for SR 20 was not available for review.

#### **Contributing Risk Factor #6: High Average Daily Traffic (ADT) Volumes**

SR 20 is the only roadway within City limits with an ADT greater than 7,800.

The City’s Principal Arterial (SR 20) exhibits all six identified risk factors to various extents. The City’s Collectors generally include one or more of the above risk factors.

## 3 - Risk Factor Location Prioritization Methodology

High risk factor locations were prioritized based on the number of risk factors present:

- **Risk Factor Location Priority Group 1:** 6 risk factors present
- **Risk Factor Location Priority Group 2:** 3-5 risk factors present
- **Risk Factor Location Priority Group 3:** 1-2 risk factors present

## 4 - High Risk Factor Locations

The following **Table 4** identifies high risk factor locations by the priority groups described above.

**Table 4. Prioritized List of High Risk Factor Locations within Port Townsend**

High Risk Factor Location Priority	Location
<b>High Risk Factor Priority Group 1</b>	SR 20 Corridor Bicycle Lanes Through Intersections
	SR 20 Corridor Pedestrian Crossings at Intersections and Mid-Block
	SR 20 Skewed Intersections or Horizontal Curves
	SR 20 Bicycle Lanes on Downgrades
	SR 20 Corridor Segments with Operating Speeds above 25 MPH
	SR 20 Corridor ADT above 7,800
<b>High Risk Factor Priority Group 2</b>	Discovery Rd where bicycle lanes are present (east of Sheridan St)
	Cook Ave/49th St/San Juan Ave Corridor
	Admiralty Ave/Spruce St/W St/Walnut St Corridor
	Jackson St/Roosevelt St/Monroe St Corridor
	19 <sup>th</sup> St/Blaine St Corridor
	Kearney St
	Walker St/Cherry St/Redwood St Corridor
	F St/Tyler St/Jefferson St/Quincy St Corridor
	Water St
	Rainier St
	Howard St
Sheridan St	
<b>High Risk Factor Priority Group 3</b>	Discovery Rd where no bicycle lanes are present (west of Sheridan St)
	Hastings Ave
	Washington St
	Lawrence St
	McPherson St
	Landes St
	12 <sup>th</sup> St
	Benedict St

## 5 - Recommended Countermeasures

This section identifies recommended countermeasures by both focus crash type and focus facility type and how these countermeasures were selected.

### 5.1 Identify Countermeasures

Countermeasures are recognized methods for reducing transportation safety risks. After determining higher-risk locations for fatal/serious injury crashes, the most effective countermeasures for addressing the risks are considered. See **Tables 5-7** for City of Port Townsend Recommended Countermeasures by Focus Crash Type and Focus Facility Type.



**Table 5. Recommended Countermeasures to Reduce Bicyclist Involved Crashes**

Focus Crash Type	Focus Facility Type	Countermeasure
Reduce Bicyclist Involved Crashes	Principal Arterials and Major Collectors	Use Traffic Calming to Achieve Appropriate Speeds for All Users
		Replace Traffic Signals With Roundabouts
		Mark/Sign Bicycle Lanes
		Use Road Diets to Separate Modes and Achieve Appropriate Speeds for All Users
	Bicycle Lanes	Low Level Lighting at Conflict Points
		Use Traffic Calming to Achieve Appropriate Speed Limits for All Users
		Replace Traffic Signals With Roundabouts
		Enhance Marking of Bike Lanes at Intersections
		Low Level Lighting at Conflict Points

**Table 6. Recommended Countermeasures to Reduce Pedestrian Involved Crashes**

Focus Crash Type	Focus Facility Type	Countermeasure
Reduce Pedestrian Involved Crashes	Principal Arterials and Major Collectors	Use Traffic Calming to Achieve Appropriate Speeds for All Users
		Replace Traffic Signals With Roundabouts
		Use Road Diets to Separate Modes and Achieve Appropriate Speeds for All Users
		Leading Pedestrian Interval
		Exclusive Pedestrian Phase if warranted
		Low Level Lighting at Conflict Points
	Pedestrian Crossings	Use Traffic Calming to Achieve Appropriate Speeds for All Users
		Replace Traffic Signals With Roundabouts
		Leading Pedestrian Interval
		Exclusive Pedestrian Phase if warranted
		Medians and Pedestrian Refuges
		RRFBs and/or PHBs
		Low Level Lighting at Conflict Points

**Table 7. Recommended Countermeasures to Reduce Entering at Angle Crashes**

Focus Crash Type	Focus Facility Type	Countermeasure
Entering at Angle Crashes	Principal Arterials and Major Collectors	Enforce Parking Restrictions Near Intersections
		Realign Skewed Intersections or Replace with Roundabouts
		Clear Intersection Sight Triangles
		Systemic Application of Multiple Low-Cost Countermeasures at Intersections (Signing and Marking Enhancements)

## 5.2 Preferred Countermeasure Selection Process

The preferred countermeasures were chosen from the FHWA Office of Safety's [Proven Safety Countermeasures](#) resource (updated 2022) to achieve the objectives of reducing bicyclist, pedestrian, and fixed object crashes. Choice of countermeasures was also informed by the WSDOT *Local Road Safety Plans Virtual Workshop* (2023) presentation slides made available in the 2024 City Safety Program call for projects resources.

Countermeasures have also been selected with the following City policies and planning efforts in mind:

- The City of Port Townsend adopted a Street Light Policy on August 16, 2021, that is characterized by a Dark Sky Initiative, Energy Conservation, Safety, and Quality of Life strategy. For instance, installation of chevron or other signs with retro-reflective materials is a proven countermeasure for crashes at curves and also provides a visible reminder of upcoming roadway changes without requiring illumination from above.
- The City of Port Townsend has funded a Traffic Calming Program as part of their Comprehensive Streets Program. The primary intent will be to slow traffic and thereby improve safety since lower motor vehicle speeds are proven to improve safety by lessening the severity of crashes between motor vehicles and bicyclists/pedestrians. A guidebook has been drafted for the Traffic Calming Program and will be formalized when the program is implemented with an anticipated annual budget of \$25,000 to \$50,000.
- The City of Port Townsend has a policy to prioritize improvements to increase safety and mobility for non-motorized users before motorized users.

## 6 - Prioritized Safety Improvement Projects

The prioritization of high risk factor locations within the City of Port Townsend has identified the need to improve pedestrian and bicycle safety on SR 20 throughout the City. This corridor includes six of six contributing risk factors identified for fatal/serious injury crashes within City limits. The following safety improvement projects reflect selection of proven countermeasures identified and adopted City transportation policies.

**Table 8** provides a prioritized list of safety improvement projects addressing **High Risk Factor Priority Group 1** locations. The projects are listed in order of priority, starting with the highest. Some projects address multiple risk factors and are repeated in the table.

**Table 9** provides a prioritized list of safety improvement projects addressing **High Risk Factor Priority Group 2** locations. The projects are listed in order of priority, starting with the highest.

**Table 8. City of Port Townsend Prioritized Safety Improvement Projects - Priority Group 1**

High Risk Factor Priority 1 Group	Safety Improvement Project	Relative Cost (High/Med/Low)
<b>SR 20 Corridor Bicycle Lanes Through Intersections</b>	SR 20/Mill Road Install roundabout with ADA accessible pedestrian and bicycle facilities, ADA ramps and RRFBs. See WSDOT STIP Project No 0020(171).	H
	SR 20/Haines St Install roundabout with ADA accessible pedestrian and bicycle facilities, ADA ramps and RRFBs.	H
	Evaluate existing illumination levels along the corridor with special focus on bicycle lanes through intersections and install lighting where needed.	M
	Enhance bike lane markings through intersections to meet recommended or optional NACTO guidance to increase nighttime visibility of bicyclists.	L
	Install R10-15 Modified Right-Turn Yield to Bicycle Sign at locations with stop sign or traffic-signal control.	L
	Reduce speed limit to 25 MPH with traffic calming	L
<b>SR 20 Corridor Pedestrian Crossings and Pathways</b>	Replace flashing pedestrian beacon at Hendricks St and SR20 with RRFB.	M
	Evaluate existing uncontrolled crossings at Cliff St, McPherson St, Hancock St, Sheridan St, and Benedict St for sight distance, lighting, and signing and marking enhancements.	M
	SR 20/Mill Road Install roundabout with ADA accessible pedestrian and bicycle facilities, ADA ramps and RRFBs. See WSDOT STIP Project No 0020(171).	H
	Provide separated pedestrian pathways connecting gaps in the existing sidewalk existing system from McPherson St to Hancock St, Grant St to Sheridan St, and 10 <sup>th</sup> St to 12 <sup>th</sup> St.	M
	Reduce speed limit to 25 MPH with traffic calming	L
<b>SR 20 Horizontal Curves</b>	Reduce speed limit to 25 MPH with traffic calming	L
<b>SR 20 Bicycle Lanes on Downgrades</b>	Install R10-15 Modified Right-Turn Yield to Bicycle Sign at locations with stop sign or traffic-signal control.	L
	Reduce speed limit to 25 MPH with traffic calming	L

<b>SR 20 Corridor Segments with Operating Speeds above 25 MPH</b>	Reduce speed limit to 25 MPH with traffic calming	L
---	---	---

**Table 9. City of Port Townsend Prioritized Safety Improvement Projects - Priority Group 2**

<b>High Risk Factor Priority 2 Group</b>	<b>Safety Improvement Project</b>	<b>Relative Cost (High/Med/Low)</b>
<b>Major Collectors with Bicycle Lanes</b>  Discovery Rd east of 19 <sup>th</sup> St, 19 <sup>th</sup> St/Blaine St Corridor, Water St, Howard St, Kearney St, and Sheridan St	Complete a network wide inventory of bicycle lane signing and pavement markings for consistency with MUTCD, or NACTO, and City of Port Townsend Standards on all WSDOT classified Major Collectors with bicycle lanes with an emphasis on intersection treatments and bicycle lanes on grades.	L
	Complete network wide bicycle lane signing and pavement marking improvements and/or traffic calming consistent with MUTCD, or NACTO, and City of Port Townsend Standards on all WSDOT classified Major Collectors with bicycle lanes with an emphasis on intersection treatments and bicycle lanes on grades.	M
	Reduce speed limit to 25 MPH with signing and traffic calming.	M
	Enhance pedestrian and bicycle crossings.	M
<b>Major Collectors with Pedestrian Crossings and Pathways</b>  F St, Lawrence St, Kearney St, San Juan Ave, 19 <sup>th</sup> St, Blaine St, Hastings Ave, Howard St, McPherson St, Washington St, and Sheridan St	Complete a network wide inventory of existing pedestrian crossing signing and pavement markings for consistency with MUTCD, or NACTO, and City of Port Townsend Standards on all WSDOT classified Major Collectors with an emphasis on intersections of Major Collectors with Major Collectors and Principal Arterials.	L
	Provide separated pedestrian pathways connecting gaps in the existing sidewalk system and provide new crossings where needed consistent with MUTCD and City of Port Townsend Standards.	M
	Reduce speed limit to 25 MPH with signing and traffic calming.	M
	Enhance pedestrian and bicycle crossings.	M
<b>Major Collectors with Downgrades or Skewed and</b>	Complete a network wide inventory of curve warning signs for consistency with MUTCD, or NACTO, and City of Port Townsend Standards on WSDOT classified Major Collectors in the less densely developed areas of the City.	L

<b>Curved Intersections</b>  Cook Ave/49th St/San Juan Ave Corridor, Admiralty Ave/Spruce St/W St/Walnut St Corridor, Jackson St/Roosevelt St/Monroe St Corridor	Complete network wide curve warning sign improvements for consistency with MUTCD, or NACTO, and City of Port Townsend Standards on WSDOT classified Major Collectors in the less densely developed areas of the City.	M
	Complete a network wide inventory of stop controlled signing and pavement markings for consistency with MUTCD, or NACTO, and City of Port Townsend Standards on all WSDOT classified Major Collectors with an emphasis on intersections of Major Collectors with Major Collectors and Principal Arterials.	L
	Complete network wide assessment of intersection sight distance, including assessing corner obstructions such as vegetation, parked vehicles, and other objects within the right of way on all WSDOT classified Major Collectors with an emphasis on intersections of Major Collectors with Major Collectors and Principal Arterials.	L
	Reduce speed limit to 25 MPH with signing and traffic calming.	M
	Enhance pedestrian and bicycle crossings.	M

## 7 - Conclusion

The City of Port Townsend employed a data-based approach to identify and prioritize transportation safety improvements. A majority of the 2018-2022 severe crashes within City limits are associated with bicycle/pedestrian crashes and entering at angle crashes. This data compels the City to seek safety improvements that can address the existing high risk factors associated with these crash types on SR 20 and at other locations.

The selected countermeasures are intended to increase the ability for bicyclists and pedestrians to safely travel along and cross Principal Arterial and Major Collector roadways critical to the City of Port Townsend’s transportation network. The safety improvement projects along SR 20 also align with WSDOT STIP Project Number 0020(171) currently in the preliminary engineering phase. It is critical that the WSDOT roundabouts specifically address bicycle and pedestrian safety with their designs.

The selected countermeasures align with the City’s Street Light Policy to preserve dark sky and limit light pollution while also enhancing safety.

City roads showing specific risk criteria have been identified, and safety improvements were prioritized for roads with greater opportunity to mitigate risk.

This plan should be updated in order to evaluate the success of the program and to identify additional risk factors and employ new countermeasures as needed. In addition, criteria used to evaluate locations should be updated concurrently.



# **Local Road Safety Plan**

## **Appendix A**

### **2018-2022 WSDOT Fatal/Serious Injury Crash Data Summary**

**January 2024**

**Prepared by**



## **Purpose:**

The purpose of this report is to show summarized Collision Data by requesting agency. This report is for analysis use only and should be used as a starting point for analyzing Collision Data and identifying possible safety concerns.

*Under 23 U.S. Code § 148 and 23 U.S. Code § 409, safety data, reports, surveys, schedules, lists compiled or collected for the purpose of identifying, evaluating, or planning the safety enhancement of potential crash sites, hazardous roadway conditions, or railway-highway crossings are not subject to discovery or admitted into evidence in a Federal or State court proceeding or considered for other purposes in any action for damages arising from any occurrence at a location mentioned or addressed in such reports, surveys, schedules, lists, or*

## **Data Derived From:**

This report was created by the Washington State Department of Transportation Local Programs Engineering Services Division. Data contained in this report is from WSDOT's Crash Data and Reporting Branch COGNOS crash data portal. All of the information provided to you in this report is presented in a 5 year block, which means the latest complete years of data are shown.

## **Report Organization:**

This report is organized into individual tabs representing specific Crash Data Fields. Each tab is sorted by Fatal/Serious Crashes only and by All Reportable Crashes. Comparison data is displayed for further analysis.

**COGNOS reports will only display attributes that contain data, so if some years of crash data do not show up in the report, it is because the jurisdiction experienced zero of those specific crash types for the given year.**

This report displays 17 individual Crash Data fields and their attributes.

For cities over 27,499 population, crashes on managed access state highways and some state highway ramp locations are included in the data summary

## **Data Field Tabs:**

### **Crash Summary:**

The 'Crash Summary' tab displays summarized data for both Fatal/Serious and All Reportable Crashes. Data displayed on this tab is limited to only the requesting agency data.

### **Individual Crash Field Tabs:**

Each tab displays the reporting agencies data for a specific Crash Data Field. Summarized comparison data for additional analysis along with a visual graph of the reporting agencies data is displayed.

### **Data Summary:**

The 'Data Summary' tab show the raw data for the requesting agency only. The data on this tab is the Crash Data used to populate this report.

# Port Townsend

**Population: 10330**

Fatal-Serious (F/S) Crashes Only				Total Crashes (All)											
Overall Numbers		Summary	%	2020	2019	2018	Overall Numbers		Summary	%	2022	2021	2020	2019	2018
Total Crashes	4			1	2	1	Total Crashes	212			45	33	25	52	57
# of Fatal Collisions	1		25%	0	0	1	# of Fatal Collisions	1	0%		0	0	0	0	1
Total # of Fatalities	1		25%	0	0	1	Total # of Fatalities	1	0%		0	0	0	0	1
# of Susp. Serious Inj. Collisions	3		75%	1	2	0	# of Susp. Serious Inj. Collisions	3	1%		0	0	1	2	0
# of Alcohol-Related Collisions	0		0%	0	0	0	# of Alcohol-Related Collisions	15	7%		4	4	1	3	3
Total # of Fatalities	1		25%	0	0	1	Total # of Fatalities	1	0%		0	0	0	0	1
Total # of Injuries	3			1	2	0	Total # of Injuries	51			10	9	5	13	14
By Crash Type (F/S)		Summary	%	2020	2019	2018	By Crash Type (All)		Summary	%	2022	2021	2020	2019	2018
Angle (T)	1		25.00%			1	Angle (T)	68		32.08%	17	7	6	18	20
Hit Cyclist	1		25.00%			1	Hit Fixed Object	47		22.17%	10	14	9	7	7
Hit Pedestrian	1		25.00%			1	Hit Parked Car	41		19.34%	7	3	4	10	17
Overturn	1		25.00%	1			Other	21		9.91%	4	3	1	9	4
							Rearend	11		5.19%	4	2	1	3	1
							Hit Cyclist	7		3.30%		1	1	2	3
							Hit Pedestrian	5		2.36%	2		1	1	1
							Wildlife/ Animal	4		1.89%	1	1			2
							Angle (Left Turn)	3		1.42%		1	1		1
							Sideswipe (Same Direction)	3		1.42%		1		1	1
							Overturn	2		0.94%			1	1	
By Surface Condition (F/S)		Summary	%	2020	2019	2018	By Surface Condition (All)		Summary	%	2022	2021	2020	2019	2018
Dry	3		75.00%	1	1	1	Dry	162		76.42%	35	23	20	39	45
Wet	1		25.00%				Wet	39		18.40%	8	7	4	11	9
							Ice	4		1.89%		1		1	2
							Snow/Slush	4		1.89%	1	1	1	1	
							Other	1		0.47%		1			
							Sand/Mud/Dirt	1		0.47%	1				
							Unknown	1		0.47%					1
By Lighting Conditions (F/S)		Summary	%	2020	2019	2018	By Lighting Conditions (All)		Summary	%	2022	2021	2020	2019	2018
Daylight	2		50.00%	1	1	1	Daylight	155		73.11%	33	21	19	38	44
Dark-No Street Lights	1		25.00%		1		Dark-Street Lights On	27		12.74%	5	5	2	7	8
Dusk	1		25.00%		1		Dark-No Street Lights	22		10.38%	5	3	3	6	5
							Dusk	4		1.89%		2	1	1	
							Dark - Unknown Lightin	3		1.42%	2	1			
							Dark-Street Lights Off	1		0.47%		1			
By Junction Relationship (F/S)		Summary	%	2020	2019	2018	By Junction Relationship (All)		Summary	%	2022	2021	2020	2019	2018
At Intersection and Related	2		50.00%		1	1	At Intersection and Related	82		38.68%	20	11	9	23	19
At Intersection and Not Related	1		25.00%	1			Not at Intersection and Not Related	80		37.74%	12	13	12	21	22
Not at Intersection and Not Related	1		25.00%		1		At Driveway	30		14.15%	8	3	3	5	11
							At Intersection and Not Related	9		4.25%	1	3	1	2	2
							Intersection Related but Not at Intersection	5		2.36%	1	1		1	2
							At Driveway within Major Intersection	2		0.94%		1	1		
							Entering Roundabout	2		0.94%	1	1			
							Driveway Related but Not at Driveway	1		0.47%					1
							Traffic Calming Circle	1		0.47%	1				
By Roadway Character (F/S)		Summary	%	2020	2019	2018	By Roadway Character (All)		Summary	%	2022	2021	2020	2019	2018
Straight & Grade	2		50.00%		1	1	Straight & Level	100		61.35%	24	17	7	26	26
Straight & Level	1		25.00%	1			Straight & Grade	41		25.15%	9	2	7	12	11
Straight at Hillcr	1		25.00%		1		Curve & Level	8		4.91%	2	3	1	1	1
							Curve & Grade	4		2.45%	1	1	1		1
							Straight at Hillcr	4		2.45%	1			1	2
							Curve in Sag	3		1.84%	1			1	1
							Straight in Sag	2		1.23%	1	1			
							Curve at Hillcrest	1		0.61%	1				
No Data Available							By Object Struck (All)		Summary	%	2022	2021	2020	2019	2018
							Tree or Stump (stationary)	11		22.45%	1	4	3	2	1
							Roadway Ditch	6		12.24%	2		1	1	2
							Street Light Pole or Base	6		12.24%	3	1	2		
							Concrete Barrier/Jersey Barrier - Face	3		6.12%		2			1
							Fence	3		6.12%	1	1	1		
							Linear Curb	3		6.12%					3
							Wood Sign Post	3		6.12%		1	1	1	
							Metal Sign Post	2		4.08%	1				1
							Over Embankment - No Guardrail Present	2		4.08%	1	1			
							Utility Pole	2		4.08%		1	1		
							All Other Fixed Objects (On the Road)	1		2.04%		1			
							Boulder (stationary)	1		2.04%					1
							Building	1		2.04%					1
							Earth Bank or Ledge	1		2.04%		1			
							Falling tree on vehicle (on the road)	1		2.04%					1
							Garbage / Recycle Containers (Out for PU)	1		2.04%					1
							Over Roadway Power Lines	1		2.04%		1			
							Traffic Island	1		2.04%	1				
Driver CC (F/S)		Summary	%	2020	2019	2018	Driver CC (All)		Summary	%	2022	2021	2020	2019	2018
None	3		33.33%		2	1	Did Not Grant RW to Vehicle	14		8.47%	4	2	2	3	3
Unknown Distraction	2		22.22%	1	1		None	14		40.92%	3	3	2	3	3
Apparently Fatigued	1		11.11%			1	Improper Backing	10		9.20%	2	1	2	3	2
Did Not Grant RW to Vehicle	1		11.11%				Distractions Outside Vehicle	7		2.42%	1	2	2	2	2
Distractions Outside Vehicle	1		11.11%		1		Unknown Distraction	7		2.91%	1	2	2	1	1
Under Influence of Drugs	1		11.11%			1	Inattention	6		9.69%				3	3
							Other Contributing Circ Not Listed	6		3.63%	1	1		1	3
							Exceeding Reas. Safe Speed	5		1.94%	2	1	1		1
							Follow Too Closely	5		1.94%	1	2		1	1
							Under Influence of Alcohol	5		2.91%	1	1	1	1	1
							Driver Not Distracted	4		1.45%				3	1

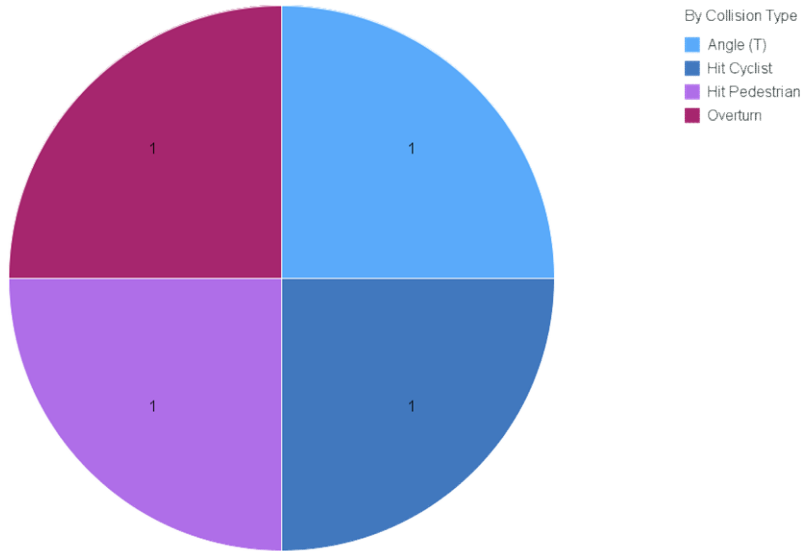




<b>Bike CC (F/S)</b>		Summary		2018		<b>Bike CC (All)</b>		Summary		2021	2020	2019	2018
		Total Crashes	%					Total Crashes	%				
None		1	100.00%	1		None		3	33.33%		1		2
						Did Not Grant RW to Vehicle		1	11.11%			1	
						Disregard Stop Sign - Flashing Red		1	11.11%				1
						Exceeding Reas. Safe Speed		1	11.11%				1
						Inattention		1	11.11%			1	
						Operating Defective Equipment		1	11.11%				1
						Unknown Distraction		1	11.11%	1			
<b>Bike Was Using (F/S)</b>		Summary		2018		<b>Bike Was Using (All)</b>		Summary		2021	2020	2019	2018
		Total Crashes	%					Total Crashes	%				
Designated Bike Route		1	100.00%	1		Roadway		4	57.14%	1		1	2
						Designated Bike Route		2	28.57%		1		1
						Other		1	14.29%			1	

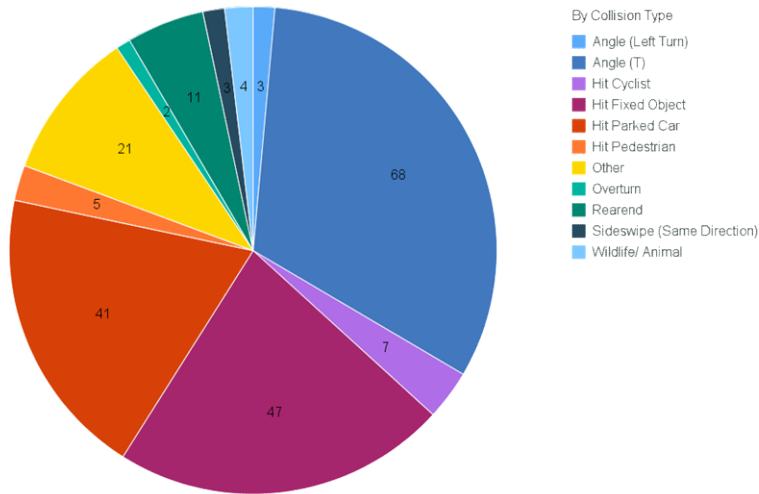
Crash Type (F/S)	All Rds		Crash Type (F/S)	All City Str		Crash Type (F/S)	West City Str		Crash Type (F/S)	East City Str		Port Townsend						
	Total Crashes	%		Total Crashes	%		Total Crashes	%		Total Crashes	%	Total Crashes	%	Crash Type (F/S)	Summary		2020	2019
Hit Fixed Object	3,872	27.80%	Hit Pedestrian	1,296	26.43%	Hit Pedestrian	1,032	27.03%	Hit Pedestrian	264	24.33%							
Hit Pedestrian	2,261	16.23%	Hit Fixed Object	892	18.19%	Hit Fixed Object	712	18.65%	Angle (T)	243	22.40%	Angle (T)	1	25.00%		1		
Angle (T)	1,745	12.53%	Angle (T)	807	16.46%	Angle (T)	564	14.77%	Hit Fixed Object	180	16.59%	Hit Cyclist	1	25.00%				1
Rearend	1,077	7.73%	Hit Cyclist	457	9.32%	Hit Cyclist	376	9.85%	Angle (Left Turn)	101	9.31%	Hit Pedestrian	1	25.00%		1		
Angle (Left Turn)	1,028	7.38%	Angle (Left Turn)	449	9.16%	Angle (Left Turn)	348	9.11%	Hit Cyclist	81	7.47%	Overturn	1	25.00%				
Overturn	916	6.58%	Rearend	194	3.96%	Rearend	152	3.98%	Overturn	47	4.33%							
Head-On	701	5.03%	Head-On	171	3.49%	Head-On	139	3.64%	Rearend	42	3.87%							
Hit Cyclist	670	4.81%	Overturn	170	3.47%	Other	135	3.54%	Hit Parked Car	33	3.04%							
Other	648	4.65%	Other	165	3.37%	Hit Parked Car	123	3.22%	Head-On	32	2.95%							
Sideswipe (Same Direction)	338	2.43%	Hit Parked Car	156	3.18%	Overturn	123	3.22%	Other	30	2.76%							
Sideswipe (Opposite Direction)	268	1.92%	Sideswipe (Same Direction)	69	1.41%	Sideswipe (Same Direction)	48	1.26%	Sideswipe (Same Direction)	21	1.94%							
Hit Parked Car	255	1.83%	Sideswipe (Opposite Direction)	48	0.98%	Sideswipe (Opposite Direction)	41	1.07%	Sideswipe (Opposite Direction)	7	0.65%							
Wildlife/ Animal	94	0.67%	Angle (Right)	17	0.35%	Angle (Right)	14	0.37%	Angle (Right)	3	0.28%							
Angle (Right)	45	0.32%	Railway	8	0.16%	Railway	8	0.21%	Wildlife/ Animal	1	0.09%							
Railway	12	0.09%	Wildlife/ Animal	4	0.08%	Wildlife/ Animal	3	0.08%										

**Port Townsend**



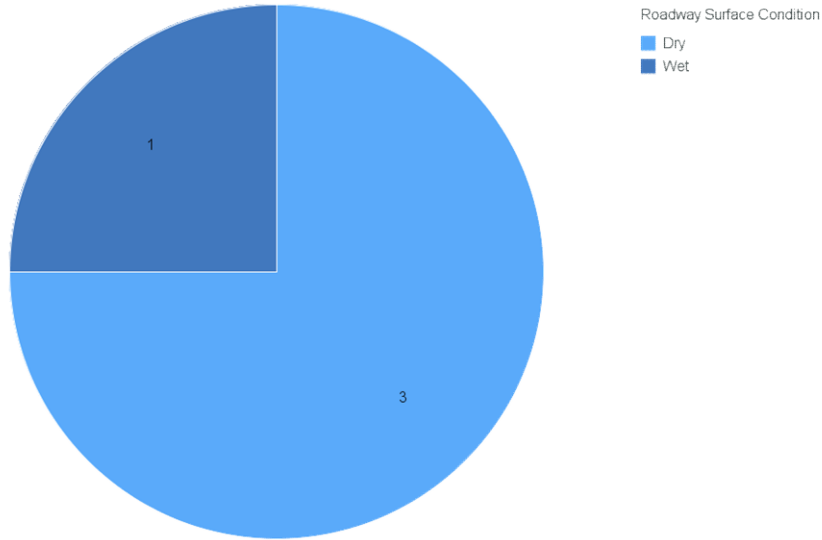
Crash Type (All)	All Roads		Crash Type (All)	All City Str		Crash Type (All)	West City Str		Crash Type (All)	East City Str		Port Townsend							
	Total Crashes	%		Total Crashes	%		Total Crashes	%		Total Crashes	%	Crash Type (All)	Total Crashes	%	Crash Type (All)	Summary	2022	2021	2020
Rearend	138,834	26.67%	Angle (T)	59,685	27.78%	Angle (T)	42,543	26.47%	Angle (T)	17,142	31.67%	Angle (T)	68	32.08%	17	7	6	18	20
Hit Fixed Object	102,864	19.76%	Rearend	41,070	19.12%	Rearend	30,846	19.19%	Rearend	10,224	18.89%	Hit Fixed Object	47	22.17%	10	14	9	7	7
Angle (T)	93,445	17.95%	Hit Fixed Object	27,271	12.69%	Hit Fixed Object	20,910	13.01%	Hit Parked Car	6,889	12.73%	Hit Parked Car	41	19.34%	7	3	4	10	17
Sideswipe (Same Direction)	48,347	9.29%	Hit Parked Car	24,091	11.21%	Hit Parked Car	17,199	10.70%	Hit Fixed Object	6,358	11.75%	Hit Parked Car	21	9.91%	4	3	1	9	4
Angle (Left Turn)	36,915	7.09%	Angle (Left Turn)	20,577	9.58%	Angle (Left Turn)	15,661	9.75%	Angle (Left Turn)	4,916	9.08%	Other	11	5.19%	4	2	1	3	1
Hit Parked Car	28,575	5.49%	Sideswipe (Same Direction)	14,344	6.68%	Sideswipe (Same Direction)	11,544	7.18%	Sideswipe (Same Direction)	2,800	5.17%	Rearend	7	3.30%	1	1	2	3	
Other	25,987	4.99%	Other	9,899	4.65%	Other	7,764	4.83%	Other	2,234	4.13%	Hit Cyclist	5	2.36%	2	1	1	1	
Wildlife/ Animal	9,929	1.91%	Hit Pedestrian	6,173	2.87%	Hit Pedestrian	5,009	3.12%	Hit Pedestrian	1,164	2.15%	Hit Pedestrian	4	1.89%	1	1	1	2	
Hit Pedestrian	8,967	1.72%	Hit Cyclist	4,035	1.88%	Hit Cyclist	3,329	2.07%	Angle (Right)	733	1.35%	Wildlife/ Animal	3	1.42%	1	1	1	1	
Overturn	8,584	1.65%	Angle (Right)	3,005	1.40%	Angle (Right)	2,272	1.41%	Hit Cyclist	706	1.30%	Angle (Left Turn)	3	1.42%	1	1	1	1	
Hit Cyclist	5,403	1.04%	Sideswipe (Opposite Direction)	1,880	0.78%	Sideswipe (Opposite Direction)	1,383	0.86%	Sideswipe (Opposite Direction)	297	0.55%	Sideswipe (Same Direction)	2	0.94%	1	1	1	1	
Angle (Right)	5,254	1.01%	Head-On	1,313	0.61%	Head-On	1,031	0.64%	Overturn	292	0.54%	Overturn	2	0.94%	1	1	1	1	
Sideswipe (Opposite Direction)	4,177	0.80%	Overturn	1,074	0.50%	Overturn	782	0.49%	Head-On	281	0.52%	Overturn	2	0.94%	1	1	1	1	
Head-On	3,197	0.61%	Wildlife/ Animal	393	0.18%	Wildlife/ Animal	323	0.20%	Wildlife/ Animal	70	0.13%	Overturn	2	0.94%	1	1	1	1	
Railway	181	0.03%	Railway	127	0.06%	Railway	112	0.07%	Railway	15	0.03%	Overturn	2	0.94%	1	1	1	1	

**Port Townsend**



Surface Condition (F/S)	All Rds		Surface Condition (F/S)	All City Str		Surface Condition (F/S)	West City Str		Surface Condition (F/S)	East City Str		Port Townsend						
	Total Crashes	%		Total Crashes	%		Total Crashes	%		Total Crashes	%	Total Crashes	%	Surface Condition (F/S)	Summary		2020	2019
Dry	10,670	76.60%	Dry	3,805	77.65%	Dry	2,862	75.02%	Dry	943	86.91%							
Wet	2,685	19.27%	Wet	975	19.90%	Wet	881	23.09%	Wet	94	8.66%	Dry	3	75.00%	1	1	1	
Ice	249	1.79%	Ice	47	0.96%	Ice	26	0.68%	Ice	21	1.94%	Wet	1	25.00%				
Snow/Slush	165	1.18%	Snow/Slush	33	0.67%	Snow/Slush	19	0.50%	Snow/Slush	14	1.29%							
Unknown	54	0.39%	Unknown	18	0.37%	Unknown	16	0.42%	Unknown	5	0.46%							
Sand/Mud/Dirt	53	0.38%	Sand/Mud/Dirt	8	0.16%	Other	3	0.08%	Sand/Mud/Dirt	3	0.28%							
Other	30	0.22%	Other	6	0.12%	Sand/Mud/Dirt	3	0.08%	Oil	2	0.18%							
Standing Water	16	0.11%	Oil	4	0.08%	Standing Water	3	0.08%	Unknown	2	0.18%							
Oil	8	0.06%	Standing Water	4	0.08%	Oil	2	0.05%	Standing Water	1	0.09%							

**Port Townsend**

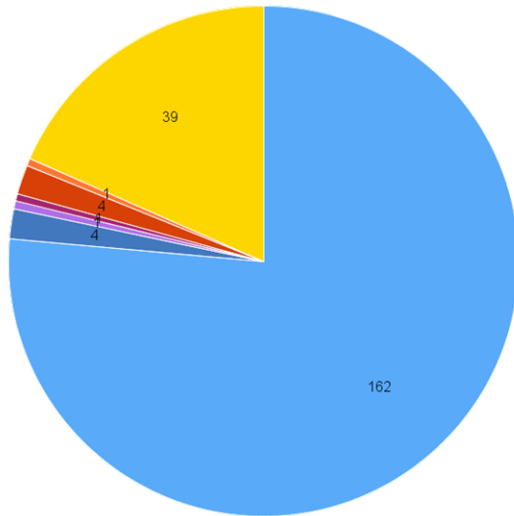


Surface Condition (All)	All Rds		Surface Condition (All)	All City Str		Surface Condition (All)	West City Str		Surface Condition (All)	East City Str		Port Townsend							
	Total Crashes	%		Total Crashes	%		Total Crashes	%		Total Crashes	%	Surface Condition (All)	Summary	2022	2021	2020	2019	2018	
Dry	361,377	69.41%	Dry	154,868	72.10%	Dry	111,228	69.23%	Dry	43,633	80.62%	Dry	162	76.42%	35	23	20	39	45
Wet	124,167	23.85%	Wet	48,681	22.66%	Wet	43,654	27.17%	Wet	5,026	9.29%	Wet	39	18.40%	8	7	4	11	9
Ice	14,442	2.77%	Ice	4,303	2.00%	Ice	1,986	1.24%	Snow/Slush	2,528	4.67%	Ice	4	1.89%	1	1	1	1	2
Snow/Slush	14,320	2.75%	Snow/Slush	4,095	1.91%	Unknown	1,824	1.14%	Ice	2,317	4.28%	Snow/Slush	4	1.89%	1	1	1	1	1
Unknown	3,429	0.66%	Unknown	2,268	1.06%	Snow/Slush	1,567	0.98%	Unknown	444	0.82%	Other	1	0.47%	1	1	1	1	1
Standing Water	1,335	0.26%	Other	216	0.10%	Standing Water	185	0.12%	Other	79	0.15%	Sand/Mud/Dirt	1	0.47%	1	1	1	1	1
Other	809	0.16%	Standing Water	208	0.10%	Other	137	0.09%	Sand/Mud/Dirt	63	0.12%	Sand/Mud/Dirt	1	0.47%	1	1	1	1	1
Sand/Mud/Dirt	610	0.12%	Sand/Mud/Dirt	129	0.06%	Sand/Mud/Dirt	66	0.04%	Standing Water	23	0.04%	Unknown	1	0.47%	1	1	1	1	1
Oil	121	0.02%	Oil	31	0.01%	Oil	25	0.02%	Oil	6	0.01%	Unknown	1	0.47%	1	1	1	1	1

**Port Townsend**

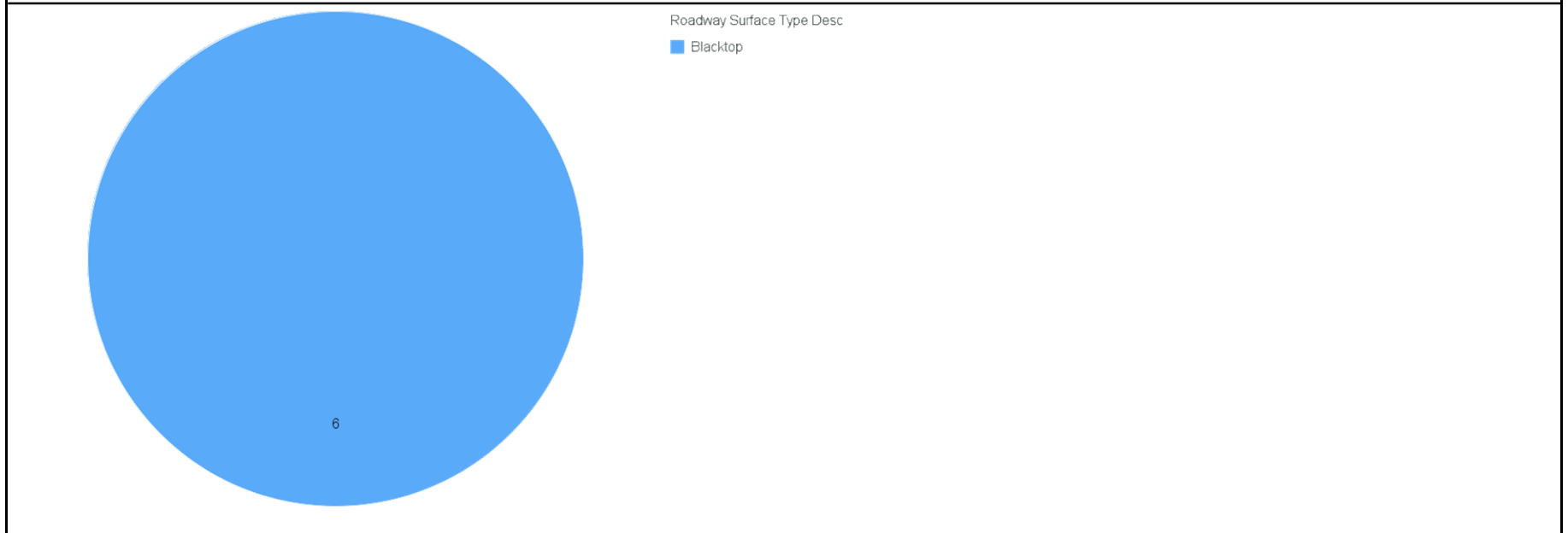
Roadway Surface Condition

- Dry
- Ice
- Other
- Sand/Mud/Dirt
- Snow/Slush
- Unknown
- Wet



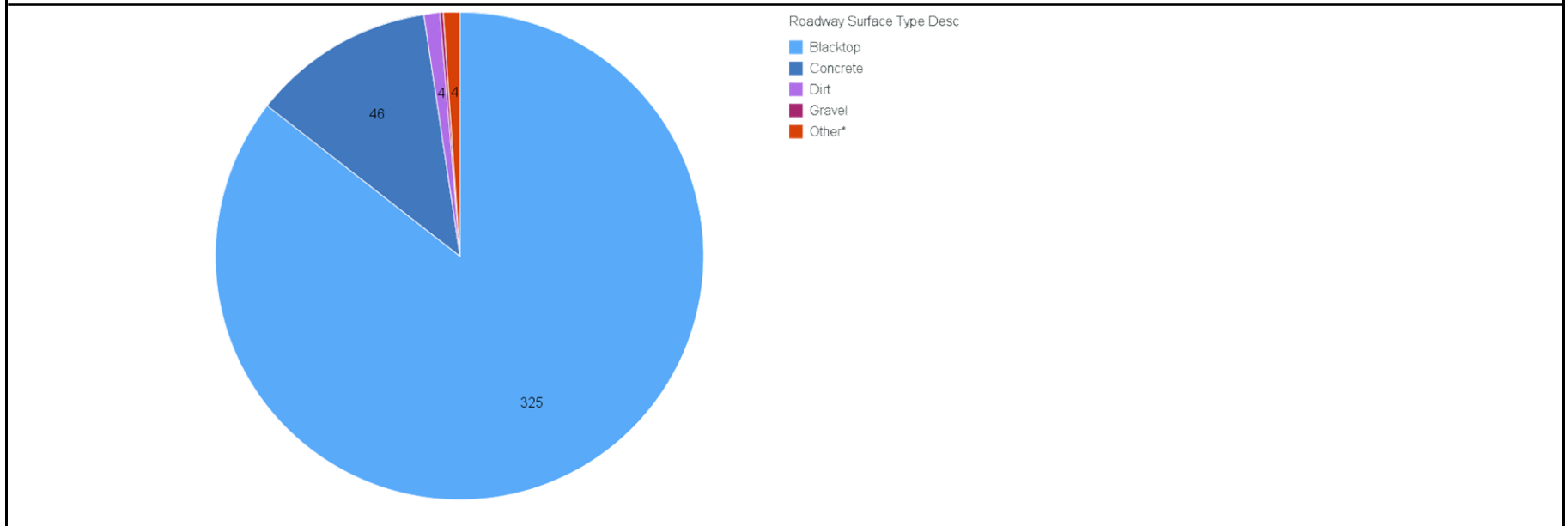
Surface Type (F/S)	All Rds		Surface Type (F/S)	All City Str		Surface Type (F/S)	West City Str		Surface Type (F/S)	East City Str		Port Townsend					
	Total Crashes	.%		Total Crashes	.%		Total Crashes	.%		Total Crashes	.%	Total Crashes	.%	Summary		2020	2019
Blacktop	7,997	82.90%	Blacktop	8,602	88.64%	Blacktop	6,421	86.29%	Blacktop	2,181	96.38%	Surface Type (F/S)	Summary		2020	2019	2018
Concrete	1,566	16.23%	Concrete	973	10.03%	Concrete	910	12.23%	Concrete	63	2.78%		Total Crashes	% ,,			
Other*	32	0.33%	Other*	61	0.63%	Other*	56	0.75%	Gravel	6	0.27%	Blacktop	6	100.00%	1	4	1
Unknown	24	0.25%	Unknown	27	0.28%	Unknown	27	0.36%	Dirt	5	0.22%						
Brick or Wood Block	11	0.11%	Gravel	24	0.25%	Gravel	18	0.24%	Other*	5	0.22%						
Gravel	11	0.11%	Dirt	9	0.09%	Brick or Wood Block	5	0.07%	Brick or Wood Block	3	0.13%						
Dirt	5	0.05%	Brick or Wood Block	8	0.08%	Dirt	4	0.05%									

**Port Townsend**



Surface Type (All)	All Roads		Surface Type (All)	All City Str		Surface Type (All)	West City Str		Surface Type (All)	East City Str		Port Townsend							
	Total Crashes	.%		Total Crashes	.%		Total Crashes	.%		Total Crashes	.%	Surface Type (All)	Summary		2022	2021	2020	2019	2018
Blacktop	1,024,974	84.59%	Blacktop	443,472	89.21%	Blacktop	320,805	86.86%	Blacktop	122,656	96.02%								
Concrete	170,776	14.09%	Concrete	48,438	9.74%	Concrete	44,691	12.10%	Concrete	3,746	2.93%	Blacktop	325	85.53%	64	52	26	83	100
Other*	6,686	0.55%	Other*	1,568	0.32%	Unknown	1,416	0.38%	Gravel	492	0.39%	Concrete	46	12.11%	11	4	13	16	2
Gravel	4,290	0.35%	Unknown	1,467	0.30%	Other*	1,145	0.31%	Other*	423	0.33%	Dirt	4	1.05%	3				1
Unknown	2,274	0.19%	Gravel	1,160	0.23%	Gravel	668	0.18%	Dirt	208	0.16%	Other*	4	1.05%				3	1
Dirt	1,644	0.14%	Brick or Wood Block	562	0.11%	Brick or Wood Block	395	0.11%	Brick or Wood Block	167	0.13%	Gravel	1	0.26%		1			
Brick or Wood Block	1,095	0.09%	Dirt	420	0.08%	Dirt	212	0.06%	Unknown	51	0.04%								

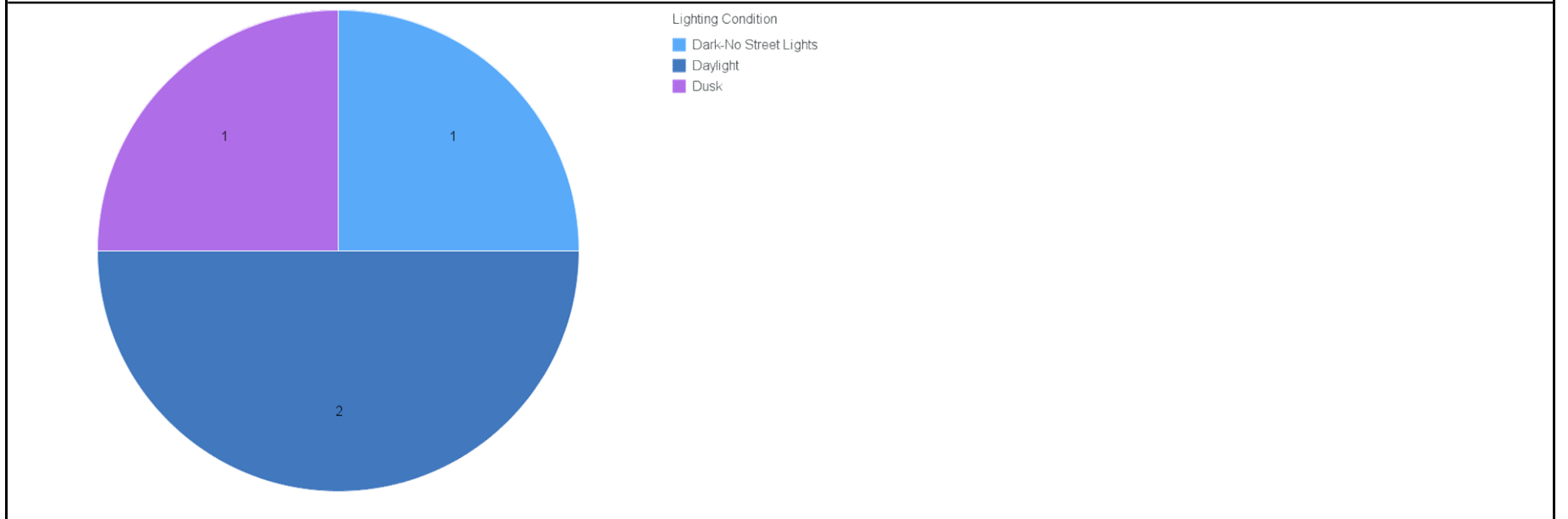
**Port Townsend**





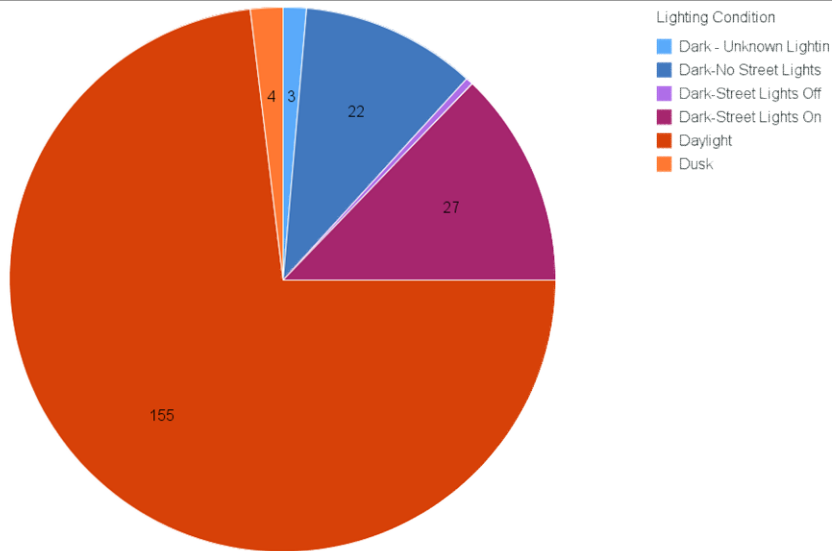
Lighting (F/S)	All Rds		Lighting (F/S)	All City Str		Lighting (F/S)	West City Str		Lighting (F/S)	East City Str		Port Townsend					
	Total Crashes	%		Total Crashes	%		Total Crashes	%		Total Crashes	%	Total Crashes	%	Lighting (F/S)	Summary		2020
Daylight	7,398	53.11%	Daylight	2,611	53.30%	Daylight	193	52.30%	Daylight	578	53.27%	Daylight	2	50.00%	1	1	1
Dark-Street Lights On	3,441	24.70%	Dark-Street Lights On	1,756	35.84%	Dark-Street Lights On	133	36.04%	Dark-Street Lights On	380	35.02%	Dark-Street Lights On	1	25.00%	1	1	1
Dark-No Street Lights	2,156	15.46%	Dark-No Street Lights	217	4.43%	Dark-No Street Lights	17	4.61%	Dark-No Street Lights	58	5.35%	Dark-No Street Lights	1	25.00%	1	1	1
Dusk	446	3.20%	Dusk	158	3.23%	Dusk	12	3.25%	Dusk	35	3.23%	Dusk	1	25.00%	1	1	1
Dawn	232	1.67%	Dawn	62	1.27%	Dark - Unknown Lightin	4	1.08%	Dark - Unknown Lightin	12	1.11%	Dark - Unknown Lightin					
Dark - Unknown Lightin	104	0.75%	Dark - Unknown Lightin	41	0.84%	Dawn	4	1.08%	Dawn	10	0.92%	Dawn					
Dark-Street Lights Off	99	0.71%	Dark-Street Lights Off	33	0.67%	Dark-Street Lights Off	3	0.81%	Dark-Street Lights Off	9	0.83%	Dark-Street Lights Off					
Unknown	40	0.29%	Unknown	15	0.31%	Unknown	2	0.54%	Unknown	2	0.18%	Unknown					
Other	14	0.10%	Other	6	0.12%	Other	1	0.27%	Other	1	0.09%	Other					

**Port Townsend**



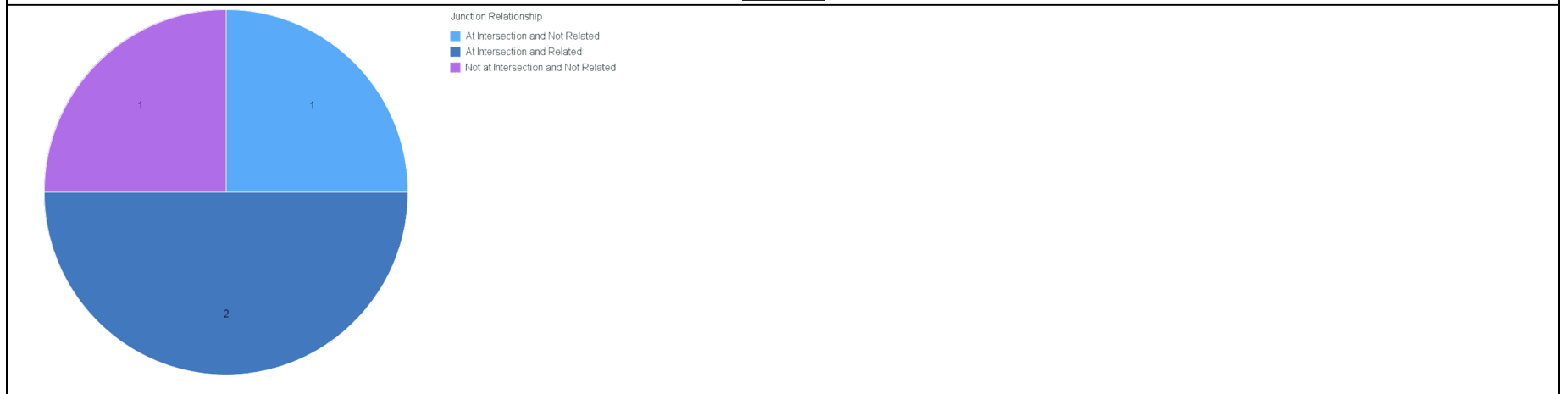
Lighting (All)	All Rds		Lighting (All)	All City Str		Lighting (All)	West City Str		Lighting (All)	East City Str		Port Townsend							
	Total Crashes	%		Total Crashes	%		Total Crashes	%		Total Crashes	%	Total Crashes	%	Lighting (F/S)	Summary		2022	2021	2020
Daylight	339,703	65.26%	Daylight	143,857	66.99%	Daylight	106,524	66.32%	Daylight	37,326	68.97%	Daylight	155	73.11%	33	21	19	38	44
Dark-Street Lights On	103,648	19.91%	Dark-Street Lights On	51,590	24.02%	Dark-Street Lights On	40,089	24.96%	Dark-Street Lights On	11,501	21.25%	Dark-Street Lights On	27	12.74%	5	5	2	7	8
Dark-No Street Lights	43,364	8.33%	Dusk	6,073	2.83%	Dusk	4,544	2.83%	Dark-No Street Lights	1,676	3.10%	Dark-No Street Lights	22	10.38%	5	3	3	6	5
Dusk	14,027	2.69%	Dark-No Street Lights	5,495	2.56%	Dark-No Street Lights	3,818	2.38%	Dusk	1,529	2.83%	Dusk	4	1.89%		2	1	1	
Dawn	9,717	1.87%	Dawn	2,963	1.38%	Dawn	2,319	1.44%	Dawn	644	1.19%	Dusk	3	1.42%	2	1			
Dark - Unknown Lightin	3,647	0.70%	Unknown	2,089	0.97%	Unknown	1,494	0.93%	Unknown	595	1.10%	Dark - Unknown Lightin	1	0.47%					
Unknown	3,282	0.63%	Dark - Unknown Lightin	1,459	0.68%	Dark - Unknown Lightin	937	0.58%	Dark - Unknown Lightin	522	0.96%	Dark-Street Lights Off			1				
Dark-Street Lights Off	2,768	0.53%	Dark-Street Lights Off	1,056	0.49%	Dark-Street Lights Off	768	0.48%	Dark-Street Lights Off	288	0.53%								
Other	370	0.07%	Other	155	0.07%	Other	118	0.07%	Other	37	0.07%								

**Port Townsend**



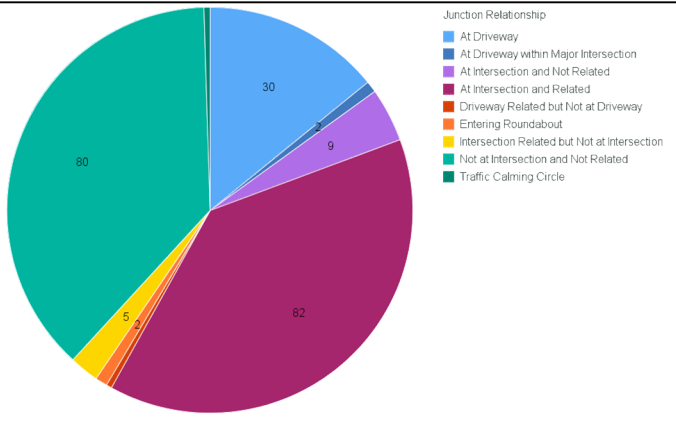
Junction (F/S)	All Rds		Junction (F/S)	All City Str		Junction (F/S)	West City Str		Junction (F/S)	East City Str		Port Townsend					
	Total Crashes	%		Total Crashes	%		Total Crashes	%		Total Crashes	%	Junction (F/S)	Summary			2020	2019
Not at Intersection and Not Related	7,899	56.70%	At Intersection and Related	2,110	43.03%	Not at Intersection and Not Related	1,588	41.59%	At Intersection and Related	527	48.57%	At Intersection and Related	2	50.00%	1	1	
At Intersection and Related	4,074	29.25%	Not at Intersection and Not Related	1,970	40.18%	At Intersection and Related	1,583	41.46%	Not at Intersection and Not Related	382	35.21%	At Intersection and Not Related	1	25.00%	1	1	
At Driveway	778	5.59%	At Driveway	370	7.55%	At Driveway	294	7.70%	At Driveway	76	7.00%	At Intersection and Not Related	1	25.00%	1	1	
At Intersection and Not Related	671	4.82%	At Intersection and Not Related	260	5.30%	At Intersection and Not Related	199	5.21%	At Intersection and Not Related	61	5.62%	Not at Intersection and Not Related	1	25.00%	1	1	
Intersection Related but Not at Intersection	307	2.20%	Intersection Related but Not at Intersection	113	2.30%	Intersection Related but Not at Intersection	95	2.49%	Intersection Related but Not at Intersection	18	1.66%						
Driveway Related but Not at Driveway	90	0.65%	Driveway Related but Not at Driveway	26	0.53%	Driveway Related but Not at Driveway	21	0.55%	Driveway Related but Not at Driveway	7	0.65%						
At Driveway within Major Intersection	46	0.33%	At Driveway within Major Intersection	22	0.45%	At Driveway within Major Intersection	16	0.42%	At Driveway within Major Intersection	6	0.55%						
Entering Roundabout	35	0.25%	Entering Roundabout	16	0.33%	Entering Roundabout	9	0.24%	Driveway Related but Not at Driveway	5	0.46%						
Exiting Roundabout	10	0.07%	Exiting Roundabout	6	0.12%	Exiting Roundabout	4	0.10%	Exiting Roundabout	2	0.18%						
Roundabout Related but not at Roundabout	8	0.06%	Roundabout Related but not at Roundabout	4	0.08%	Roundabout Related but not at Roundabout	4	0.10%	Circulating Roundabout	1	0.09%						
Circulating Roundabout	7	0.05%	Traffic Calming Circle	3	0.06%	Traffic Calming Circle	3	0.08%									
Traffic Calming Circle	3	0.02%	Circulating Roundabout	2	0.04%	At Roundabout but not Related	1	0.03%									
At Roundabout but not Related	2	0.01%	At Roundabout but not Related	1	0.02%	Circulating Roundabout	1	0.03%									

**Port Townsend**



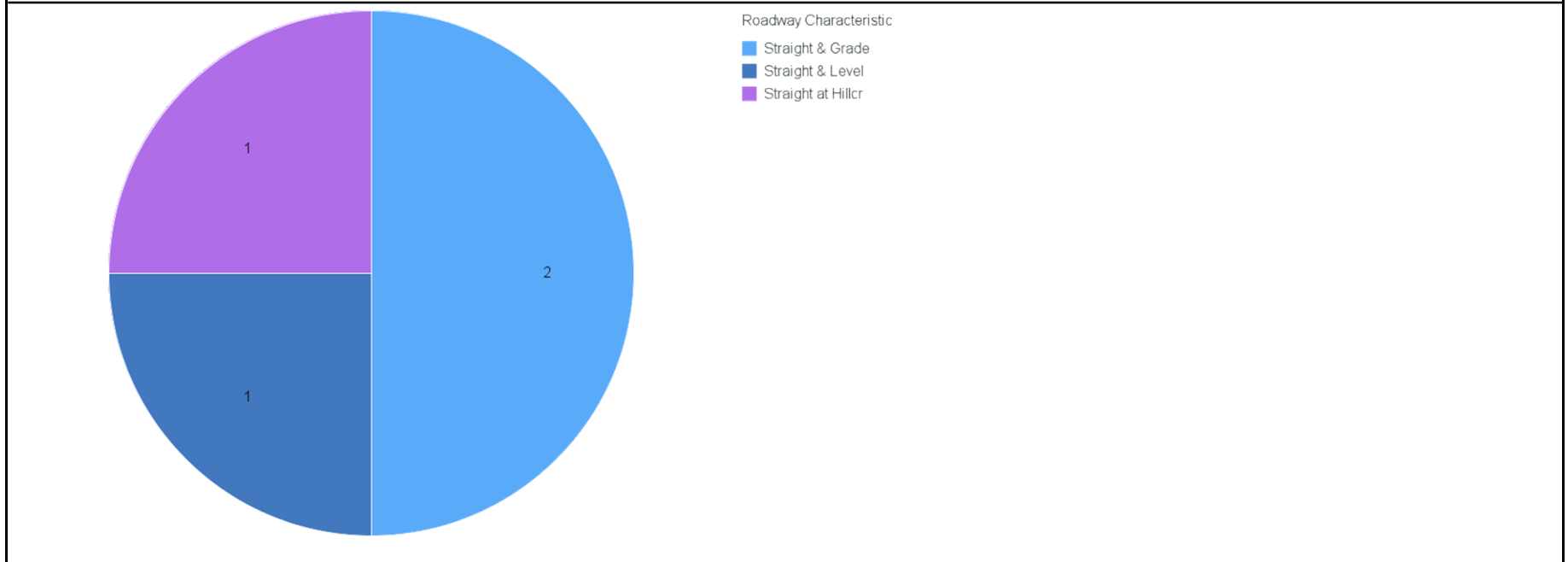
Junction (All)	All Rds		Junction (All)		All City Str		Junction (All)		West City Str		Junction (All)		East City Str		Port Townsend							
	Total Crashes	%	Total Crashes	%	Total Crashes	%	Total Crashes	%	Total Crashes	%	Total Crashes	%	Total Crashes	%	Junction (All)		Summary		2022	2021	2020	2019
Not at Intersection and Not Related	254,734	48.93%	At Intersection and Related	90,002	41.89%	At Intersection and Related	65,451	40.73%	At Intersection and Related	24,550	45.36%	At Intersection and Related	16,274	30.07%	At Intersection and Related	82	38.68%	20	11	9	23	19
At Intersection and Related	160,553	30.84%	Not at Intersection and Not Related	70,057	32.61%	Not at Intersection and Not Related	53,778	33.46%	Not at Intersection and Not Related	18,681	11.62%	Not at Intersection and Not Related	5,999	11.08%	Not at Intersection and Not Related	30	14.15%	8	3	3	5	11
At Driveway	38,527	7.40%	At Driveway	24,682	11.49%	At Driveway	18,681	11.62%	At Driveway	11,211	6.82%	At Driveway	3,443	6.36%	At Driveway	9	4.25%	1	3	1	2	2
Intersection Related but Not at Intersection	31,587	6.07%	Intersection Related but Not at Intersection	14,854	6.82%	Intersection Related but Not at Intersection	11,211	6.82%	Intersection Related but Not at Intersection	2,119	3.91%	Intersection Related but Not at Intersection	619	1.14%	Intersection Related but Not at Intersection	5	2.36%	1	1	1	1	2
At Intersection and Not Related	21,933	4.21%	At Intersection and Not Related	8,408	3.91%	At Intersection and Not Related	6,289	3.91%	At Intersection and Not Related	1,705	1.06%	At Intersection and Not Related	540	1.00%	At Driveway within Major Intersection	2	0.94%	1	1			
Driveway Related but Not at Driveway	4,743	0.91%	Driveway Related but Not at Driveway	2,324	1.08%	Driveway Related but Not at Driveway	1,705	1.06%	Driveway Related but Not at Driveway	868	0.54%	Driveway Related but Not at Driveway	313	0.58%	Entering Roundabout	2	0.94%	1	1			
Entering Roundabout	2,941	0.56%	At Driveway within Major Intersection	1,913	0.89%	At Driveway within Major Intersection	1,373	0.85%	At Driveway within Major Intersection	448	0.22%	Entering Roundabout	101	0.19%	Driveway Related but Not at Driveway	1	0.47%					
At Driveway within Major Intersection	2,789	0.54%	Entering Roundabout	1,181	0.55%	Entering Roundabout	868	0.54%	Entering Roundabout	408	0.25%	Entering Roundabout	72	0.13%	Traffic Calming Circle	1	0.47%	1				
Circulating Roundabout	1,011	0.19%	Circulating Roundabout	481	0.22%	Traffic Calming Circle	448	0.28%	Circulating Roundabout	380	0.24%	Circulating Roundabout	69	0.13%	Roundabout Related but not at Roundabout							
Exiting Roundabout	923	0.18%	Exiting Roundabout	480	0.22%	Exiting Roundabout	408	0.25%	Exiting Roundabout	380	0.24%	Roundabout Related but not at Roundabout	19	0.04%	At Roundabout but not Related	3	0.01%					
Traffic Calming Circle	487	0.09%	Traffic Calming Circle	464	0.22%	Circulating Roundabout	380	0.24%	Roundabout Related but not at Roundabout	13	0.01%	Traffic Calming Circle	19	0.04%								
Roundabout Related but not at Roundabout	377	0.07%	Roundabout Related but not at Roundabout	175	0.08%	Roundabout Related but not at Roundabout	106	0.07%	Traffic Calming Circle	13	0.01%	At Roundabout but not Related	3	0.01%								
At Roundabout but not Related	54	0.01%	At Roundabout but not Related	16	0.01%	At Roundabout but not Related	13	0.01%	At Roundabout but not Related													

Port Townsend



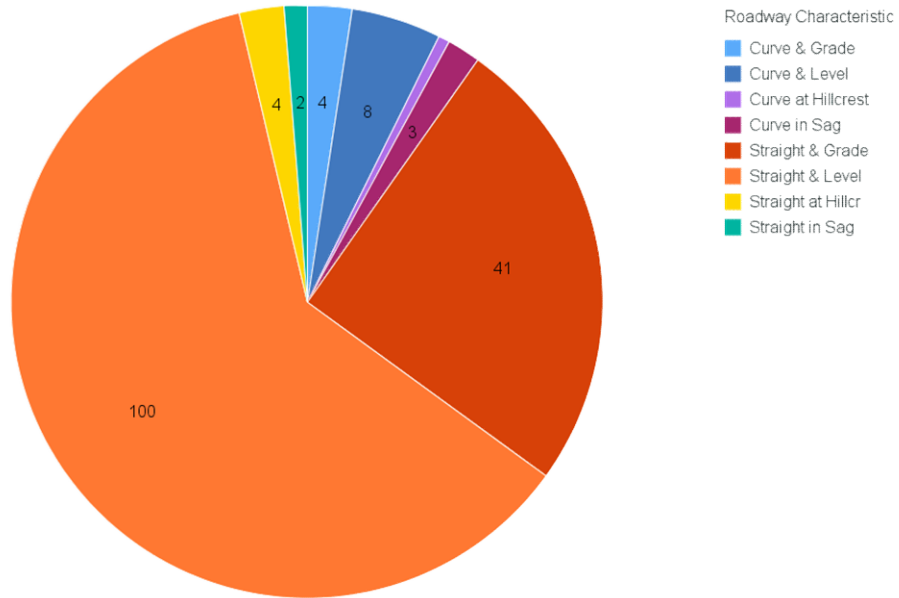
Curvature (F/S)	All Rds		Curvature (F/S)	All City Str		Curvature (F/S)	West City Str		Curvature (F/S)	East City Str		Port Townsend					
	Total Crashes	.%		Total Crashes	.%		Total Crashes	.%		Total Crashes	.%	Total Crashes	.%	Curvature (F/S)	Summary		2020
Straight & Level	7,390	56.76%	Straight & Level	2,823	64.20%	Straight & Level	2,115	61.45%	Straight & Level	708	74.14%						
Straight & Grade	2,039	15.66%	Straight & Grade	772	17.56%	Straight & Grade	660	19.17%	Straight & Grade	112	11.73%	Straight & Grade	2	50.00%		1	1
Curve & Level	1,669	12.82%	Curve & Level	370	8.41%	Curve & Level	289	8.40%	Curve & Level	81	8.48%	Straight & Level	1	25.00%		1	
Curve & Grade	1,476	11.34%	Curve & Grade	275	6.25%	Curve & Grade	242	7.03%	Curve & Grade	33	3.46%	Straight at Hillcr	1	25.00%			1
Straight at Hillcr	185	1.42%	Straight at Hillcr	89	2.02%	Straight at Hillcr	72	2.09%	Straight at Hillcr	17	1.78%						
Straight in Sag	113	0.87%	Straight in Sag	34	0.77%	Straight in Sag	33	0.96%	Curve at Hillcrest	3	0.31%						
Curve at Hillcrest	74	0.57%	Curve at Hillcrest	18	0.41%	Curve at Hillcrest	15	0.44%	Straight in Sag	1	0.10%						
Curve in Sag	59	0.45%	Curve in Sag	8	0.18%	Curve in Sag	8	0.23%									
Unknown	15	0.12%	Unknown	8	0.18%	Unknown	8	0.23%									

**Port Townsend**



Curvature (All)	All Rds		Curvature (All)	All City Str		Curvature (All)	West City Str		Curvature (All)	East City Str		Port Townsend							
	Total Crashes	.%		Total Crashes	.%		Total Crashes	.%		Total Crashes	.%	Curvature (All)	Summary		2022	2021	2020	2019	2018
Straight & Level	310,957	65.82%	Straight & Level	134,642	72.96%	Straight & Level	96,706	70.32%	Straight & Level	37,935	80.71%	Straight & Level	100	61.35%	24	17	7	26	26
Straight & Grade	79,195	16.76%	Straight & Grade	29,276	15.87%	Straight & Grade	24,139	17.55%	Straight & Grade	5,134	10.92%	Straight & Grade	41	25.15%	9	2	7	12	11
Curve & Level	36,631	7.75%	Curve & Level	9,406	5.10%	Curve & Level	7,314	5.32%	Curve & Level	2,092	4.45%	Curve & Level	8	4.91%	2	3	1	1	1
Curve & Grade	33,110	7.01%	Curve & Grade	6,666	3.61%	Curve & Grade	5,627	4.09%	Curve & Grade	1,039	2.21%	Curve & Grade	4	2.45%	1	1	1		
Straight at Hillcr	5,661	1.20%	Straight at Hillcr	2,592	1.40%	Straight at Hillcr	2,100	1.53%	Straight at Hillcr	492	1.05%	Straight at Hillcr	4	2.45%	1	1	1		
Straight in Sag	3,235	0.68%	Straight in Sag	898	0.49%	Straight in Sag	757	0.55%	Straight in Sag	141	0.30%	Straight in Sag	3	1.84%	1			1	2
Curve in Sag	1,550	0.33%	Curve at Hillcrest	479	0.26%	Curve at Hillcrest	389	0.28%	Curve at Hillcrest	90	0.19%	Curve in Sag	2	1.23%	1	1			
Curve at Hillcrest	1,546	0.33%	Unknown	330	0.18%	Unknown	297	0.22%	Curve in Sag	44	0.09%	Straight in Sag	1	0.61%	1				
Unknown	523	0.11%	Curve in Sag	241	0.13%	Curve in Sag	197	0.14%	Unknown	33	0.07%	Curve at Hillcrest	1						

**Port Townsend**




Object Struck (F/S)	All Rds		Object Struck (F/S)		All City Str		Object Struck (F/S)		West City Str		Object Struck (F/S)		East City Str		Port Townsend No Data Available
	Total Crashes	%	Total Crashes	%	Total Crashes	%	Total Crashes	%	Total Crashes	%	Total Crashes	%	Total Crashes	%	
Tree or Slump (stationary)	690	17.77%	Tree or Slump (stationary)	207	22.85%	Tree or Slump (stationary)	194	25.45%	Tree or Slump (stationary)	23	12.57%				
Roadway Ditch	472	12.00%	Utility Pole	110	12.14%	Utility Pole	93	12.86%	Linear Curb	20	10.93%				
Earth Bank or Ledge	339	8.62%	Linear Curb	81	8.94%	Linear Curb	61	8.44%	Fence	19	10.38%				
Over Embankment - No Guardrail Present	291	7.40%	Fence	75	8.28%	Fence	56	7.75%	Utility Pole	17	9.29%				
Utility Pole	287	7.30%	Metal Sign Post	45	4.97%	Street Light Pole or Base	35	4.84%	Metal Sign Post	12	6.56%				
Guardrail - Face	236	6.00%	Street Light Pole or Base	44	4.86%	Metal Sign Post	33	4.56%	Building	10	5.46%				
Fence	213	5.41%	Over Embankment - No Guardrail Present	33	3.64%	Roadway Ditch	26	3.60%	Over Embankment - No Guardrail Present	9	4.92%				
Concrete Barrier/Jersey Barrier - Face	197	5.01%	Roadway Ditch	32	3.53%	Over Embankment - No Guardrail Present	24	3.32%	Retaining Wall (concrete, rock, brick, etc.)	9	4.92%				
Linear Curb	128	3.25%	Building	31	3.42%	Earth Bank or Ledge	23	3.18%	Street Light Pole or Base	9	4.92%				
Metal Sign Post	112	2.85%	Retaining Wall (concrete, rock, brick, etc.)	31	3.42%	Retaining Wall (concrete, rock, brick, etc.)	22	3.04%	Earth Bank or Ledge	6	3.28%				
Street Light Pole or Base	72	1.83%	Earth Bank or Ledge	29	3.20%	Building	21	2.90%	Roadway Ditch	6	3.28%				
Mailbox	70	1.78%	Mailbox	19	2.10%	Mailbox	17	2.35%	Utility Box	6	3.28%				
Retaining Wall (concrete, rock, brick, etc.)	70	1.78%	Concrete Barrier/Jersey Barrier - Face	17	1.88%	Concrete Barrier/Jersey Barrier - Face	15	2.07%	Boulder (stationary)	4	2.19%				
Guardrail - Through, Over or Under	57	1.45%	Guardrail - Face	17	1.88%	Guardrail - Face	15	2.07%	Traffic Island	4	2.19%				
Wood Sign Post	56	1.42%	Traffic Island	17	1.88%	Signal Pole	14	1.94%	Bridge Column, Pier or Pillar	3	1.64%				
Boulder (stationary)	55	1.40%	Signal Pole	15	1.66%	Traffic Island	13	1.80%	Other Objects	3	1.64%				
Culvert and/or other Appurtenance in Ditch	52	1.32%	Other Objects	13	1.43%	Other Objects	10	1.38%	Wood Sign Post	3	1.64%				
Guardrail - Leading End	49	1.25%	Boulder (stationary)	10	1.10%	Fire Hydrant	8	1.11%	Concrete Barrier/Jersey Barrier - Face	2	1.09%				
Building	44	1.12%	Utility Box	10	1.10%	Wood Sign Post	7	0.97%	Culvert and/or other Appurtenance in Ditch	2	1.09%				
Bridge Rail - Face	41	1.04%	Wood Sign Post	10	1.10%	Boulder (stationary)	6	0.83%	Guardrail - Face	2	1.09%				
Traffic Island	41	1.04%	Fire Hydrant	8	0.88%	Bridge Rail - Face	4	0.55%	Guardrail - Through, Over or Under	2	1.09%				
Rock Bank or Ledge	38	0.97%	Bridge Column, Pier or Pillar	6	0.66%	Culvert and/or other Appurtenance in Ditch	4	0.55%	Mailbox	2	1.09%				
Signal Pole	34	0.86%	Culvert and/or other Appurtenance in Ditch	6	0.66%	Temporary Traffic Sign, Barricade or Construction Materi	4	0.55%	Railroad Tracks (ie. Run off the road and hit the tracks)	2	1.09%				
Crash Cushions - Impact Attenuators	31	0.79%	Bridge Rail - Face	5	0.59%	Utility Box	4	0.55%	Bridge Rail - Face	1	0.55%				
Other Objects	30	0.76%	Guardrail - Through, Over or Under	5	0.55%	Bridge Column, Pier or Pillar	3	0.41%	Concrete Barrier/Jersey Barrier - Through, Over or Under	1	0.55%				
Cable Barrier	27	0.69%	Temporary Traffic Sign, Barricade or Construction Materi	4	0.44%	Concrete Barrier/Jersey Barrier - Leading End	3	0.41%	Falling tree on vehicle (on the road)	1	0.55%				
Utility Box	25	0.64%	Concrete Barrier/Jersey Barrier - Leading End	3	0.33%	Guardrail - Through, Over or Under	3	0.41%	Manhole/Utilities/Drain Grates (Fixed)	1	0.55%				
Concrete Barrier/Jersey Barrier - Through, Over or Under	16	0.41%	Manhole/Utilities/Drain Grates (Fixed)	3	0.33%	Manhole/Utilities/Drain Grates (Fixed)	2	0.28%	Not Stated	1	0.55%				
Temporary Traffic Sign, Barricade or Construction Materi	15	0.38%	Not Stated	3	0.33%	Not Stated	2	0.28%	Pedestrian Struck Again	1	0.55%				
Fire Hydrant	14	0.36%	Railroad Tracks (ie. Run off the road and hit the tracks)	3	0.33%	Bridge Rail - Leading End	1	0.14%	Railway Crossing Gate	1	0.55%				
Bridge Column, Pier or Pillar	12	0.31%	Railway Crossing Gate	2	0.22%	Fallen rock hit by vehicle (on the road)	1	0.14%	Signal Pole	1	0.55%				
All Other Fixed Objects (On the Road)	9	0.23%	Bridge Rail - Leading End	1	0.11%	Garbage / Recycle Containers (Out for PU)	1	0.14%							
Concrete Barrier/Jersey Barrier - Leading End	9	0.23%	Concrete Barrier/Jersey Barrier - Through, Over or Under	1	0.11%	Guardrail - Leading End	1	0.14%							
Falling tree on vehicle (on the road)	9	0.23%	Fallen rock hit by vehicle (on the road)	1	0.11%	Into River, Lake, Swamp, etc.	1	0.14%							
Into River, Lake, Swamp, etc.	8	0.20%	Falling tree on vehicle (on the road)	1	0.11%	Miscellaneous Object or Debris on Road	1	0.14%							
Miscellaneous Object or Debris on Road	8	0.20%	Garbage / Recycle Containers (Out for PU)	1	0.11%	Over Roadway Power Lines	1	0.14%							
Bridge Rail - Through, Over or Under	7	0.18%	Guardrail - Leading End	1	0.11%	Railroad Tracks (ie. Run off the road and hit the tracks)	1	0.14%							
Other Objects	7	0.18%	Into River, Lake, Swamp, etc.	1	0.11%	Into River, Lake, Swamp, etc.	1	0.14%							
Fallen rock hit by vehicle (on the road)	5	0.13%	Miscellaneous Object or Debris on Road	1	0.11%	Railway Crossing Gate	1	0.14%							
Garbage / Recycle Containers (Out for PU)	5	0.13%	Miscellaneous Object or Debris on Road	1	0.11%	Rock Bank or Ledge	1	0.14%							
Guide Post	5	0.13%	Over Roadway Power Lines	1	0.11%	Snow Bank	1	0.14%							
Snow Bank	5	0.13%	Pedestrian Struck Again	1	0.11%										
Trailer Parked (Legally or Not)	5	0.13%	Rock Bank or Ledge	1	0.11%										
Not Stated	4	0.10%	Snow Bank	1	0.11%										
Railroad Tracks (ie. Run off the road and hit the tracks)	4	0.10%													
Bridge Rail - Leading End	3	0.08%													
Fallen tree hit by vehicle (on the road)	3	0.08%													
Manhole/Utilities/Drain Grates (Fixed)	3	0.08%													
Railway Crossing Gate	3	0.08%													
Underside of Bridge	3	0.08%													
Over Roadway Branches	2	0.05%													
Bridge Abutment	1	0.03%													
Domestic Animal (ridden)	1	0.03%													
Ejected Vehicle Occupant Struck	1	0.03%													
Expansion Joint or Similar (On the Road)	1	0.03%													
Falling rock on vehicle (on the road)	1	0.03%													
Over Roadway Power Lines	1	0.03%													
Parking Meter	1	0.03%													
Pedestrian Struck Again	1	0.03%													
Railway Signal Pole	1	0.03%													
Tire Tread	1	0.03%													
Tunnel Wall / Barrier within Tunnel	1	0.03%													

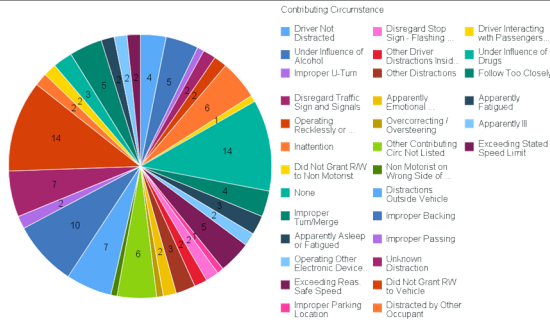




Driver CC (F/S)	All Rds		Driver CC (F/S)	All City Str		Driver CC (F/S)	West City Str		Driver CC (F/S)	East City Str		Port Townsend					
	Count	%		Count	%		Count	%		Count	%	Driver CC (F/S)	Summary	2020	2019	2018	
None	9,072	33.98%	None	3,129	35.49%	None	2,383	35.09%	None	746	38.82%	None	3	33.33%	2	1	
Exceeding Reas. Safe Speed	2,540	9.51%	Other Contributing Circ Not Listed	626	7.10%	Other Contributing Circ Not Listed	491	7.23%	Did Not Grant RW to Vehicle	164	8.09%	None	1	11.11%	1	1	
Under Influence of Alcohol	2,236	8.38%	Unknown Distraction	592	6.66%	Unknown Distraction	484	7.13%	Under Influence of Alcohol	141	6.96%	Unknown Distraction	2	22.22%	1	1	
Other Contributing Circ Not Listed	1,803	6.75%	Under Influence of Alcohol	569	6.45%	Under Influence of Alcohol	423	6.30%	Other Contributing Circ Not Listed	135	6.66%	Apparently Fatigued	1	11.11%	1	1	
Did Not Grant RW to Vehicle	1,427	5.35%	Did Not Grant RW to Vehicle	568	6.44%	Exceeding Reas. Safe Speed	417	6.14%	Exceeding Reas. Safe Speed	98	4.84%	Did Not Grant RW to Vehicle	1	11.11%	1	1	
Unknown Distraction	1,385	5.19%	Exceeding Reas. Safe Speed	515	5.84%	Did Not Grant RW to Vehicle	404	5.95%	Unknown Distraction	98	4.84%	Distractions Outside Vehicle	1	11.11%	1	1	
Exceeding Stated Speed Limit	1,011	3.79%	Did Not Grant RW to Non Motorist	384	4.35%	Did Not Grant RW to Non Motorist	301	4.43%	Exceeding Stated Speed Limit	91	4.49%	Under Influence of Drugs	1	11.11%	1	1	
Inattention	756	2.83%	Exceeding Stated Speed Limit	377	4.28%	Exceeding Stated Speed Limit	266	4.21%	Did Not Grant RW to Non Motorist	83	4.10%	Disregard Traffic Sign and Signals	54	2.67%	Inattention	54	2.67%
Under Influence of Drugs	719	2.69%	Inattention	247	2.80%	Inattention	193	2.84%	Inattention	54	2.67%	Operating Recklessly or Aggressively	42	2.07%	Under Influence of Drugs	40	1.97%
Operating Recklessly or Aggressively	544	2.04%	Disregard Traffic Sign and Signals	210	2.38%	Operating Recklessly or Aggressively	160	2.36%	Operating Recklessly or Aggressively	54	2.67%	Improper Turn/Merge	32	1.58%	Follow Too Closely	26	1.26%
Did Not Grant RW to Non Motorist	538	2.02%	Operating Recklessly or Aggressively	202	2.29%	Disregard Traffic Sign and Signals	156	2.30%	Operating Recklessly or Aggressively	42	2.07%	Operating Defective Equipment	21	1.04%	Other Distractions	19	0.94%
Disregard Traffic Sign and Signals	472	1.77%	Improper Turn/Merge	186	2.11%	Improper Turn/Merge	154	2.27%	Under Influence of Drugs	40	1.97%	Apparently Asleep or Fatigued	18	0.89%	Distractions Outside Vehicle	18	0.89%
Follow Too Closely	428	1.60%	Under Influence of Drugs	163	1.85%	Under Influence of Drugs	123	1.81%	Improper Turn/Merge	32	1.58%	Overcorrecting / Oversteering	17	0.84%	Driver Not Distracted	16	0.79%
Improper Turn/Merge	424	1.59%	Driver Not Distracted	85	0.96%	Driver Not Distracted	69	1.02%	Follow Too Closely	26	1.26%	Improper Passing	16	0.79%	Disregard Stop and Go Light	14	0.68%
Operating Defective Equipment	381	1.31%	Improper Passing	79	0.90%	Improper Passing	63	0.93%	Operating Defective Equipment	21	1.04%	Apparently III	13	0.64%	Apparently III	8	0.39%
Apparently Asleep or Fatigued	340	1.27%	Distractions Outside Vehicle	78	0.88%	Distractions Outside Vehicle	60	0.88%	Distractions Outside Vehicle	19	0.94%	Disregard Stop Sign - Flashing Red	7	0.35%	Physically Impaired	5	0.25%
Overcorrecting / Oversteering	327	1.22%	Operating Defective Equipment	76	0.86%	Other Distractions	57	0.84%	Apparently Asleep or Fatigued	18	0.89%	Disregard Stop Sign - Flashing Red	7	0.35%	Physically Impaired	5	0.25%
Improper Passing	309	1.16%	Other Distractions	76	0.86%	Operating Defective Equipment	55	0.81%	Distractions Outside Vehicle	18	0.89%	Operating Handheld Cell Phone	7	0.35%	Physically Impaired	5	0.25%
Over Center Line	210	0.79%	Follow Too Closely	69	0.78%	Apparently III	54	0.80%	Overcorrecting / Oversteering	17	0.84%	Physically Impaired	5	0.25%	Racing	3	0.15%
Other Distractions	204	0.76%	Apparently III	67	0.76%	Disregard Stop and Go Light	47	0.69%	Driver Not Distracted	16	0.79%	Apparently III	13	0.64%	Apparently III	8	0.39%
Distractions Outside Vehicle	197	0.74%	Apparently Asleep or Fatigued	64	0.73%	Apparently Asleep or Fatigued	46	0.68%	Improper Passing	16	0.79%	Disregard Stop Sign - Flashing Red	7	0.35%	Physically Impaired	5	0.25%
Apparently III	179	0.67%	Disregard Stop and Go Light	61	0.69%	Follow Too Closely	43	0.63%	Disregard Stop and Go Light	14	0.68%	Apparently III	13	0.64%	Apparently III	8	0.39%
Driver Not Distracted	172	0.64%	Overcorrecting / Oversteering	58	0.66%	Overcorrecting / Oversteering	41	0.60%	Apparently III	13	0.64%	Apparently III	13	0.64%	Apparently III	8	0.39%
Non Motorist on Wrong Side of Road	142	0.53%	Over Center Line	46	0.52%	Over Center Line	40	0.59%	Disregard Stop Sign - Flashing Red	8	0.39%	Disregard Stop Sign - Flashing Red	7	0.35%	Physically Impaired	5	0.25%
Disregard Stop and Go Light	118	0.44%	Disregard Stop Sign - Flashing Red	33	0.37%	Non Motorist on Wrong Side of Road	26	0.38%	Operating Handheld Cell Phone	7	0.35%	Operating Handheld Cell Phone	7	0.35%	Physically Impaired	5	0.25%
Disregard Stop Sign - Flashing Red	92	0.34%	Non Motorist on Wrong Side of Road	30	0.34%	Disregard Stop Sign - Flashing Red	25	0.37%	Physically Impaired	5	0.25%	Physically Impaired	5	0.25%	Racing	3	0.15%
Operating Handheld Cell Phone	81	0.30%	Lost in Thought / Day Dreaming	26	0.29%	Improper U-Turn	22	0.32%	Apparently Emotional (Depressed, Anxrv, Disturbed, etc.)	6	0.30%	Apparently Emotional (Depressed, Anxrv, Disturbed, etc.)	6	0.30%	Over Center Line	6	0.30%
Improper U-Turn	68	0.25%	Improper U-Turn	25	0.28%	Lost in Thought / Day Dreaming	22	0.32%	Over Center Line	6	0.30%	Over Center Line	6	0.30%	Over Center Line	6	0.30%
Distractions by Other Occupant	43	0.16%	Operating Handheld Cell Phone	28	0.28%	Operating Handheld Cell Phone	18	0.27%	Distractions by Other Occupant	5	0.25%	Distractions by Other Occupant	5	0.25%	Racing	3	0.15%
Lost in Thought / Day Dreaming	51	0.19%	Physically Impaired	19	0.22%	Other Driver Distractions Inside Vehicle	13	0.19%	Racing	3	0.15%	Racing	3	0.15%	Racing	3	0.15%
Apparently Emotional (Depressed, Anxrv, Disturbed, etc.)	46	0.17%	Distractions by Other Occupant	17	0.19%	Distractions by Other Occupant	12	0.18%	Lost in Thought / Day Dreaming	4	0.20%	Lost in Thought / Day Dreaming	4	0.20%	Lost in Thought / Day Dreaming	4	0.20%
Racing	43	0.16%	Apparently Emotional (Depressed, Anxrv, Disturbed, etc.)	16	0.18%	Improper Backing	12	0.18%	Non Motorist on Wrong Side of Road	4	0.20%	Non Motorist on Wrong Side of Road	4	0.20%	Non Motorist on Wrong Side of Road	4	0.20%
Physically Impaired	41	0.15%	Racing	16	0.18%	Physically Impaired	12	0.18%	Distractions by Adjusting Vehicle Cntrs	3	0.15%	Distractions by Adjusting Vehicle Cntrs	3	0.15%	Distractions by Adjusting Vehicle Cntrs	3	0.15%
Apparently Fatigued	35	0.13%	Improper Backing	14	0.16%	Racing	11	0.16%	Improper U-Turn	3	0.15%	Improper U-Turn	3	0.15%	Improper U-Turn	3	0.15%
Light Violation: No Lights/Fail to Dim	34	0.13%	Other Driver Distractions Inside Vehicle	14	0.16%	Apparently Emotional (Depressed, Anxrv, Disturbed, etc.)	10	0.15%	Light Violation: No Lights/Fail to Dim	3	0.15%	Light Violation: No Lights/Fail to Dim	3	0.15%	Light Violation: No Lights/Fail to Dim	3	0.15%
Driver Interacting with Passengers, Animals or Objects Inside Vehicle	30	0.12%	Light Violation: No Lights/Fail to Dim	10	0.11%	Light Violation: No Lights/Fail to Dim	7	0.10%	Driver Interacting with Passengers, Animals or Objects Inside Vehicle	2	0.10%	Driver Interacting with Passengers, Animals or Objects Inside Vehicle	2	0.10%	Driver Interacting with Passengers, Animals or Objects Inside Vehicle	2	0.10%
Other Driver Distractions Inside Vehicle	31	0.12%	Distractions by Adjusting Vehicle Cntrs	9	0.10%	Apparently Fatigued	6	0.09%	Improper Backing	2	0.10%	Improper Backing	2	0.10%	Improper Backing	2	0.10%
Distractions by Adjusting Vehicle Cntrs	27	0.10%	Apparently Fatigued	7	0.08%	Distractions by Adjusting Vehicle Cntrs	6	0.09%	Smoking	2	0.10%	Smoking	2	0.10%	Smoking	2	0.10%
Eating or Drinking	27	0.10%	Eating or Drinking	6	0.07%	Eating or Drinking	6	0.09%	Apparently Fatigued	1	0.05%	Apparently Fatigued	1	0.05%	Apparently Fatigued	1	0.05%
Improper Backing	26	0.10%	Disregard Yield Sign - Flashing Yellow	5	0.06%	Disregard Yield Sign - Flashing Yellow	5	0.07%	Improper Signal	1	0.05%	Improper Signal	1	0.05%	Improper Signal	1	0.05%
Had Taken Medication	19	0.07%	Driver Interacting with Passengers, Animals or Objects Inside Vehicle	5	0.06%	Disregard Flaqoer / Officer	3	0.04%	Other Driver Distractions Inside Vehicle	1	0.05%	Other Driver Distractions Inside Vehicle	1	0.05%	Other Driver Distractions Inside Vehicle	1	0.05%
Operating Hands-Free Cell Phone	13	0.05%	Disregard Flaqoer / Officer	3	0.03%	Driver Interacting with Passengers, Animals or Objects Inside Vehicle	3	0.04%	Driver Interacting with Passengers, Animals or Objects Inside Vehicle	3	0.04%	Driver Interacting with Passengers, Animals or Objects Inside Vehicle	3	0.04%	Driver Interacting with Passengers, Animals or Objects Inside Vehicle	3	0.04%
Disregard Yield Sign - Flashing Yellow	11	0.04%	Falling to Signal	3	0.03%	Falling to Signal	3	0.04%	Falling to Signal	3	0.04%	Falling to Signal	3	0.04%	Falling to Signal	3	0.04%
Falling to Signal	10	0.04%	Improper Parking Location	3	0.03%	Improper Parking Location	3	0.04%	Improper Parking Location	3	0.04%	Improper Parking Location	3	0.04%	Improper Parking Location	3	0.04%
Disregard Flaqoer / Officer	9	0.03%	Improper Signal	3	0.03%	Operating Hands-Free Cell Phone	3	0.04%	Operating Hands-Free Cell Phone	3	0.04%	Operating Hands-Free Cell Phone	3	0.04%	Operating Hands-Free Cell Phone	3	0.04%
Driver Adjusting Audio or Entertainment System	9	0.03%	Operating Hands-Free Cell Phone	3	0.03%	Driver Adjusting Audio or Entertainment System	2	0.03%	Driver Adjusting Audio or Entertainment System	2	0.03%	Driver Adjusting Audio or Entertainment System	2	0.03%	Driver Adjusting Audio or Entertainment System	2	0.03%
Operating Other Electronic Devices (computer, navigation, etc.)	8	0.03%	Smoking	3	0.03%	Had Taken Medication	2	0.03%	Had Taken Medication	2	0.03%	Had Taken Medication	2	0.03%	Had Taken Medication	2	0.03%
Improper Signal	8	0.03%	Driver Adjusting Audio or Entertainment System	2	0.02%	Improper Signal	2	0.03%	Improper Signal	2	0.03%	Improper Signal	2	0.03%	Improper Signal	2	0.03%
Smoking	8	0.03%	Had Taken Medication	2	0.02%	Operating Other Electronic Devices (computer, navigation, etc.)	1	0.01%	Operating Other Electronic Devices (computer, navigation, etc.)	1	0.01%	Operating Other Electronic Devices (computer, navigation, etc.)	1	0.01%	Operating Other Electronic Devices (computer, navigation, etc.)	1	0.01%
Improper Parking Location	7	0.03%	Operating Other Electronic Devices (computer, navigation, etc.)	1	0.01%	Smoking	1	0.01%	Smoking	1	0.01%	Smoking	1	0.01%	Smoking	1	0.01%
Smoking	7	0.03%	Operating Other Electronic Devices (computer, navigation, etc.)	1	0.01%	Smoking	1	0.01%	Smoking	1	0.01%	Smoking	1	0.01%	Smoking	1	0.01%



Driver CC (All)	All Roads		Driver CC (All)	All City Str		Driver CC (All)	West City Str		Driver CC (All)	East City Str		Port Townsend							
	Count	%		Count	%		Count	%		Count	%	Driver CC (All)	Summary	Count	%	2022	2021	2020	2019
None	443,016	42.16%	None	193,716	44.02%	None	142,062	43.57%	None	50,759	45.53%	Driver CC (All)							
Did Not Grant RW to Vehicle	81,520	7.82%	Did Not Grant RW to Vehicle	43,298	9.84%	Did Not Grant RW to Vehicle	30,875	9.40%	Did Not Grant RW to Vehicle	12,421	11.14%	Did Not Grant RW to Vehicle	14	4.47%	4	2	2	3	3
Follow Too Closely	79,586	7.57%	Other Contributing Circ Not Listed	32,929	7.49%	Other Contributing Circ Not Listed	26,509	8.07%	Follow Too Closely	6,934	6.22%	None	14	40.92%	3	3	2	3	3
Exceeding Reas. Safe Speed	76,261	7.26%	Inattention	25,366	6.77%	Inattention	20,104	6.12%	Other Contributing Circ Not Listed	6,418	5.76%	Improper Backing	10	9.20%	2	1	2	3	2
Other Contributing Circ Not Listed	67,686	6.44%	Unknown Distraction	23,036	6.24%	Unknown Distraction	18,376	5.60%	Inattention	5,262	4.72%	Distractions Outside Vehicle	7	2.42%	1	1	2	2	2
Inattention	58,043	5.52%	Follow Too Closely	20,179	4.59%	Follow Too Closely	13,246	4.03%	Unknown Distraction	4,659	4.18%	Unknown Distraction	7	2.81%	1	2	2	1	1
Unknown Distraction	43,262	4.12%	Improper Turn/Merge	14,305	3.25%	Improper Turn/Merge	11,191	3.41%	Improper Turn/Merge	3,114	2.79%	Inattention	6	8.89%	1	1	1	3	3
Under Influence of Alcohol	28,834	2.74%	Exceeding Reas. Safe Speed	13,329	3.03%	Exceeding Reas. Safe Speed	10,481	3.19%	Under Influence of Alcohol	2,999	2.69%	Other Contributing Circ Not Listed	6	8.92%	1	1	1	1	1
Improper Turn/Merge	28,333	2.70%	Under Influence of Alcohol	11,238	2.55%	Under Influence of Alcohol	8,237	2.51%	Exceeding Reas. Safe Speed	2,846	2.55%	Exceeding Reas. Safe Speed	5	5.94%	2	1	1	1	1
Disregard Traffic Sign and Signals	12,723	1.21%	Disregard Traffic Sign and Signals	7,345	1.67%	Disregard Traffic Sign and Signals	5,670	1.74%	Disregard Traffic Sign and Signals	2,270	2.04%	Follow Too Closely	5	1.96%	1	2	1	1	1
Operating Defective Equipment	11,647	1.11%	Driver Not Distracted	4,736	1.09%	Driver Not Distracted	3,791	1.15%	Improper Backing	1,458	1.31%	Under Influence of Alcohol	4	2.91%	1	1	1	1	1
Driver Not Distracted	10,418	0.99%	Other Distractions	4,596	1.04%	Other Distractions	3,449	1.05%	Other Distractions	1,147	1.02%	Driver Not Distracted	4	1.45%	1	1	1	1	1
Apparently Asleep or Fatigued	10,404	0.99%	Improper Backing	4,322	0.98%	Distractions Outside Vehicle	2,863	0.87%	Distractions Outside Vehicle	982	0.88%	Improper Turn/Merge	4	2.19%	1	1	1	1	1
Other Distractions	10,403	0.99%	Distractions Outside Vehicle	3,491	0.79%	Distractions Outside Vehicle	2,508	0.76%	Driver Not Distracted	945	0.85%	Apparently Asleep or Fatigued	3	0.97%	1	1	1	1	1
Distractions Outside Vehicle	8,834	0.84%	Operating Defective Equipment	3,203	0.74%	Did Not Grant RW to Non Motorist	2,416	0.74%	Operating Defective Equipment	800	0.72%	Other Distractions	3	0.72%	1	1	1	1	1
Improper Passing	7,003	0.67%	Did Not Grant RW to Non Motorist	3,001	0.70%	Operating Defective Equipment	2,383	0.73%	Disregard Stop and Go Light	813	0.73%	Under Influence of Drugs	3	0.21%	1	1	1	1	1
Exceeding Stated Speed Limit	6,562	0.63%	Disregard Stop and Go Light	2,909	0.66%	Disregard Stop and Go Light	2,096	0.64%	Disregard Stop Sign - Flashing Red	685	0.61%	Apparently Emotional (Depressed, Anx, Disturbed, etc.)	2	0.48%	1	1	1	1	1
Overcorrecting / Oversteering	5,909	0.56%	Exceeding Stated Speed Limit	2,696	0.61%	Exceeding Stated Speed Limit	2,092	0.64%	Did Not Grant RW to Non Motorist	645	0.58%	Apparently Fatigued	2	0.97%	1	1	1	1	1
Improper Backing	5,894	0.56%	Apparently Asleep or Fatigued	2,584	0.59%	Apparently Asleep or Fatigued	1,988	0.61%	Exceeding Stated Speed Limit	602	0.54%	Apparently Ill	2	0.97%	1	1	1	1	1
Under Influence of Drugs	5,070	0.48%	Improper Passing	2,409	0.55%	Improper Passing	1,973	0.60%	Apparently Asleep or Fatigued	594	0.53%	Disregard Stop Sign - Flashing Red	2	1.21%	1	1	1	1	1
Disregard Stop and Go Light	5,032	0.48%	Disregard Stop Sign - Flashing Red	2,144	0.49%	Improper U-Turn	1,528	0.46%	Under Influence of Drugs	516	0.46%	Disregard Traffic Sign and Signals	2	0.97%	1	1	1	1	1
Operating Recklessly or Aggressively	4,489	0.43%	Under Influence of Drugs	1,924	0.44%	Disregard Stop Sign - Flashing Red	1,469	0.44%	Operating Recklessly or Aggressively	450	0.40%	Distracted by Other Occupant	2	0.48%	1	1	1	1	1
Did Not Grant RW to Non Motorist	4,283	0.41%	Operating Recklessly or Aggressively	1,865	0.42%	Operating Recklessly or Aggressively	1,415	0.43%	Improper Passing	436	0.39%	Driver Interacting with Passengers, Animals or Objects Inside Vehicle	2	0.73%	1	1	2	2	2
Operating Handheld Cell Phone	3,460	0.32%	Improper U-Turn	1,807	0.41%	Under Influence of Drugs	1,402	0.43%	Operating Handheld Cell Phone	385	0.35%	Exceeding Stated Speed Limit	2	0.48%	1	1	1	1	1
Improper U-Turn	3,378	0.32%	Operating Handheld Cell Phone	1,430	0.33%	Operating Handheld Cell Phone	1,045	0.32%	Overcorrecting / Oversteering	358	0.32%	Improper Passing	2	0.73%	1	1	1	1	1
Disregard Stop Sign - Flashing Red	3,052	0.29%	Overcorrecting / Oversteering	1,391	0.32%	Lost in Thought / Day Dreaming	1,032	0.31%	Improper U-Turn	281	0.25%	Operating Other Electronic Devices (computer, navigation, etc.)	2	0.48%	1	1	1	1	1
Lost in Thought / Day Dreaming	2,666	0.25%	Lost in Thought / Day Dreaming	1,280	0.29%	Overcorrecting / Oversteering	1,030	0.31%	Lost in Thought / Day Dreaming	251	0.23%	Operating Recklessly or Aggressively	2	0.48%	1	1	1	1	1
Apparently Ill	2,673	0.25%	Apparently Ill	1,062	0.24%	Apparently Ill	815	0.25%	Apparently Ill	287	0.22%	Other Driver Distractions Inside Vehicle	2	0.48%	1	1	1	1	1
Over Center Line	2,063	0.20%	Distracted by Other Occupant	798	0.18%	Other Driver Distractions Inside Vehicle	597	0.18%	Distracted by Other Occupant	239	0.21%	Did Not Grant RW to Non Motorist	1	0.24%	1	1	1	1	1
Driver Interacting with Passengers, Animals or Objects Inside Vehicle	1,929	0.18%	Other Driver Distractions Inside Vehicle	796	0.18%	Driver Interacting with Passengers, Animals or Objects Inside Vehicle	571	0.17%	Driver Interacting with Passengers, Animals or Objects Inside Vehicle	199	0.18%	Improper Parking Location	1	0.24%	1	1	1	1	1
Other Driver Distractions Inside Vehicle	1,841	0.18%	Driver Interacting with Passengers, Animals or Objects Inside Vehicle	770	0.18%	Over Center Line	564	0.17%	Other Driver Distractions Inside Vehicle	199	0.18%	Improper U-Turn	1	0.24%	1	1	1	1	1
Distracted by Other Occupant	1,831	0.17%	Over Center Line	724	0.16%	Distracted by Other Occupant	558	0.17%	Distracted by Adjusting Vehicle Controls	187	0.17%	Non Motorist on Wrong Side of Road	1	0.24%	1	1	1	1	1
Apparently Fatigued	1,584	0.15%	Distracted by Adjusting Vehicle Controls	614	0.14%	Non Motorist on Wrong Side of Road	427	0.13%	Non Motorist on Wrong Side of Road	179	0.16%	Overcorrecting / Oversteering	1	0.24%	1	1	1	1	1
Distracted by Adjusting Vehicle Controls	1,525	0.15%	Non Motorist on Wrong Side of Road	608	0.14%	Distracted by Adjusting Vehicle Controls	425	0.13%	Over Center Line	160	0.14%	Non Motorist on Wrong Side of Road	1	0.24%	1	1	1	1	1
Non Motorist on Wrong Side of Road	1,348	0.13%	Eating or Drinking	462	0.11%	Apparently Fatigued	365	0.11%	Eating or Drinking	147	0.13%	Physically Impaired	1	0.24%	1	1	1	1	1
Eating or Drinking	1,316	0.13%	Apparently Fatigued	440	0.10%	Eating or Drinking	335	0.10%	Physically Impaired	102	0.09%	Operating Other Electronic Devices (computer, navigation, etc.)	1	0.24%	1	1	1	1	1
Operating Other Electronic Devices (computer, navigation, etc.)	866	0.09%	Operating Other Electronic Devices (computer, navigation, etc.)	401	0.09%	Operating Other Electronic Devices (computer, navigation, etc.)	311	0.09%	Operating Other Electronic Devices (computer, navigation, etc.)	91	0.08%	Apparently Emotional (Depressed, Anx, Disturbed, etc.)	1	0.24%	1	1	1	1	1
Apparently Emotional (Depressed, Anx, Disturbed, etc.)	827	0.08%	Apparently Emotional (Depressed, Anx, Disturbed, etc.)	351	0.08%	Apparently Emotional (Depressed, Anx, Disturbed, etc.)	291	0.08%	Apparently Fatigued	75	0.07%	Physically Impaired	1	0.24%	1	1	1	1	1
Physically Impaired	631	0.06%	Physically Impaired	316	0.07%	Physically Impaired	213	0.06%	Apparently Emotional (Depressed, Anx, Disturbed, etc.)	64	0.06%	Apparently Emotional (Depressed, Anx, Disturbed, etc.)	1	0.24%	1	1	1	1	1
Improper Signal	619	0.06%	Improper Signal	293	0.06%	Light Violation: No Lights/Fail to Dim	176	0.05%	Improper Signal	80	0.05%	Improper Signal	1	0.24%	1	1	1	1	1
Falling to Signal	518	0.05%	Improper Parking Location	224	0.05%	Improper Signal	173	0.05%	Improper Parking Location	68	0.05%	Improper Parking Location	1	0.24%	1	1	1	1	1
Operating Hands-Free Cell Phone	476	0.05%	Light Violation: No Lights/Fail to Dim	220	0.05%	Falling to Signal	172	0.05%	Driver Adjusting Audio or Entertainment System	55	0.05%	Operating Hands-Free Cell Phone	1	0.24%	1	1	1	1	1
Light Violation: No Lights/Fail to Dim	465	0.04%	Falling to Signal	217	0.05%	Disregard Yield Sign - Flashing Yellow	167	0.05%	Operating Hands-Free Cell Phone	50	0.04%	Light Violation: No Lights/Fail to Dim	1	0.24%	1	1	1	1	1
Driver Adjusting Audio or Entertainment System	463	0.04%	Disregard Yield Sign - Flashing Yellow	208	0.05%	Improper Parking Location	166	0.05%	Light Violation: No Lights/Fail to Dim	44	0.04%	Falling to Signal	1	0.24%	1	1	1	1	1
Improper Parking Location	375	0.04%	Operating Hands-Free Cell Phone	191	0.04%	Operating Hands-Free Cell Phone	141	0.04%	Disregard Yield Sign - Flashing Yellow	41	0.04%	Disregard Yield Sign - Flashing Yellow	1	0.24%	1	1	1	1	1
Disregard Yield Sign - Flashing Yellow	369	0.03%	Driver Adjusting Audio or Entertainment System	167	0.04%	Driver Adjusting Audio or Entertainment System	112	0.03%	Falling to Signal	36	0.03%	Falling to Signal	1	0.24%	1	1	1	1	1
Had Taken Medication	318	0.03%	Racing	125	0.03%	Had Taken Medication	103	0.03%	Racing	35	0.03%	Racing	1	0.24%	1	1	1	1	1
Racing	289	0.03%	Had Taken Medication	119	0.03%	Racing	90	0.03%	Smoking	29	0.03%	Smoking	1	0.24%	1	1	1	1	1
Disregard Flasor / Officer	197	0.02%	Disregard Flasor / Officer	90	0.02%	Smoking	68	0.02%	Had Taken Medication	25	0.02%	Had Taken Medication	1	0.24%	1	1	1	1	1
Smoking	174	0.02%	Smoking	68	0.02%	Smoking	39	0.01%	Disregard Flasor / Officer	21	0.02%	Disregard Flasor / Officer	1	0.24%	1	1	1	1	1
Grooming	108	0.01%	Grooming	40	0.01%	Grooming	24	0.01%	Grooming	13	0.01%	Grooming	1	0.24%	1	1	1	1	1
Reading or Writing	62	0.01%	Reading or Writing	31	0.01%	Reading or Writing	18	0.01%	Reading or Writing	12	0.01%	Reading or Writing	1	0.24%	1	1	1	1	1



- Contributing Circumstance
- Driver Not Distracted
  - Under Influence of Alcohol
  - Improper U-Turn
  - Disregard Traffic Sign and Signals
  - Operating Recklessly or Oversteering
  - Inattention
  - Did Not Grant RW to Non Motorist
  - None
  - Improper Backing
  - Improper Turn/Merge
  - Apparently Asleep or Fatigued
  - Operating Other Electronic Device
  - Exceeding Reas. Safe Speed
  - Improper Parking Location
  - Driver Interacting with Passengers...
  - Other Driver Distractions Inside Vehicle
  - Over Center Line
  - Follow Too Closely
  - Apparently Emotional
  - Overcorrecting / Oversteering
  - Apparently Ill
  - Exceeding Stated Speed Limit
  - Non Motorist on Wrong Side of Road
  - Distractions Outside Vehicle
  - Improper Backing
  - Improper Passing
  - Unknown Distraction
  - Did Not Grant RW to Vehicle
  - Distracted by Other Occupant

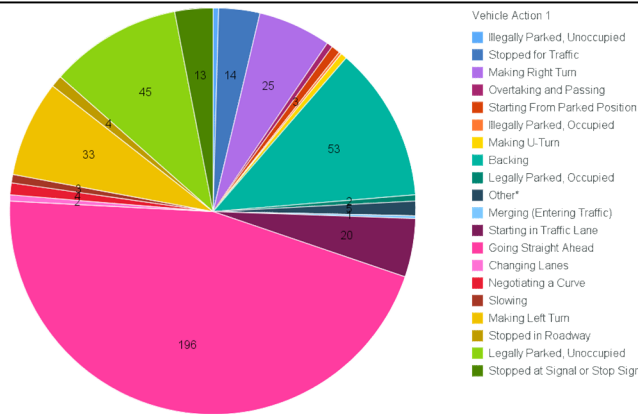
Actions (F/S)	All Rds		Actions (F/S)	All City Str		Actions (F/S)	West City Str		Actions (F/S)	East City Str		Port Townsend						
	Total Crashes	.%		Total Crashes	.%		Total Crashes	.%		Total Crashes	.%	Total Crashes	.%	Actions (F/S)	Summary		2020	2019
Going Straight Ahead	14,264	64.07%	Going Straight Ahead	6,229	61.43%	Going Straight Ahead	4,757	61.31%	Going Straight Ahead	1,472	61.82%							
Making Left Turn	2,258	10.14%	Making Left Turn	1,500	14.79%	Making Left Turn	1,146	14.77%	Making Left Turn	354	14.87%	Going Straight Ahead	4	66.67%		4		
Negotiating a Curve	857	3.85%	Legally Parked, Unoccupied	391	3.86%	Legally Parked, Unoccupied	288	3.71%	Legally Parked, Unoccupied	103	4.33%	Making Right Turn	1	16.67%				1
Stopped for Traffic	702	3.15%	Making Right Turn	352	3.47%	Making Right Turn	276	3.56%	Making Right Turn	76	3.19%	Other*	1	16.67%				
Legally Parked, Unoccupied	578	2.60%	Stopped for Traffic	260	2.56%	Stopped for Traffic	223	2.87%	Starting in Traffic Lane	53	2.23%							
Making Right Turn	543	2.44%	Stopped at Signal or Stop Sign	234	2.31%	Stopped at Signal or Stop Sign	195	2.51%	Negotiating a Curve	52	2.18%							
Slowing	526	2.36%	Negotiating a Curve	216	2.13%	Negotiating a Curve	164	2.11%	Stopped at Signal or Stop Sign	39	1.64%							
Overtaking and Passing	476	2.14%	Other*	171	1.69%	Other*	137	1.77%	Stopped for Traffic	37	1.55%							
Stopped at Signal or Stop Sign	383	1.72%	Overtaking and Passing	165	1.63%	Overtaking and Passing	133	1.71%	Other*	34	1.43%							
Changing Lanes	371	1.67%	Starting in Traffic Lane	132	1.30%	Starting in Traffic Lane	79	1.02%	Changing Lanes	32	1.34%							
Other*	344	1.55%	Changing Lanes	82	0.81%	Backing	65	0.84%	Overtaking and Passing	32	1.34%							
Starting in Traffic Lane	189	0.85%	Backing	75	0.74%	Legally Parked, Occupied	57	0.73%	Slowing	24	1.01%							
Stopped in Roadway	163	0.73%	Slowing	67	0.66%	Changing Lanes	50	0.64%	Stopped in Roadway	22	0.92%							
Going Wrong Way on Divided Hwy	142	0.64%	Legally Parked, Occupied	64	0.63%	Slowing	43	0.55%	Backing	10	0.42%							
Making U-Turn	114	0.51%	Making U-Turn	48	0.47%	Making U-Turn	40	0.52%	Making U-Turn	8	0.34%							
Legally Parked, Occupied	99	0.44%	Stopped in Roadway	47	0.46%	Stopped in Roadway	25	0.32%	Illegally Parked, Unoccupied	7	0.29%							
Backing	93	0.42%	Going Wrong Way on Divided Hwy	28	0.28%	Going Wrong Way on Divided Hwy	23	0.30%	Legally Parked, Occupied	7	0.29%							
Merging (Entering Traffic)	69	0.31%	Starting From Parked Position	28	0.28%	Starting From Parked Position	23	0.30%	Going Wrong Way on Divided Hwy	5	0.21%							
Illegally Parked, Unoccupied	36	0.16%	Merging (Entering Traffic)	20	0.20%	Merging (Entering Traffic)	16	0.21%	Starting From Parked Position	5	0.21%							
Starting From Parked Position	33	0.15%	Illegally Parked, Unoccupied	19	0.19%	Illegally Parked, Unoccupied	12	0.15%	Going Wrong Way on One-Way Street or Road	4	0.17%							
Illegally Parked, Occupied	10	0.04%	Going Wrong Way on One-Way Street or Road	6	0.06%	Illegally Parked, Occupied	4	0.05%	Merging (Entering Traffic)	4	0.17%							
Going Wrong Way on One-Way Street or Road	6	0.03%	Illegally Parked, Occupied	5	0.05%	Going Wrong Way on One-Way Street or Road	2	0.03%	Illegally Parked, Occupied	1	0.04%							
Going Wrong Way on Ramp	6	0.03%	Going Wrong Way on Ramp	1	0.01%	Going Wrong Way on Ramp	1	0.01%										

**Port Townsend**



Actions (All)	All Roads		Actions (All)	All City Str		Actions (All)	West City Str		Actions (All)	East City Str		Port Townsend							
	Total Crashes	%.		Total Crashes	%.		Total Crashes	%.		Total Crashes	%.	Actions (All)	Summary		2022	2021	2020	2019	2018
Going Straight Ahead	655,502	52.38%	Going Straight Ahead	266,729	50.46%	Going Straight Ahead	194,479	49.70%	Going Straight Ahead	72,243	52.64%	Going Straight Ahead	196	45.58%	34	36	21	50	55
Making Left Turn	115,691	9.25%	Making Left Turn	66,368	12.56%	Making Left Turn	50,334	12.86%	Making Left Turn	16,032	11.68%	Backing	53	12.33%	9	5	5	17	17
Stopped for Traffic	112,244	8.97%	Stopped for Traffic	39,658	7.50%	Stopped for Traffic	30,314	7.75%	Stopped for Traffic	9,344	6.81%	Legally Parked, Unoccupied	45	10.47%	8	3	5	12	17
Slowing	82,258	6.57%	Legally Parked, Unoccupied	29,934	5.66%	Legally Parked, Unoccupied	21,781	5.57%	Legally Parked, Unoccupied	8,151	5.94%	Making Left Turn	33	7.67%	13	4	2	7	7
Changing Lanes	53,353	4.26%	Making Right Turn	23,951	4.53%	Making Right Turn	18,069	4.62%	Making Right Turn	5,882	4.29%	Making Right Turn	25	5.91%	7	1	1	9	7
Stopped at Signal or Stop Sign	47,122	3.77%	Stopped at Signal or Stop Sign	22,487	4.25%	Stopped at Signal or Stop Sign	16,907	4.32%	Stopped at Signal or Stop Sign	5,580	4.07%	Starting in Traffic Lane	20	4.65%	7	1	4	5	3
Making Right Turn	44,315	3.54%	Changing Lanes	14,738	2.79%	Changing Lanes	11,548	2.95%	Slowing	4,012	2.92%	Starting in Traffic Lane	14	3.26%	1	2	1	7	3
Legally Parked, Unoccupied	35,284	2.82%	Slowing	13,772	2.61%	Slowing	9,760	2.49%	Starting in Traffic Lane	3,303	2.41%	Stopped at Signal or Stop Sign	13	3.02%	3	2	1	3	5
Starting in Traffic Lane	17,975	1.44%	Starting in Traffic Lane	10,793	2.04%	Starting in Traffic Lane	7,490	1.91%	Changing Lanes	3,190	2.32%	Other*	5	1.16%	1	2	2	2	
Negotiating a Curve	16,557	1.32%	Backing	9,352	1.77%	Backing	6,468	1.65%	Backing	2,885	2.10%	Negotiating a Curve	4	0.93%	1	2	1	1	
Backing	12,776	1.02%	Other*	6,203	1.17%	Other*	4,937	1.26%	Other*	1,266	0.92%	Stopped in Roadway	4	0.93%	1	2	1	1	
Overtaking and Passing	11,785	0.94%	Overtaking and Passing	4,122	0.78%	Overtaking and Passing	3,359	0.86%	Stopped in Roadway	946	0.69%	Slowing	3	0.70%	1	1	1	1	
Other*	11,599	0.93%	Stopped in Roadway	3,941	0.75%	Making U-Turn	3,231	0.83%	Overtaking and Passing	763	0.56%	Starting From Parked Position	3	0.70%	1	1	1	1	
Stopped in Roadway	8,854	0.71%	Making U-Turn	3,868	0.73%	Stopped in Roadway	2,995	0.77%	Negotiating a Curve	686	0.50%	Changing Lanes	2	0.47%	1	1	1	2	
Making U-Turn	7,515	0.60%	Negotiating a Curve	3,324	0.63%	Negotiating a Curve	2,638	0.67%	Illegally Parked, Unoccupied	649	0.47%	Illegally Parked, Unoccupied	2	0.47%	1	1	1	2	
Merging (Entering Traffic)	7,061	0.56%	Legally Parked, Occupied	2,729	0.52%	Legally Parked, Occupied	2,123	0.54%	Making U-Turn	637	0.46%	Illegally Parked, Occupied	2	0.47%	1	1	1	2	
Legally Parked, Occupied	4,218	0.34%	Starting From Parked Position	2,184	0.41%	Starting From Parked Position	1,720	0.44%	Legally Parked, Occupied	606	0.44%	Legally Parked, Occupied	2	0.47%	1	1	1	1	
Starting From Parked Position	2,932	0.23%	Illegally Parked, Unoccupied	1,594	0.38%	Illegally Parked, Unoccupied	1,344	0.34%	Starting From Parked Position	462	0.34%	Making U-Turn	2	0.47%	1	1	1	2	
Illegally Parked, Unoccupied	2,652	0.21%	Merging (Entering Traffic)	1,642	0.31%	Merging (Entering Traffic)	1,234	0.32%	Merging (Entering Traffic)	408	0.30%	Overtaking and Passing	2	0.47%	1	1	1	1	
Going Wrong Way on Divided Hwy	754	0.06%	Illegally Parked, Occupied	287	0.05%	Illegally Parked, Occupied	226	0.06%	Going Wrong Way on One-Way Street or Road	73	0.05%	Illegally Parked, Occupied	1	0.23%	1	1	1	1	
Illegally Parked, Occupied	465	0.04%	Going Wrong Way on One-Way Street or Road	280	0.05%	Going Wrong Way on One-Way Street or Road	187	0.05%	Illegally Parked, Occupied	61	0.04%	Merging (Entering Traffic)	1	0.23%	1	1	1	1	
Going Wrong Way on One-Way Street or Road	331	0.03%	Going Wrong Way on Divided Hwy	215	0.04%	Going Wrong Way on Divided Hwy	156	0.04%	Going Wrong Way on Divided Hwy	59	0.04%								
Going Wrong Way on Ramp	96	0.01%	Going Wrong Way on Ramp	7	0.00%	Going Wrong Way on Ramp	7	0.00%											

**Port Townsend**



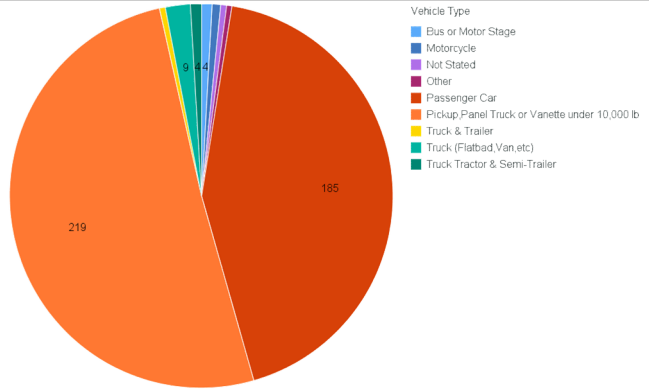
Vehicle (FIS)	All Rds		Vehicle (FIS)	All City Str		Vehicle (FIS)	West City Str		Vehicle (FIS)	East City Str		Port Townsend				
	Total Crashes	%.		Total Crashes	%.		Total Crashes	%.		Total Crashes	%.	Vehicle (FIS)	Summary	2020	2019	2018
Pickup,Panel Truck or Vanette under 10,000 lb	9,373	42.15%	Passenger Car	4,371	43.19%	Passenger Car	3,428	44.30%	Pickup,Panel Truck or Vanette under 10,000 lb	1,067	44.81%	Passenger Car	5	83.33%	4	1
Passenger Car	8,484	38.16%	Pickup,Panel Truck or Vanette under 10,000 lb	4,224	41.74%	Pickup,Panel Truck or Vanette under 10,000 lb	3,157	40.79%	Passenger Car	943	39.61%	Motorcycle	1	16.67%	1	
Motorcycle	2,686	12.08%	Motorcycle	898	8.87%	Motorcycle	651	8.41%	Motorcycle	247	10.37%	Not Stated				
Truck Tractor & Semi-Trailer	431	1.94%	Not Stated	137	1.35%	Not Stated	108	1.40%	Not Stated	29	1.22%	Truck (Flatbad, Van, etc)				
Truck (Flatbad, Van, etc)	384	1.73%	Truck (Flatbad, Van, etc)	125	1.24%	Truck (Flatbad, Van, etc)	98	1.27%	Truck (Flatbad, Van, etc)	27	1.13%	Other				
Not Stated	277	1.25%	Bus or Motor Stage	111	1.10%	Bus or Motor Stage	97	1.26%	Other	18	0.76%	Bus or Motor Stage				
Other	188	0.85%	School Bus	78	0.77%	School Bus	64	0.83%	School Bus	14	0.59%	School Bus				
Truck & Trailer	108	0.49%	Other	51	0.50%	Other	33	0.43%	School Bus	14	0.59%	Truck Tractor & Semi-Trailer				
Bus or Motor Stage	82	0.37%	Truck Tractor & Semi-Trailer	41	0.41%	Truck Tractor & Semi-Trailer	32	0.41%	Truck Tractor & Semi-Trailer	9	0.38%	Scooter Bike				
Truck - Double Trailer Combinations	56	0.25%	Moped	27	0.27%	Moped	22	0.28%	Scooter Bike	7	0.29%	Moped				
Scooter Bike	39	0.18%	Scooter Bike	24	0.24%	Scooter Bike	17	0.22%	Moped	5	0.21%	Farm Tractor and/or Farm equipment				
School Bus	37	0.17%	Truck & Trailer	10	0.10%	Truck & Trailer	10	0.13%	Farm Tractor and/or Farm equipment	1	0.04%					
Moped	34	0.15%	Railway Vehicle	9	0.09%	Railway Vehicle	9	0.12%								
Truck Tractor	20	0.09%	Taxi	8	0.08%	Taxi	8	0.10%								
Farm Tractor and/or Farm equipment	17	0.08%	Truck Tractor	3	0.03%	Truck Tractor	3	0.04%								
Railway Vehicle	11	0.05%	Farm Tractor and/or Farm equipment	2	0.02%	Farm Tractor and/or Farm equipment	1	0.01%								
Taxi	6	0.03%	Truck - Double Trailer Combinations	1	0.01%	Truck - Double Trailer Combinations	1	0.01%								
Golf Cart	2	0.01%														

Port Townsend



Vehicle (All)	All Roads		All City Str		West City Str		East City Str		Port Townsend								
	Total Crashes	%	Total Crashes	%	Total Crashes	%	Total Crashes	%	Vehicle (All)	Summary		2022	2021	2020	2019	2018	
Pickup,Panel Truck or Vanette under 10,000 lb	597,147	47.72%	250,396	47.38%	190,397	48.66%	68,325	49.73%	Pickup,Panel Truck or Vanette under 10,000 lb	219	50.93%	42	31	26	62	58	
Passenger Car	563,969	45.07%	242,345	45.65%	174,011	44.47%	59,993	43.71%	Passenger Car	166	43.92%	37	26	16	49	59	
Not Stated	21,722	1.74%	12,213	2.31%	8,953	2.29%	3,260	2.38%	Not Stated	9	2.09%	1	1	4	4	4	
Truck (Flatbad,Van,etc)	17,320	1.38%	6,295	1.19%	5,037	1.29%	1,302	0.95%	Truck (Flatbad,Van,etc)	4	0.93%	2	1	1	1	1	
Truck Tractor & Semi-Trailer	15,326	1.22%	3,774	0.71%	2,801	0.72%	1,258	0.92%	Bus or Motor Stage	4	0.93%	3	1	1	1	1	
Motorcycle	10,380	0.83%	3,702	0.70%	2,767	0.71%	901	0.66%	Truck Tractor & Semi-Trailer	3	0.70%	1	1	1	1	1	
School Bus	7,923	0.63%	3,601	0.68%	2,472	0.63%	834	0.61%	Motorcycle	2	0.47%	1	1	1	1	1	
Bus or Motor Stage	7,057	0.56%	3,067	0.58%	2,360	0.60%	707	0.52%	Not Stated	2	0.47%	1	1	1	1	1	
Truck & Trailer	3,905	0.31%	1,255	0.24%	955	0.24%	300	0.22%	Other	179	0.19%	49	0.04%	43	0.03%	30	0.02%
Other	3,212	0.26%	808	0.15%	629	0.16%	179	0.13%	Truck & Trailer	49	0.04%	30	0.02%	21	0.02%	18	0.01%
Truck - Double Trailer Combinations	1,045	0.08%	287	0.05%	238	0.06%	49	0.04%	Truck Tractor	11	0.01%	5	0.00%	1	0.00%	1	0.00%
Truck Tractor	999	0.08%	219	0.04%	214	0.05%	43	0.03%	Truck - Double Trailer Combinations	5	0.00%	1	0.00%	1	0.00%	1	0.00%
Farm Tractor and/or Farm equipment	316	0.03%	176	0.03%	146	0.04%	30	0.02%	Truck - Double Trailer Combinations	30	0.02%	21	0.02%	18	0.01%	11	0.01%
Taxi	315	0.03%	120	0.02%	109	0.03%	21	0.02%	Scooter Bike	18	0.01%	11	0.01%	5	0.00%	1	0.00%
Scooter Bike	256	0.02%	117	0.02%	96	0.02%	18	0.01%	Scooter Bike	11	0.01%	5	0.00%	1	0.00%	1	0.00%
Railway Vehicle	173	0.01%	102	0.02%	59	0.02%	11	0.01%	Farm Tractor and/or Farm equipment	11	0.01%	5	0.00%	1	0.00%	1	0.00%
Moped	159	0.01%	41	0.01%	23	0.01%	5	0.00%	Moped	1	0.00%	1	0.00%	1	0.00%	1	0.00%
Golf Cart	24	0.00%	8	0.00%	7	0.00%	1	0.00%	Railway Vehicle	1	0.00%	1	0.00%	1	0.00%	1	0.00%
Neighborhood Electronic Vehicle	3	0.00%	1	0.00%	1	0.00%	1	0.00%	Taxi	1	0.00%	1	0.00%	1	0.00%	1	0.00%
									Golf Cart	1	0.00%	1	0.00%	1	0.00%	1	0.00%

**Port Townsend**



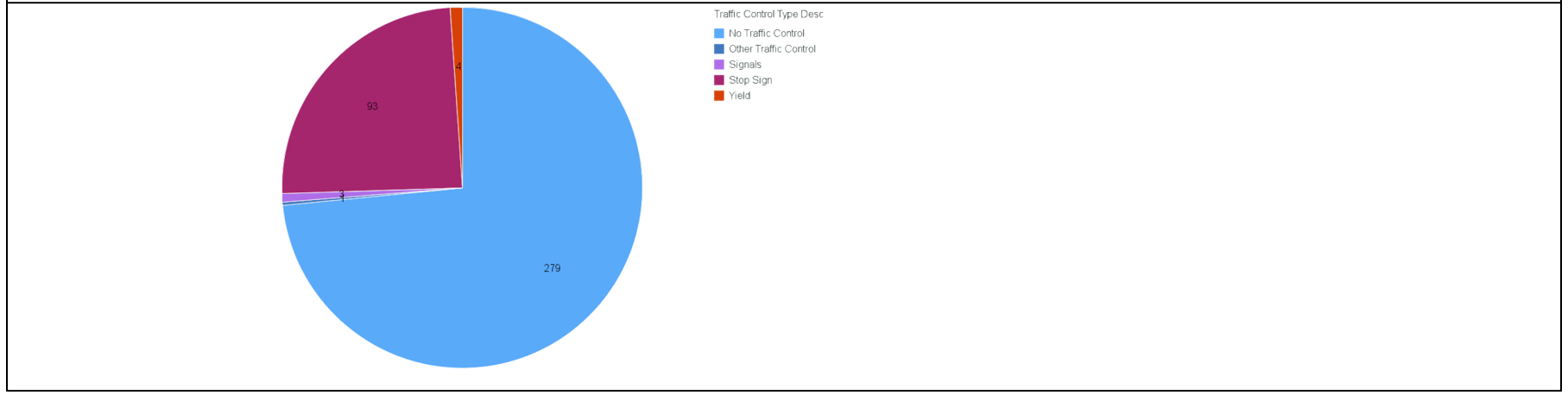
Traffic Control (F/S)	All Rds		Traffic Control (F/S)	All City Str		Traffic Control (F/S)	West City Str		Traffic Control (F/S)	East City Str		Port Townsend					
	Total Crashes	.%		Total Crashes	.%		Total Crashes	.%		Total Crashes	.%	Total Crashes	.%	Traffic Control (F/S)	Summary		2020
No Traffic Control	15,943	74.11%	No Traffic Control	5,839	60.40%	No Traffic Control	4,416	59.65%	No Traffic Control	1,423	62.83%	No Traffic Control	6	100.00%	1	4	1
Signals	3,574	16.61%	Signals	2,599	26.88%	Signals	2,080	28.10%	Signals	519	22.91%						
Stop Sign	1,419	6.60%	Stop Sign	963	9.96%	Stop Sign	684	9.24%	Stop Sign	279	12.32%						
Other Traffic Control	259	1.20%	Other Traffic Control	91	0.94%	Other Traffic Control	77	1.04%	Flashing Amber	14	0.62%						
Yield	90	0.42%	Yield	53	0.55%	Yield	42	0.57%	Other Traffic Control	14	0.62%						
Officer/Flagger	88	0.41%	Flashing Amber	45	0.47%	Flashing Amber	31	0.42%	Yield	11	0.49%						
Flashing Amber	58	0.27%	Flashing Red	24	0.25%	Flashing Red	23	0.31%	Officer/Flagger	3	0.13%						
Flashing Red	41	0.19%	Officer/Flagger	23	0.24%	Officer/Flagger	20	0.27%	Flashing Red	1	0.04%						
Unknown	20	0.09%	Unknown	17	0.18%	Unknown	17	0.23%	RR Signal	1	0.04%						
RR Signal	13	0.06%	RR Signal	8	0.08%	RR Signal	7	0.09%									
Pavement Marking - Other (excluding edge line)	4	0.02%	Pavement Marking - Other (excluding edge line)	3	0.03%	Pavement Marking - Other (excluding edge line)	3	0.04%									
Pavement Marking - Pedestrian	3	0.01%	Pavement Marking - Pedestrian	3	0.03%	Pavement Marking - Pedestrian	3	0.04%									

**Port Townsend**



Traffic Control (All)	All Roads		All City Str		West City Str		East City Str		Port Townsend							
	Total Crashes	%	Total Crashes	%	Total Crashes	%	Total Crashes	%	Traffic Control (All)	Summary		2022	2021	2020	2019	2018
No Traffic Control	825,005	68.23%	286,767	57.89%	211,608	57.55%	75,147	58.86%	No Traffic Control	279	73.42%	54	45	27	81	72
Signals	263,532	21.80%	140,353	28.33%	107,536	29.25%	32,817	25.70%	Signals	93	24.47%	20	11	12	21	29
Stop Sign	84,698	7.01%	53,571	10.81%	37,345	10.16%	16,226	12.71%	Stop Sign	4	1.05%	2				2
Yield	12,732	1.05%	5,207	1.05%	4,197	1.14%	1,177	0.92%	Yield	3	0.79%	2				1
Other Traffic Control	12,355	1.02%	4,402	0.89%	3,225	0.88%	1,010	0.79%	Other Traffic Control	1	0.26%	1				
Officer/Flagger	3,157	0.26%	1,284	0.26%	971	0.26%	477	0.37%	Flashing Amber							
Flashing Amber	2,702	0.22%	1,267	0.26%	790	0.21%	313	0.25%	Flashing Red							
Flashing Red	2,439	0.20%	992	0.20%	773	0.21%	249	0.20%	Officer/Flagger							
Unknown	1,287	0.11%	888	0.18%	743	0.20%	143	0.11%	RR Signal							
RR Signal	853	0.07%	443	0.09%	300	0.08%	115	0.09%	Unknown							
Pavement Marking - Other (excluding edge line)	142	0.01%	96	0.02%	96	0.03%	2	0.00%	Pavement Marking - School Zone							
Pavement Marking - Pedestrian	117	0.01%	73	0.01%	73	0.02%										
Ramp Meter Signal	23	0.00%	17	0.00%	17	0.00%										
Pavement Marking - Bicycle	18	0.00%	15	0.00%	15	0.00%										
Pavement Marking - Railroad	18	0.00%	7	0.00%	7	0.00%										
Pavement Marking - School Zone	6	0.00%	5	0.00%	3	0.00%										

**Port Townsend**






Speed (F/S)	All Rds		Speed (F/S)	All City Str		Speed (F/S)	West City Str		Speed (F/S)	East City Str		Port Townsend					
	Total Crashes	.%		Total Crashes	.%		Total Crashes	.%		Total Crashes	.%	Total Crashes	.%	Speed (F/S)	Summary	2020	2019
35	5,029	26.99%	35	3,110	39.46%	35	2,565	41.99%	30	574	32.39%	25	6	100.00%	1	4	1
60	2,854	15.32%	25	2,300	29.18%	25	1,848	30.25%	35	545	30.76%						
25	2,229	11.96%	30	1,699	21.56%	30	1,125	18.42%	25	452	25.51%						
50	1,932	10.37%	40	417	5.29%	40	331	5.42%	40	86	4.85%						
30	1,683	9.03%	20	133	1.69%	20	115	1.88%	45	62	3.50%						
55	1,422	7.63%	45	126	1.60%	45	64	1.05%	50	26	1.47%						
40	1,280	6.87%	50	43	0.55%	15	19	0.31%	20	18	1.02%						
45	1,223	6.56%	15	24	0.30%	50	17	0.28%	15	5	0.28%						
70	708	3.80%	0	7	0.09%	0	7	0.11%	10	1	0.06%						
20	136	0.73%	10	7	0.09%	10	6	0.10%	33	1	0.06%						
65	74	0.40%	5	6	0.08%	5	5	0.08%	5	1	0.06%						
15	27	0.14%	4	2	0.03%	4	2	0.03%	55	1	0.06%						
10	12	0.06%	60	2	0.03%	60	2	0.03%									
5	10	0.05%	3	1	0.01%	3	1	0.02%									
0	5	0.03%	33	1	0.01%	36	1	0.02%									
23	1	0.01%	36	1	0.01%	9	1	0.02%									
3	1	0.01%	55	1	0.01%												
33	1	0.01%	9	1	0.01%												
36	1	0.01%															
39	1	0.01%															
4	1	0.01%															
75	1	0.01%															
9	1	0.01%															

**Port Townsend**

Posted Speed Limit

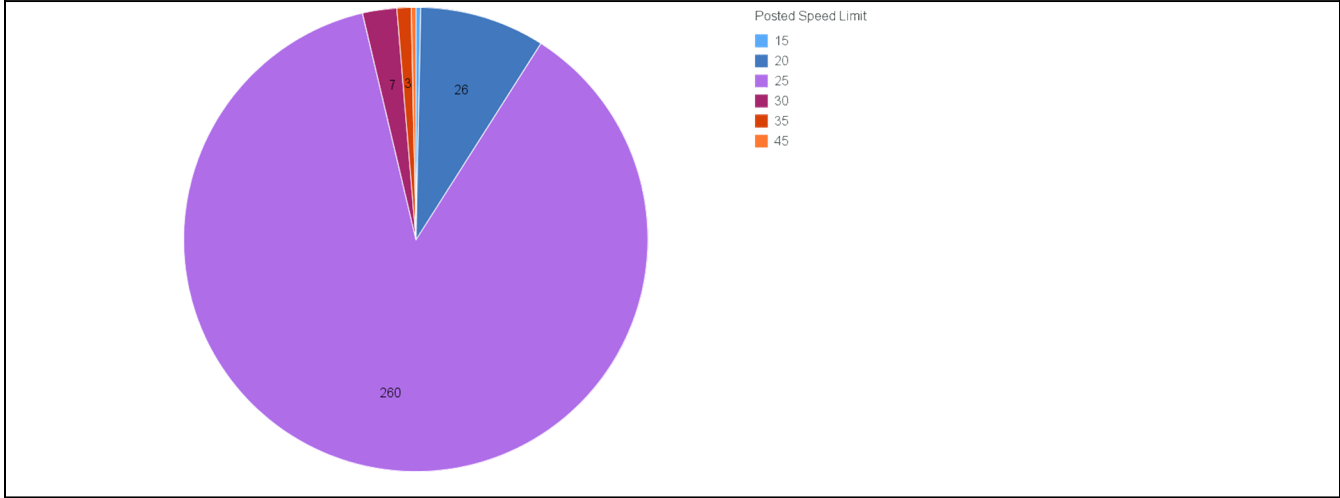
■ 25



Speed (All)	All Roads		Speed (All)	All City Str		Speed (All)	West City Str		Speed (All)	East City Str		Port Townsend							
	Total Crashes	%		Total Crashes	%		Total Crashes	%		Total Crashes	%	Summary		2022	2021	2020	2019	2018	
35	270,237	27.30%	35	138,047	36.27%	35	108,455	38.40%	30	32,312	32.92%	Speed (All)	Total Crashes	%...	59	32	25	68	76
60	204,678	20.67%	25	122,169	32.10%	25	92,756	32.84%	35	29,592	30.15%								
25	154,669	15.62%	30	90,932	23.89%	30	58,620	20.75%	25	29,413	29.96%	20	26	8.72%	1	1	3	3	2
30	121,306	12.25%	40	14,879	3.91%	40	11,738	4.16%	40	3,141	3.20%	30	7	2.35%	1	1	1	1	1
40	58,385	5.90%	20	8,451	2.22%	20	6,804	2.41%	20	1,639	1.67%	35	3	1.01%	1	1	1	1	1
50	50,485	5.10%	45	3,006	0.79%	45	1,604	0.57%	45	1,402	1.43%	15	1	0.34%	1	1	1	1	1
45	46,516	4.70%	15	924	0.24%	15	795	0.28%	50	316	0.32%	45	1	0.34%	1	1	1	1	1
55	39,376	3.98%	50	851	0.22%	50	535	0.19%	15	129	0.13%								
70	27,766	2.80%	10	526	0.14%	10	466	0.16%	10	60	0.06%								
20	10,187	1.03%	5	315	0.08%	5	270	0.10%	55	59	0.06%								
65	2,859	0.29%	0	148	0.04%	0	135	0.05%	5	45	0.05%								
15	1,628	0.16%	55	106	0.03%	60	63	0.02%	60	16	0.02%								
10	829	0.08%	60	79	0.02%	55	47	0.02%	0	13	0.01%								
5	481	0.05%	2	31	0.01%	2	30	0.01%	34	7	0.01%								
0	197	0.02%	4	20	0.01%	4	20	0.01%	53	5	0.01%								
6	59	0.01%	9	20	0.01%	9	20	0.01%	33	4	0.00%								
2	41	0.00%	34	15	0.00%	36	13	0.00%	22	2	0.00%								
34	31	0.00%	24	14	0.00%	24	12	0.00%	24	2	0.00%								
36	27	0.00%	36	14	0.00%	26	10	0.00%	2	1	0.00%								
4	24	0.00%	26	10	0.00%	3	9	0.00%	21	1	0.00%								
69	22	0.00%	3	9	0.00%	23	8	0.00%	8	1	0.00%								
9	22	0.00%	23	8	0.00%	32	8	0.00%	36	1	0.00%								
24	17	0.00%	32	8	0.00%	34	8	0.00%	8	1	0.00%								
33	16	0.00%	22	7	0.00%	1	6	0.00%											
3	14	0.00%	33	7	0.00%	22	5	0.00%											
23	11	0.00%	53	7	0.00%	12	3	0.00%											
22	10	0.00%	1	6	0.00%	28	3	0.00%											
26	10	0.00%	12	3	0.00%	33	3	0.00%											
32	9	0.00%	28	3	0.00%	39	2	0.00%											
44	9	0.00%	39	2	0.00%	44	2	0.00%											
53	9	0.00%	44	2	0.00%	52	2	0.00%											
1	8	0.00%	52	2	0.00%	53	2	0.00%											
12	8	0.00%	8	2	0.00%	49	1	0.00%											
66	8	0.00%	21	1	0.00%	65	1	0.00%											
21	7	0.00%	49	1	0.00%	7	1	0.00%											
80	7	0.00%	65	1	0.00%	75	1	0.00%											
7	6	0.00%	7	1	0.00%	8	1	0.00%											
75	5	0.00%	75	1	0.00%														
39	4	0.00%																	
46	4	0.00%																	
56	4	0.00%																	
28	3	0.00%																	
18	2	0.00%																	
52	2	0.00%																	
8	2	0.00%																	
16	1	0.00%																	
19	1	0.00%																	
48	1	0.00%																	
49	1	0.00%																	
54	1	0.00%																	
59	1	0.00%																	
64	1	0.00%																	
74	1	0.00%																	
95	1	0.00%																	

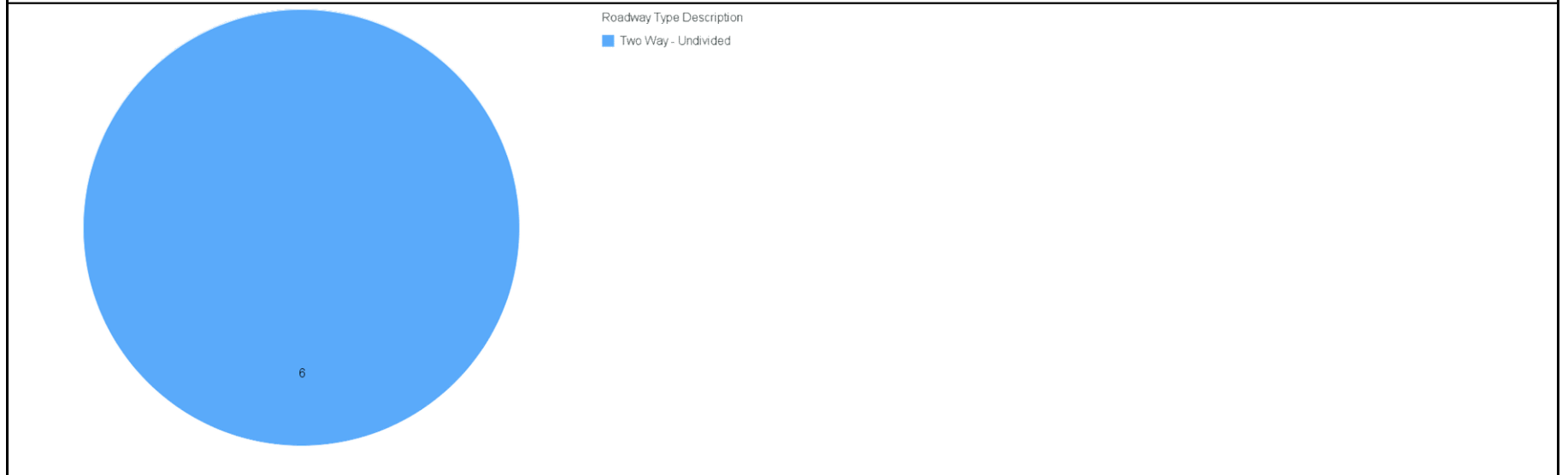
Port Townsend		Summary		2022	2021	2020	2019	2018
Speed (All)	Total Crashes	%...						
25	260	87.25%	59	32	25	68	76	
20	26	8.72%	5	9	1	7	4	
30	7	2.35%	1	1	1	1	1	
35	3	1.01%	1	1	1	1	1	
15	1	0.34%	1	1	1	1	1	
45	1	0.34%	1	1	1	1	1	

Port Townsend



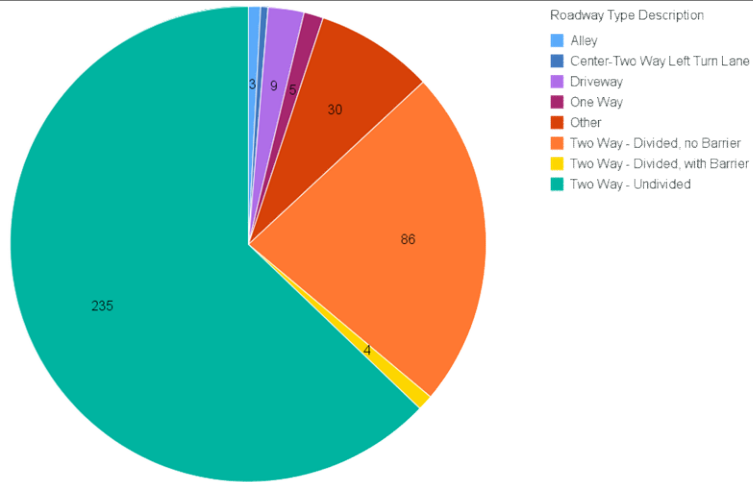
Road Type (F/S)	All Rds		Road Type (F/S)	All City Str		Road Type (F/S)	West City Str		Road Type (F/S)	East City Str		Port Townsend					
	Total Crashes	%.		Total Crashes	%.		Total Crashes	%.		Total Crashes	%.	Road Type (F/S)	Summary		2020	2019	2018
Two Way - Undivided	9,665	45.41%	Two Way - Undivided	4,345	45.63%	Two Way - Undivided	3,276	44.73%	Two Way - Undivided	1,069	48.64%	Two Way - Undivided	6	100.00%	1	4	1
Two Way - Divided, no Barrier	6,005	28.21%	Two Way - Divided, no Barrier	3,500	36.76%	Two Way - Divided, no Barrier	2,857	39.01%	Two Way - Divided, no Barrier	643	29.25%						
Two Way - Divided, with Barrier	3,833	18.01%	Two Way - Divided, with Barrier	738	7.75%	Two Way - Divided, with Barrier	526	7.18%	Two Way - Divided, with Barrier	212	9.65%						
Center-Two Way Left Turn Lane	519	2.44%	Center-Two Way Left Turn Lane	391	4.11%	Center-Two Way Left Turn Lane	286	3.90%	One Way	117	5.32%						
One Way	485	2.28%	One Way	286	3.00%	One Way	169	2.31%	Center-Two Way Left Turn Lane	105	4.78%						
Interchange Ramp	322	1.51%	Other	138	1.45%	Other	111	1.52%	Other	27	1.23%						
Other	308	1.45%	Driveway	74	0.78%	Driveway	54	0.74%	Driveway	20	0.91%						
Driveway	90	0.42%	Alley	21	0.22%	Alley	17	0.23%	Alley	4	0.18%						
Reversible Road	25	0.12%	Interchange Ramp	14	0.15%	Interchange Ramp	14	0.19%	Reversible Road	1	0.05%						
Alley	22	0.10%	Reversible Road	9	0.09%	Reversible Road	8	0.11%									
Unknown	10	0.05%	Unknown	6	0.06%	Unknown	6	0.08%									

**Port Townsend**



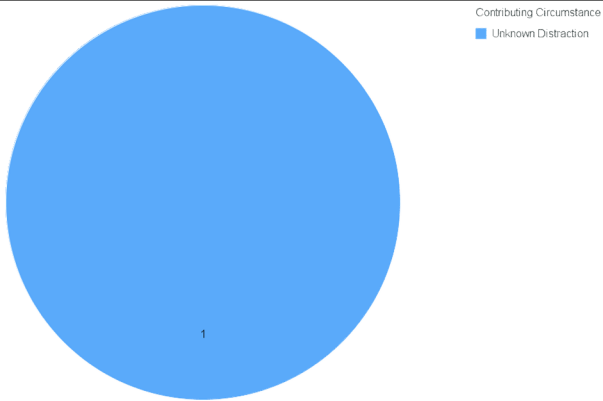
Road Type (All)	All Roads		Road Type (All)	All City Str		Road Type (All)	West City Str		Road Type (All)	East City Str		Port Townsend							
	Total Crashes	.%		Total Crashes	.%		Total Crashes	.%		Total Crashes	.%	Total Crashes	.%	Road Type (All)	Summary		2022	2021	2020
Two Way - Undivided	437,948	37.07%	Two Way - Undivided	221,975	46.35%	Two Way - Undivided	159,923	44.82%	Two Way - Undivided	62,048	50.83%	Two Way - Undivided	235	62.83%	50	41	25	65	54
Two Way - Divided, no Barrier	306,783	25.97%	Two Way - Divided, no Barrier	167,136	34.90%	Two Way - Divided, no Barrier	132,079	37.02%	Two Way - Divided, no Barrier	35,052	28.72%	Two Way - Divided, no Barrier	86	22.99%	16	8	6	18	38
Two Way - Divided, with Barrier	299,198	25.33%	Two Way - Divided, with Barrier	36,767	7.68%	Two Way - Divided, with Barrier	28,339	7.94%	Two Way - Divided, with Barrier	8,428	6.90%	Two Way - Divided, no Barrier	30	8.02%	3		3	13	11
One Way	47,589	4.03%	One Way	19,551	4.08%	Center-Two Way Left Turn Lane	12,699	3.56%	One Way	7,628	6.25%	Other	9	2.41%		2	5	2	
Interchange Ramp	32,552	2.76%	Center-Two Way Left Turn Lane	18,223	3.81%	One Way	11,923	3.34%	Center-Two Way Left Turn Lane	5,524	4.53%	Driveway	5	1.34%	2				3
Center-Two Way Left Turn Lane	31,163	2.64%	Other	8,048	1.68%	Other	6,189	1.73%	Other	1,858	1.52%	One Way	4	1.07%	2	2			
Other	16,324	1.38%	Driveway	4,311	0.90%	Driveway	3,382	0.95%	Driveway	929	0.76%	Two Way - Divided, with Barrier	3	0.80%		3			
Driveway	5,999	0.51%	Alley	1,439	0.30%	Alley	1,027	0.29%	Alley	412	0.34%	Alley	2	0.53%	2				
Alley	1,544	0.13%	Unknown	571	0.12%	Unknown	504	0.14%	Reversible Road	82	0.07%	Center-Two Way Left Turn Lane							
Reversible Road	1,331	0.11%	Reversible Road	532	0.11%	Reversible Road	450	0.13%	Unknown	67	0.05%								
Unknown	908	0.08%	Interchange Ramp	336	0.07%	Interchange Ramp	297	0.08%	Interchange Ramp	39	0.03%								

**Port Townsend**



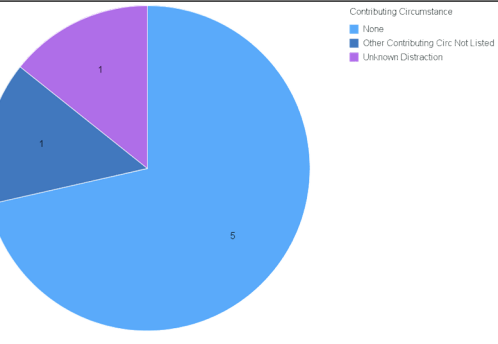
Ped CC (F/S)	All Rds		Ped CC (F/S)	All City Str		Ped CC (F/S)	West City Str		Ped CC (F/S)	East City Str		Port Townsend				
	Total Crashes	%		Total Crashes	%		Total Crashes	%		Total Crashes	%	Total Crashes	%	Ped CC (F/S)	Summary	
None	1,058	38.61%	None	687	44.70%	None	547	45.58%	None	140	42.68%					
Did Not Grant RW to Vehicle	421	15.36%	Did Not Grant RW to Vehicle	223	14.51%	Did Not Grant RW to Vehicle	164	13.67%	Did Not Grant RW to Vehicle	56	17.07%	Unknown Distraction	1	100.00%	1	
Other Contributing Circ Not Listed	399	14.56%	Other Contributing Circ Not Listed	170	11.06%	Other Contributing Circ Not Listed	135	11.25%	Other Contributing Circ Not Listed	35	10.67%					
Failure to Use Xwalk	193	7.04%	Failure to Use Xwalk	118	7.66%	Failure to Use Xwalk	99	8.25%	Failure to Use Xwalk	18	5.49%					
Under Influence of Alcohol	138	5.04%	Unknown Distraction	83	5.40%	Unknown Distraction	66	5.50%	Inattention	18	5.49%					
Unknown Distraction	128	4.67%	Inattention	68	4.42%	Inattention	50	4.17%	Under Influence of Alcohol	18	5.49%					
Inattention	119	4.34%	Under Influence of Alcohol	60	3.90%	Under Influence of Alcohol	42	3.50%	Unknown Distraction	13	3.96%					
Disregard Traffic Sign and Signals	55	2.01%	Disregard Traffic Sign and Signals	29	1.89%	Disregard Traffic Sign and Signals	25	2.08%	Other Distractions	6	1.83%					
Other Distractions	43	1.57%	Other Distractions	23	1.50%	Other Distractions	17	1.42%	Disregard Traffic Sign and Signals	3	0.91%					
Non Motorist on Wrong Side of Road	42	1.53%	Non Motorist on Wrong Side of Road	12	0.78%	Non Motorist on Wrong Side of Road	10	0.83%	Operating Handheld Cell Phone	3	0.91%					
Under Influence of Drugs	40	1.46%	Under Influence of Drugs	10	0.65%	Driver Not Distracted	6	0.50%	Under Influence of Drugs	3	0.91%					
Disregard Stop and Go Light	16	0.58%	Operating Handheld Cell Phone	8	0.52%	Apparently Emotional (Depressed, Angry, Disturbed, etc.)	5	0.42%	Did Not Grant RW to Non Motorist	2	0.61%					
Apparently Emotional (Depressed, Angry, Disturbed, etc.)	11	0.40%	Driver Not Distracted	6	0.39%	Disregard Stop and Go Light	5	0.42%	Lost in Thought / Day Dreaming	2	0.61%					
Driver Not Distracted	10	0.36%	Apparently Emotional (Depressed, Angry, Disturbed, etc.)	5	0.33%	Distractions Outside Vehicle	5	0.42%	Non Motorist on Wrong Side of Road	2	0.61%					
Lost in Thought / Day Dreaming	9	0.33%	Disregard Stop and Go Light	5	0.33%	Under Influence of Drugs	5	0.42%	Physically Impaired	2	0.61%					
Operating Handheld Cell Phone	9	0.33%	Distractions Outside Vehicle	5	0.33%	Operating Handheld Cell Phone	4	0.33%	Apparently Asleep or Fatigued	1	0.30%					
Physically Impaired	8	0.29%	Did Not Grant RW to Non Motorist	4	0.26%	Lost in Thought / Day Dreaming	3	0.25%	Apparently Ill	1	0.30%					
Apparently Asleep or Fatigued	6	0.22%	Apparently Asleep or Fatigued	3	0.20%	Apparently Asleep or Fatigued	2	0.17%	Distracted by Other Occupant	1	0.30%					
Distractions Outside Vehicle	6	0.22%	Lost in Thought / Day Dreaming	3	0.20%	Did Not Grant RW to Non Motorist	2	0.17%	Eating or Drinking	1	0.30%					
Apparently Ill	4	0.15%	Physically Impaired	3	0.20%	Physically Impaired	2	0.17%	Hitchhiking	1	0.30%					
Did Not Grant RW to Non Motorist	4	0.15%	Apparently Ill	2	0.13%	Apparently Ill	1	0.08%	Operating Defective Equipment	1	0.30%					
Exceeding Reas. Safe Speed	2	0.07%	Operating Recklessly or Aggressively	2	0.13%	Exceeding Reas. Safe Speed	1	0.08%	Operating Recklessly or Aggressively	1	0.30%					
Hitchhiking	2	0.07%	Distracted by Other Occupant	1	0.07%	Improper Backing	1	0.08%								
Improper Turn/Merge	2	0.07%	Eating or Drinking	1	0.07%	Improper Turn/Merge	1	0.08%								
Operating Defective Equipment	2	0.07%	Exceeding Reas. Safe Speed	1	0.07%	Operating Other Electronic Devices (computer, navigation, etc.)	1	0.08%								
Operating Recklessly or Aggressively	2	0.07%	Hitchhiking	1	0.07%	Operating Recklessly or Aggressively	1	0.08%								
Apparently Fatigued	1	0.04%	Improper Backing	1	0.07%											
Disregard Stop Sign - Flashing Red	1	0.04%	Improper Turn/Merge	1	0.07%											
Disregard Yield Sign - Flashing Yellow	1	0.04%	Operating Defective Equipment	1	0.07%											
Distracted by Other Occupant	1	0.04%	Operating Other Electronic Devices (computer, navigation, etc.)	1	0.07%											
Eating or Drinking	1	0.04%														
Exceeding Stated Speed Limit	1	0.04%														
Failing to Signal	1	0.04%														
Had Taken Medication	1	0.04%														
Improper Backing	1	0.04%														
Operating Other Electronic Devices (computer, navigation, etc.)	1	0.04%														
Other Driver Distractions inside Vehicle	1	0.04%														

**Port Townsend**



Ped CC (All)	All Roads		Ped CC (All)	All City Str		Ped CC (All)	West City Str		Ped CC (All)	East City Str		Port Townsend						
	Total Crashes	%		Total Crashes	%		Total Crashes	%		Total Crashes	%	Ped CC (All)	Summary					
None	5,756	55.20%	None	4,187	63.49%	None	3,352	60.66%	None	795	58.60%	Total Crashes	%	2022	2020	2019	2018	
Did Not Grant RW to Vehicle	1,094	10.40%	Other Contributing Circ Not Listed	534	7.87%	Other Contributing Circ Not Listed	465	8.23%	Did Not Grant RW to Vehicle	171	12.58%	None						
Other Contributing Circ Not Listed	971	9.31%	Did Not Grant RW to Vehicle	504	7.52%	Did Not Grant RW to Vehicle	453	8.02%	Other Contributing Circ Not Listed	88	6.48%	Other Contributing Circ Not Listed	5	71.43%	1	1	3	
Failure to Use Xwalk	544	5.22%	Failure to Use Xwalk	318	4.75%	Failure to Use Xwalk	314	5.61%	Intention	68	5.00%	Intention	1	14.29%	1			
Intention	459	4.40%	Intention	271	4.04%	Intention	239	4.23%	Failure to Use Xwalk	46	3.38%	Unknown Distraction	1	14.29%		1		
Unknown Distraction	350	3.36%	Unknown Distraction	230	3.43%	Unknown Distraction	208	3.68%	Under Influence of Alcohol	46	3.38%	Unknown Distraction						
Under Influence of Alcohol	337	3.23%	Under Influence of Alcohol	196	2.93%	Under Influence of Alcohol	162	2.69%	Unknown Distraction	46	3.38%	Unknown Distraction						
Disregard Traffic Sign and Signals	188	1.80%	Disregard Traffic Sign and Signals	89	1.31%	Disregard Traffic Sign and Signals	96	1.70%	Non Motorist on Wrong Side of Road	15	1.10%	Other Distractions						
Other Distractions	125	1.20%	Other Distractions	65	0.97%	Other Distractions	62	1.10%	Disregard Traffic Sign and Signals	11	0.81%	Other Distractions						
Non Motorist on Wrong Side of Road	107	1.03%	Non Motorist on Wrong Side of Road	44	0.66%	Under Influence of Drugs	34	0.60%	Disregard Traffic Sign and Signals	8	0.59%	Other Distractions						
Under Influence of Drugs	97	0.93%	Driver Not Distracted	33	0.49%	Non Motorist on Wrong Side of Road	33	0.58%	Lost in Thought / Day Dreaming	8	0.59%	Other Distractions						
Disregard Stop and Go Light	54	0.52%	Disregard Stop and Go Light	32	0.48%	Driver Not Distracted	31	0.55%	Operating Handheld Cell Phone	8	0.59%	Other Distractions						
Apparently Emotional (Depressed, Angry, Disturbed, etc.)	50	0.48%	Under Influence of Drugs	28	0.42%	Disregard Stop and Go Light	29	0.51%	Did Not Grant RW to Non Motorist	7	0.52%	Other Distractions						
Driver Not Distracted	46	0.44%	Apparently Emotional (Depressed, Angry, Disturbed, etc.)	23	0.34%	Apparently Emotional (Depressed, Angry, Disturbed, etc.)	21	0.37%	Apparently Emotional (Depressed, Angry, Disturbed, etc.)	6	0.44%	Other Distractions						
Lost in Thought / Day Dreaming	42	0.40%	Did Not Grant RW to Non Motorist	21	0.31%	Lost in Thought / Day Dreaming	17	0.30%	Disregard Stop and Go Light	5	0.37%	Other Distractions						
Did Not Grant RW to Non Motorist	32	0.31%	Lost in Thought / Day Dreaming	19	0.28%	Did Not Grant RW to Non Motorist	14	0.25%	Under Influence of Drugs	5	0.37%	Other Distractions						
Operating Handheld Cell Phone	24	0.23%	Operating Handheld Cell Phone	19	0.28%	Distractions Outside Vehicle	14	0.25%	Physically Impaired	4	0.29%	Other Distractions						
Distractions Outside Vehicle	19	0.18%	Distractions Outside Vehicle	14	0.21%	Operating Handheld Cell Phone	12	0.21%	Apparently Asleep or Fatigued	3	0.22%	Other Distractions						
Apparently II	18	0.17%	Apparently Asleep or Fatigued	9	0.13%	Apparently II	8	0.14%	Driver Not Distracted	3	0.22%	Other Distractions						
Apparently Asleep or Fatigued	16	0.15%	Physically Impaired	9	0.13%	Apparently Asleep or Fatigued	6	0.11%	Exceeding Reas. Safe Speed	2	0.15%	Other Distractions						
Physically Impaired	15	0.14%	Apparently II	7	0.10%	Disregard Stop Sign - Flashing Red	6	0.11%	Hitchhiking	2	0.15%	Other Distractions						
Disregard Stop Sign - Flashing Red	10	0.10%	Operating Defective Equipment	7	0.10%	Operating Defective Equipment	5	0.09%	Operating Defective Equipment	2	0.15%	Other Distractions						
Operating Defective Equipment	10	0.10%	Disregard Stop Sign - Flashing Red	6	0.09%	Physically Impaired	5	0.09%	Operating Other Electronic Devices (computer, navigation, etc.)	2	0.15%	Other Distractions						
Improper Parking Location	6	0.06%	Improper Parking Location	4	0.06%	Improper Parking Location	4	0.07%	Apparently II	1	0.07%	Other Distractions						
Operating Recklessly or Aggressively	6	0.06%	Improper Turn/Merge	4	0.06%	Improper Turn/Merge	4	0.07%	Disregard Stop Sign - Flashing Red	1	0.07%	Other Distractions						
Improper Turn/Merge	5	0.05%	Operating Recklessly or Aggressively	4	0.06%	Operating Recklessly or Aggressively	4	0.07%	Distraction by Other Occupant	1	0.07%	Other Distractions						
Exceeding Reas. Safe Speed	4	0.04%	Exceeding Reas. Safe Speed	3	0.04%	Exceeding Reas. Safe Speed	3	0.05%	Distractions Outside Vehicle	1	0.07%	Other Distractions						
Had Taken Medication	4	0.04%	Eating or Drinking	2	0.03%	Disregard Flagger / Officer	2	0.04%	Driver Interacting with Passengers, Animals or Objects Inside Vehicle	1	0.07%	Other Distractions						
Hitchhiking	4	0.04%	Had Taken Medication	2	0.03%	Eating or Drinking	2	0.04%	Eating or Drinking	1	0.07%	Other Distractions						
Disregard Flagger / Officer	3	0.03%	Hitchhiking	2	0.03%	Had Taken Medication	2	0.04%	Light Violation: No Lights/Fail to Dim	1	0.07%	Other Distractions						
Disregard Yield Sign - Flashing Yellow	3	0.03%	Improper Backing	2	0.03%	Improper Backing	2	0.04%	Operating Recklessly or Aggressively	1	0.07%	Other Distractions						
Eating or Drinking	3	0.03%	Operating Other Electronic Devices (computer, navigation, etc.)	2	0.03%	Disregard Yield Sign - Flashing Yellow	1	0.02%	Other Distractions			Other Distractions						
Improper Signal	3	0.03%	Disregard Flagger / Officer	1	0.01%	Driver Interacting with Passengers, Animals or Objects Inside Vehicle	1	0.02%	Disregard Stop Sign - Flashing Red	1	0.07%	Other Distractions						
Operating Other Electronic Devices (computer, navigation, etc.)	3	0.03%	Disregard Yield Sign - Flashing Yellow	1	0.01%	Falling to Signal	1	0.02%	Disregard Stop Sign - Flashing Red	1	0.07%	Other Distractions						
Driver Interacting with Passengers, Animals or Objects Inside Vehicle	2	0.02%	Distraction by Other Occupant	1	0.01%	Improper Passing	1	0.02%	Disregard Stop Sign - Flashing Red	1	0.07%	Other Distractions						
Falling to Signal	2	0.02%	Driver Interacting with Passengers, Animals or Objects Inside Vehicle	1	0.01%	Improper Signal	1	0.02%	Disregard Stop Sign - Flashing Red	1	0.07%	Other Distractions						
Improper Backing	2	0.02%	Falling to Signal	1	0.01%	Improper U-Turn	1	0.02%	Disregard Stop Sign - Flashing Red	1	0.07%	Other Distractions						
Other Driver Distractions Inside Vehicle	2	0.02%	Improper Passing	1	0.01%	Operating Other Electronic Devices (computer, navigation, etc.)	1	0.02%	Disregard Stop Sign - Flashing Red	1	0.07%	Other Distractions						
Apparently Fatigued	1	0.01%	Improper Signal	1	0.01%	Other Driver Distractions Inside Vehicle	1	0.02%	Disregard Stop Sign - Flashing Red	1	0.07%	Other Distractions						
Distraction by Other Occupant	1	0.01%	Improper U-Turn	1	0.01%	Reading or Writing	1	0.02%	Disregard Stop Sign - Flashing Red	1	0.07%	Other Distractions						
Driver Adjusting Audio or Entertainment System	1	0.01%	Light Violation: No Lights/Fail to Dim	1	0.01%	Reading or Writing	1	0.02%	Disregard Stop Sign - Flashing Red	1	0.07%	Other Distractions						
Exceeding Stated Speed Limit	1	0.01%	Other Driver Distractions Inside Vehicle	1	0.01%	Reading or Writing	1	0.02%	Disregard Stop Sign - Flashing Red	1	0.07%	Other Distractions						
Improper Passing	1	0.01%	Reading or Writing	1	0.01%	Reading or Writing	1	0.02%	Disregard Stop Sign - Flashing Red	1	0.07%	Other Distractions						
Improper U-Turn	1	0.01%	Reading or Writing	1	0.01%	Reading or Writing	1	0.02%	Disregard Stop Sign - Flashing Red	1	0.07%	Other Distractions						
Light Violation: No Lights/Fail to Dim	1	0.01%	Reading or Writing	1	0.01%	Reading or Writing	1	0.02%	Disregard Stop Sign - Flashing Red	1	0.07%	Other Distractions						
Operating Hands-Free Cell Phone	1	0.01%	Reading or Writing	1	0.01%	Reading or Writing	1	0.02%	Disregard Stop Sign - Flashing Red	1	0.07%	Other Distractions						
Over Center Line	1	0.01%	Reading or Writing	1	0.01%	Reading or Writing	1	0.02%	Disregard Stop Sign - Flashing Red	1	0.07%	Other Distractions						
Reading or Writing	1	0.01%	Reading or Writing	1	0.01%	Reading or Writing	1	0.02%	Disregard Stop Sign - Flashing Red	1	0.07%	Other Distractions						
Smoking	1	0.01%	Reading or Writing	1	0.01%	Reading or Writing	1	0.02%	Disregard Stop Sign - Flashing Red	1	0.07%	Other Distractions						

**Port Townsend**

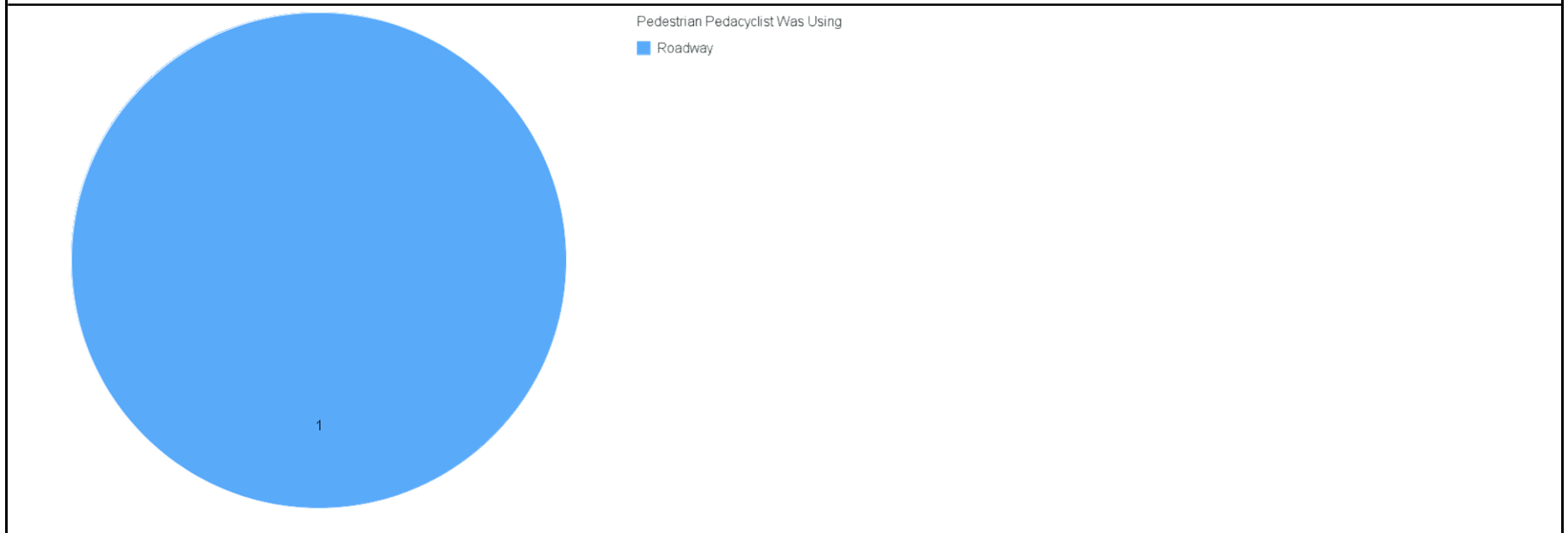


Contributing Circumstance

- None
- Other Contributing Circ Not Listed
- Unknown Distraction

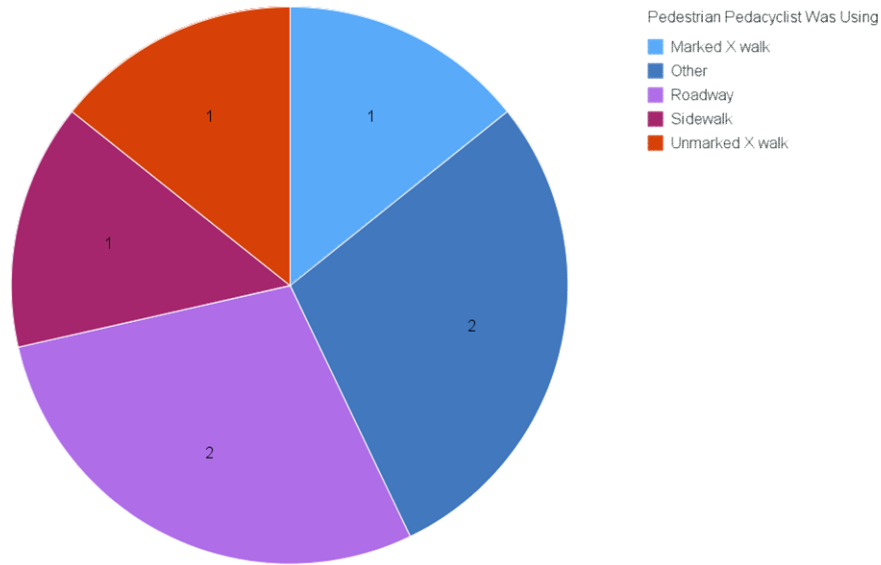
Ped Was Using (F/S)	All Rds		Ped Was Using (F/S)	All City Str		Ped Was Using (F/S)	West City Str		Ped Was Using (F/S)	East City Str		Port Townsend			
	Total Crashes	%		Total Crashes	%		Total Crashes	%		Total Crashes	%	Ped Was Using (F/S)	Summary		2019
Roadway	1,287	49.69%	Roadway	624	42.48%	Roadway	492	42.12%	Roadway	132	43.85%	Roadway	1	100.00%	1
Marked X walk	703	27.14%	Marked X walk	488	33.22%	Marked X walk	400	34.25%	Marked X walk	88	29.24%				
Other	162	6.25%	Other	100	6.81%	Sidewalk	82	7.02%	Unmarked X walk	35	11.63%				
Sidewalk	145	5.60%	Sidewalk	97	6.60%	Other	75	6.42%	Other	25	8.31%				
Shoulder	139	5.37%	Unmarked X walk	95	6.47%	Unmarked X walk	60	5.14%	Sidewalk	15	4.98%				
Unmarked X walk	132	5.10%	Shoulder	48	3.27%	Shoulder	43	3.68%	Shoulder	5	1.66%				
Walkway	16	0.62%	Walkway	12	0.82%	Walkway	11	0.94%	Walkway	1	0.33%				
Designated Bike Route	6	0.23%	Designated Bike Route	5	0.34%	Designated Bike Route	5	0.43%							

**Port Townsend**



Ped Was Using (All)	All Roads		Ped Was Using (All)	All City Str		Ped Was Using (All)	West City Str		Ped Was Using (All)	East City Str		Port Townsend						
	Total Crashes	%		Total Crashes	%		Total Crashes	%		Total Crashes	%	Ped Was Using (All)	Total Crashes	%	2022	2020	2019	2018
Marked X walk	4,218	41.96%	Marked X walk	3,100	45.10%	Marked X walk	2,573	46.15%	Marked X walk	527	40.60%	Other	2	28.57%				2
Roadway	3,305	32.88%	Roadway	2,003	29.14%	Roadway	1,607	28.83%	Roadway	396	30.51%	Roadway	2	28.57%	1			1
Sidewalk	763	7.59%	Sidewalk	565	8.22%	Sidewalk	464	8.32%	Unmarked X walk	156	12.02%	Marked X walk	1	14.29%	1			
Unmarked X walk	671	6.68%	Unmarked X walk	535	7.78%	Unmarked X walk	379	6.80%	Sidewalk	101	7.78%	Sidewalk	1	14.29%				1
Other	579	5.76%	Other	397	5.78%	Other	308	5.52%	Other	89	6.86%	Unmarked X walk	1	14.29%		1		
Shoulder	408	4.06%	Shoulder	188	2.74%	Shoulder	166	2.98%	Shoulder	22	1.69%							
Walkway	70	0.70%	Walkway	54	0.79%	Walkway	50	0.90%	Walkway	4	0.31%							
Designated Bike Route	38	0.38%	Designated Bike Route	31	0.45%	Designated Bike Route	28	0.50%	Designated Bike Route	3	0.23%							

**Port Townsend**





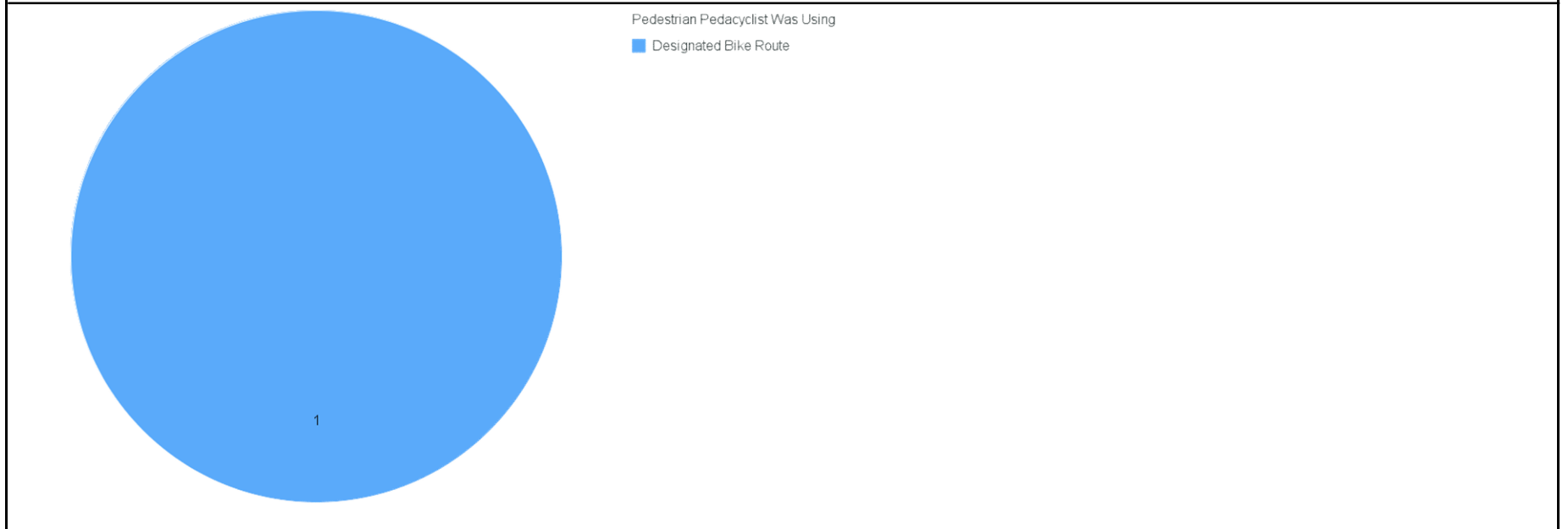
Bike CC (F/S)	All Rds		Bike CC (F/S)	All City Str		Bike CC (F/S)	West City Str		Bike CC (F/S)	East City Str		Port Townsend			
	Total Crashes	%		Total Crashes	%		Total Crashes	%		Total Crashes	%	Total Crashes	%	Bike CC (F/S)	Summary
None	286	28.54%	None	201	39.18%	None	171	40.91%	None	30	32.26%	None	1	100.00%	1
Did Not Grant RW to Vehicle	218	21.76%	Did Not Grant RW to Vehicle	79	15.40%	Did Not Grant RW to Vehicle	56	13.40%	Did Not Grant RW to Vehicle	23	24.73%				
Other Contributing Circ Not Listed	86	8.58%	Other Contributing Circ Not Listed	48	9.36%	Other Contributing Circ Not Listed	38	9.09%	Other Contributing Circ Not Listed	10	10.75%				
Unknown Distraction	66	6.59%	Unknown Distraction	30	5.85%	Unknown Distraction	27	6.46%	Disregard Traffic Sign and Signals	6	6.45%				
Inattention	46	4.59%	Disregard Traffic Sign and Signals	23	4.48%	Inattention	16	3.83%	Unknown Distraction	4	4.30%				
Disregard Traffic Sign and Signals	37	3.69%	Inattention	17	3.31%	Disregard Traffic Sign and Signals	14	3.35%	Light Violation: No Lights/Fail to Dim	3	3.23%				
Non Motorist on Wrong Side of Road	31	3.09%	Exceeding Reas. Safe Speed	14	2.73%	Exceeding Reas. Safe Speed	14	3.35%	Non Motorist on Wrong Side of Road	3	3.23%				
Exceeding Reas. Safe Speed	25	2.50%	Improper Turn/Merge	14	2.73%	Improper Turn/Merge	13	3.11%	Operating Defective Equipment	3	3.23%				
Under Influence of Drugs	25	2.50%	Disregard Stop and Go Light	13	2.53%	Disregard Stop and Go Light	12	2.87%	Disregard Stop Sign - Flashing Red	2	2.15%				
Failure to Use Xwalk	24	2.40%	Non Motorist on Wrong Side of Road	10	1.95%	Non Motorist on Wrong Side of Road	7	1.67%	Under Influence of Alcohol	2	2.15%				
Improper Turn/Merge	19	1.90%	Light Violation: No Lights/Fail to Dim	8	1.56%	Operating Defective Equipment	6	1.44%	Did Not Grant R/W to Non Motorist	1	1.08%				
Other Distractions	16	1.60%	Operating Defective Equipment	8	1.56%	Improper Passing	5	1.20%	Disregard Stop and Go Light	1	1.08%				
Disregard Stop and Go Light	15	1.50%	Other Distractions	7	1.36%	Light Violation: No Lights/Fail to Dim	5	1.20%	Improper Passing	1	1.08%				
Operating Defective Equipment	15	1.50%	Under Influence of Alcohol	7	1.36%	Other Distractions	5	1.20%	Improper Turn/Merge	1	1.08%				
Light Violation: No Lights/Fail to Dim	14	1.40%	Improper Passing	6	1.17%	Under Influence of Alcohol	5	1.20%	Improper U-Turn	1	1.08%				
Under Influence of Alcohol	14	1.40%	Did Not Grant R/W to Non Motorist	5	0.97%	Did Not Grant R/W to Non Motorist	4	0.95%	Inattention	1	1.08%				
Disregard Stop Sign - Flashing Red	10	1.00%	Disregard Stop Sign - Flashing Red	4	0.78%	Under Influence of Drugs	3	0.72%	Other Distractions	1	1.08%				
Lost in Thought / Day Dreaming	9	0.90%	Under Influence of Drugs	3	0.58%	Disregard Stop Sign - Flashing Red	2	0.48%							
Did Not Grant R/W to Non Motorist	7	0.70%	Driver Not Distracted	2	0.39%	Driver Not Distracted	2	0.48%							
Improper Passing	6	0.60%	Exceeding Stated Speed Limit	2	0.39%	Exceeding Stated Speed Limit	2	0.48%							
Apparently Ill	4	0.40%	Follow Too Closely	2	0.39%	Follow Too Closely	2	0.48%							
Apparently Asleep or Fatigued	3	0.30%	Lost in Thought / Day Dreaming	2	0.39%	Lost in Thought / Day Dreaming	2	0.48%							
Improper Signal	3	0.30%	Operating Recklessly or Aggressively	2	0.39%	Operating Recklessly or Aggressively	2	0.48%							
Operating Handheld Cell Phone	3	0.30%	Apparently Ill	1	0.19%	Apparently Ill	1	0.24%							
Driver Not Distracted	2	0.20%	Falling to Signal	1	0.19%	Falling to Signal	1	0.24%							
Exceeding Stated Speed Limit	2	0.20%	Improper Signal	1	0.19%	Improper Signal	1	0.24%							
Falling to Signal	2	0.20%	Improper U-Turn	1	0.19%	Improper U-Turn	1	0.24%							
Follow Too Closely	2	0.20%	Operating Handheld Cell Phone	1	0.19%	Operating Handheld Cell Phone	1	0.24%							
Improper U-Turn	2	0.20%	Overcorrecting / Oversteering	1	0.19%	Overcorrecting / Oversteering	1	0.24%							
Overcorrecting / Oversteering	2	0.20%													
Physically Impaired	2	0.20%													
Apparently Emotional (Depressed, Angry, Disturbed, etc.)	1	0.10%													
Eating or Drinking	1	0.10%													
Had Taken Medication	1	0.10%													
Operating Other Electronic Devices (computer, navigation, etc.)	1	0.10%													
Operating Recklessly or Aggressively	1	0.10%													
Over Center Line	1	0.10%													





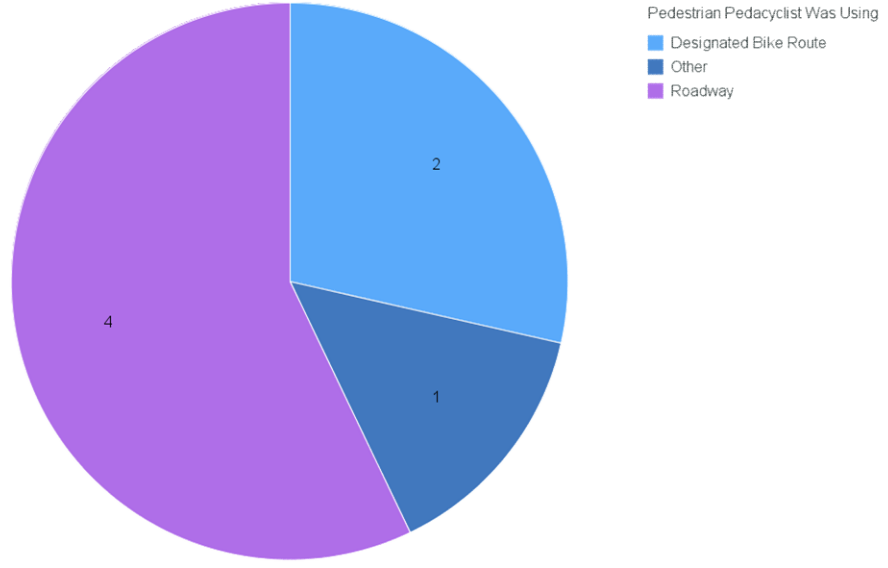
Bike Was Using (F/S)	All Rds		Bike Was Using (F/S)	All City Str		Bike Was Using (F/S)	West City Str		Bike Was Using (F/S)	East City Str		Port Townsend			
	Total Crashes	%		Total Crashes	%		Total Crashes	%		Total Crashes	%	Bike Was Using (F/S)	Year		2018
Roadway	358	51.51%	Roadway	246	51.57%	Roadway	199	50.51%	Roadway	47	56.63%	Bike Was Using (F/S)	Total Crashes	%	
Designated Bike Route	103	14.82%	Designated Bike Route	88	18.45%	Designated Bike Route	83	21.07%	Marked X walk	12	14.46%				Designated Bike Route
Marked X walk	82	11.80%	Sidewalk	48	10.06%	Sidewalk	36	9.14%	Sidewalk	12	14.46%				
Shoulder	65	9.35%	Marked X walk	47	9.85%	Marked X walk	35	8.88%	Designated Bike Route	5	6.02%				
Sidewalk	55	7.91%	Shoulder	23	4.82%	Shoulder	19	4.82%	Shoulder	4	4.82%				
Other	16	2.30%	Unmarked X walk	12	2.52%	Unmarked X walk	11	2.79%	Other	1	1.20%				
Unmarked X walk	14	2.01%	Other	11	2.31%	Other	10	2.54%	Unmarked X walk	1	1.20%				
Walkway	2	0.29%	Walkway	2	0.42%	Walkway	1	0.25%	Walkway	1	1.20%				

**Port Townsend**



Bike Was Using (All)	All Roads		Bike Was Using (All)	All City Str		Bike Was Using (All)	West City Str		Bike Was Using (All)	East City Str		Port Townsend						
	Total Crashes	%		Total Crashes	%		Total Crashes	%		Count	%	Bike Was Using (All)		Summary		2021	2020	2019
Roadway	2,105	38.76%	Roadway	1,613	39.68%	Marked X walk	2,573	46.15%	Roadway	299	41.88%	Bike Was Using (All)	Total Crashes	%	2021	2020	2019	2018
Marked X walk	934	17.20%	Designated Bike Route	831	20.44%	Roadway	1,607	28.83%	Sidewalk	138	19.33%		Roadway	4	57.14%	1		1
Designated Bike Route	925	17.03%	Marked X walk	629	15.47%	Sidewalk	464	8.32%	Marked X walk	125	17.51%	Designated Bike Route	2	28.57%		1		1
Sidewalk	739	13.61%	Sidewalk	539	13.26%	Unmarked X walk	379	6.80%	Designated Bike Route	48	6.72%	Other	1	14.29%			1	
Shoulder	364	6.70%	Shoulder	176	4.33%	Other	308	5.52%	Unmarked X walk	47	6.58%							
Unmarked X walk	163	3.00%	Unmarked X walk	127	3.12%	Shoulder	166	2.98%	Shoulder	26	3.64%							
Other	159	2.93%	Other	118	2.90%	Walkway	50	0.90%	Other	24	3.36%							
Walkway	42	0.77%	Walkway	32	0.79%	Designated Bike Route	28	0.50%	Walkway	7	0.98%							

**Port Townsend**



Year	City Name	Collision Report Number	By Collision Type	Roadway Surface Condition	Junction Relationship	Hit And Run Indicator	Crossover Indicator	On Off Roadway Ind	Tribal Reservation Name	Most Severe Injury Type	Collision Severity	Workzone	First Collision Type	Location Characteristics	Weather	Lighting Condition	Primary Trafficway
2018	Port Townsend	E784570	Hit Cyclist	Dry	At Intersection and Related	No	No			Died in Hospital	Fatal		Pedalcyclist Strikes Moving Vehicle		Overcast	Daylight	19TH ST
2019	Port Townsend	E380882	Hit Pedestrian	Wet	Not at Intersection and Not Related	No	No			Suspected Serious Injury	Injury		Vehicle going straight hits pedestrian		Clear or Partly Cloudy	Dark-No Street Lights	WASHINGTON ST
2019	Port Townsend	E981341	Angle (T)	Dry	At Intersection and Related	No	No			Suspected Serious Injury	Injury		Entering at angle	Other	Clear or Partly Cloudy	Dusk	CLAY ST
2020	Port Townsend	EA60096	Overturn	Dry	At Intersection and Not Related	No	No			Suspected Serious Injury	Injury		Vehicle overturned		Clear	Daylight	DISCOVERY RD



# **Local Road Safety Plan**

**Appendix B**

**2018-2022 WSDOT Crash Report**

**January 2024**

**Prepared by**



REPORT NUMBER	JURISDICTION	COUNTY	CITY	TRIBAL RESERVATION NAME	INVESTIGATIVE AGENCY	REPORT NUMBER	INDEXED PRIMARY TRAFFICWAY
E876061	City Street	Jefferson	Port Townsend		Municipal/City Police	E876061	10TH ST
E933757	City Street	Jefferson	Port Townsend		Municipal/City Police	E933757	10TH ST
EB55007	City Street	Jefferson	Port Townsend		Municipal/City Police	EB55007	10TH ST
ED16506	City Street	Jefferson	Port Townsend		Municipal/City Police	ED16506	12TH ST
E911109	City Street	Jefferson	Port Townsend		Municipal/City Police	E911109	12TH ST
ED04546	City Street	Jefferson	Port Townsend		Municipal/City Police	ED04546	12TH ST
E828125	City Street	Jefferson	Port Townsend		Municipal/City Police	E828125	12TH ST
EC24196	City Street	Jefferson	Port Townsend		Municipal/City Police	EC24196	12TH ST
EC92797	City Street	Jefferson	Port Townsend		Municipal/City Police	EC92797	12TH ST
E799312	City Street	Jefferson	Port Townsend		Municipal/City Police	E799312	13TH ST
EA57875	City Street	Jefferson	Port Townsend		Municipal/City Police	EA57875	19TH ST
EC99498	City Street	Jefferson	Port Townsend		Municipal/City Police	EC99498	19TH ST
E784570	City Street	Jefferson	Port Townsend		Municipal/City Police	E784570	19TH ST
E893905	City Street	Jefferson	Port Townsend		Municipal/City Police	E893905	19TH ST
E931616	City Street	Jefferson	Port Townsend		Municipal/City Police	E931616	19TH ST
EB32116	City Street	Jefferson	Port Townsend		Municipal/City Police	EB32116	19TH ST
E887134	City Street	Jefferson	Port Townsend		Municipal/City Police	E887134	19TH ST
E814273	City Street	Jefferson	Port Townsend		Municipal/City Police	E814273	22ND ST
E784569	City Street	Jefferson	Port Townsend		Municipal/City Police	E784569	25TH ST
EC09155	City Street	Jefferson	Port Townsend		Municipal/City Police	EC09155	35TH ST
EB73630	City Street	Jefferson	Port Townsend		Municipal/City Police	EB73630	49TH ST
E887135	City Street	Jefferson	Port Townsend		Municipal/City Police	E887135	49TH ST
E871336	City Street	Jefferson	Port Townsend		Municipal/City Police	E871336	49TH ST
E943306	City Street	Jefferson	Port Townsend		Municipal/City Police	E943306	49TH ST
E791734	City Street	Jefferson	Port Townsend		Municipal/City Police	E791734	6TH ST
EA38529	City Street	Jefferson	Port Townsend		Municipal/City Police	EA38529	7TH ST
E896293	City Street	Jefferson	Port Townsend		Municipal/City Police	E896293	7TH ST
E782524	City Street	Jefferson	Port Townsend		Municipal/City Police	E782524	9TH ST

REPORT NUMBER	PRIMARY TRAFFICWAY	BLOCK NUMBER	MILEPOST	A /B	MAINLINE ARM	SR ONLY ACCUMULATIVE ROUTE MILEPOST (ARM)	SR ONLY HISTORY/ SUSPENSE	INTERSECTING TRAFFICWAY	DIST FROM REF POINT	MI or FT	COMP DIR FROM REF POINT
E876061	10TH ST	1100					No		100	F	W
E933757	10TH ST	1300					No		36	F	E
EB55007	10TH ST	781					No	HOLCOMB ST			
ED16506	12TH ST	100					No		218	F	NW
E911109	12TH ST	1200					No		130	F	E
ED04546	12TH ST	500					No		106	F	E
E828125	12TH ST	400					No		121	F	E
EC24196	12TH ST	500					No		114	F	E
EC92797	12TH ST						No	LANDES ST			
E799312	13TH ST	1100					No		100	F	W
EA57875	19TH ST	900					No		93	F	W
EC99498	19TH ST	700					No		30	F	E
E784570	19TH ST	0					No	LANDES ST			
E893905	19TH ST	0					No	SAN JUAN AVE			
E931616	19TH ST	0					No	SAN JUAN AVE			
EB32116	19TH ST	1198					No	SHERIDAN ST			
E887134	19TH ST	0					No	SHERIDAN ST			
E814273	22ND ST	0					No	HAINES ST			
E784569	25TH ST	800					No		50	F	W
EC09155	35TH ST	101					No	SAN JUAN AVE			
EB73630	49TH ST	1600					No		50	F	NW
E887135	49TH ST	100					No		58	F	NW
E871336	49TH ST	1100					No		125	F	E
E943306	49TH ST	0					No	HAINES ST			
E791734	6TH ST	0					No	THOMAS ST			
EA38529	7TH ST	1200					No		112	F	E
E896293	7TH ST	1100					No		50	F	E
E782524	9TH ST	1200					No		30	F	W



REPORT NUMBER	REFERENCE POINT NAME	DATE	DAY NAME	TIME 24	TIME	MOST SEVERE SOBRIETY TYPE CODE	MOST SEVERE SOBRIETY TYPE	MOST SEVERE INJURY TYPE CODE	MOST SEVERE INJURY TYPE
E876061	CLEVELAND ST	12/18/2018	Tuesday	12:15	12:15 PM	4	Had NOT Been Drinking	1	No Apparent Injury
E933757	GRANT ST	06/11/2019	Tuesday	10:08	10:08 AM	4	Had NOT Been Drinking	7	Possible Injury
EB55007		07/23/2021	Friday	11:51	11:51 AM			1	No Apparent Injury
ED16506	E SIMS WAY	12/05/2022	Monday	09:30	9:30 AM			1	No Apparent Injury
E911109	GRANT ST	03/26/2019	Tuesday	11:30	11:30 AM	4	Had NOT Been Drinking	1	No Apparent Injury
ED04546	LANDES ST	11/04/2022	Friday	11:36	11:36 AM			1	No Apparent Injury
E828125	LANDES ST	07/28/2018	Saturday	14:01	2:01 PM	4	Had NOT Been Drinking	6	Suspected Minor Injury
EC24196	LANDES ST	02/27/2022	Sunday	12:21	12:21 PM			7	Possible Injury
EC92797		10/10/2022	Monday	09:45	9:45 AM			7	Possible Injury
E799312	CLEVELAND ST	05/15/2018	Tuesday	17:00	5:00 PM	4	Had NOT Been Drinking	1	No Apparent Injury
EA57875	GISE ST	08/10/2020	Monday	12:47	12:47 PM			1	No Apparent Injury
EC99498	JACKMAN ST	09/29/2022	Thursday	22:16	10:16 PM			1	No Apparent Injury
E784570		03/28/2018	Wednesday	14:12	2:12 PM	4	Had NOT Been Drinking	4	Died in Hospital
E893905		02/08/2019	Friday	23:05	11:05 PM	4	Had NOT Been Drinking	1	No Apparent Injury
E931616		06/10/2019	Monday	19:30	7:30 PM	4	Had NOT Been Drinking	1	No Apparent Injury
EB32116		05/10/2021	Monday	19:49	7:49 PM			1	No Apparent Injury
E887134		01/18/2019	Friday	19:25	7:25 PM	4	Had NOT Been Drinking	7	Possible Injury
E814273		06/27/2018	Wednesday	11:20	11:20 AM	4	Had NOT Been Drinking	7	Possible Injury
E784569	HOLCOMB ST	01/31/2018	Wednesday	12:50	12:50 PM	4	Had NOT Been Drinking	1	No Apparent Injury
EC09155		12/09/2021	Thursday	08:00	8:00 AM			7	Possible Injury
EB73630	HENDRICKS ST	08/04/2021	Wednesday	19:24	7:24 PM			7	Possible Injury
E887135	SAN JUAN AVE	01/22/2019	Tuesday	19:48	7:48 PM	4	Had NOT Been Drinking	7	Possible Injury
E871336	SHERIDAN ST	12/07/2018	Friday	13:20	1:20 PM	4	Had NOT Been Drinking	1	No Apparent Injury
E943306		07/15/2019	Monday	00:10	12:10 AM	1	HBD - Ability Impaired	6	Suspected Minor Injury
E791734		04/08/2018	Sunday	00:45	12:45 AM	2	HBD - Ability Not Impaired	6	Suspected Minor Injury
EA38529	GRANT ST	04/03/2020	Friday	14:00	2:00 PM			1	No Apparent Injury
E896293	SHERIDAN ST	02/20/2019	Wednesday	11:00	11:00 AM	4	Had NOT Been Drinking	1	No Apparent Injury
E782524	SHERIDAN ST	03/26/2018	Monday	22:57	10:57 PM	9	Unknown	1	No Apparent Injury

REPORT NUMBER	FATAL COLS	SUSP SER INJ COLS	SUSP MINOR INJ COLS	POSS INJ COLS	TOTAL INJ COLS	# FAT	# SUSP SER INJ	# SUSP MINOR INJ	# POS INJ	TOTAL # INJ	# VEH	# PEDS	# PEDAL	FIRST COLLISION TYPE CODE
E876061	0	0	0	0	0	0	0	0	0	0	2	0	0	32
E933757	0	0	0	1	1	0	0	0	1	1	3	0	0	30
EB55007	0	0	0	0	0	0	0	0	0	0	2	0	0	10
ED16506	0	0	0	0	0	0	0	0	0	0	2	0	0	32
E911109	0	0	0	0	0	0	0	0	0	0	2	0	0	30
ED04546	0	0	0	0	0	0	0	0	0	0	2	0	0	10
E828125	0	0	1	0	1	0	0	1	0	1	1	0	1	6
EC24196	0	0	0	1	1	0	0	0	1	1	2	0	0	10
EC92797	0	0	0	1	1	0	0	0	1	1	1	1	0	2
E799312	0	0	0	0	0	0	0	0	0	0	2	0	0	32
EA57875	0	0	0	0	0	0	0	0	0	0	2	0	0	32
EC99498	0	0	0	0	0	0	0	0	0	0	2	0	0	13
E784570	1	0	0	0	0	1	0	0	0	0	1	0	1	6
E893905	0	0	0	0	0	0	0	0	0	0	1	0	0	50
E931616	0	0	0	0	0	0	0	0	0	0	1	0	0	50
EB32116	0	0	0	0	0	0	0	0	0	0	2	0	0	28
E887134	0	0	0	1	1	0	0	0	1	1	2	0	0	10
E814273	0	0	0	1	1	0	0	0	1	1	2	0	0	10
E784569	0	0	0	0	0	0	0	0	0	0	2	0	0	10
EC09155	0	0	0	1	1	0	0	0	1	1	1	0	1	6
EB73630	0	0	0	1	1	0	0	0	1	1	1	0	0	50
E887135	0	0	0	1	1	0	0	0	1	1	1	0	0	50
E871336	0	0	0	0	0	0	0	0	0	0	1	0	0	85
E943306	0	0	1	0	1	0	0	1	0	1	1	0	0	52
E791734	0	0	1	0	1	0	0	1	0	1	1	1	0	0
EA38529	0	0	0	0	0	0	0	0	0	0	2	0	0	32
E896293	0	0	0	0	0	0	0	0	0	0	2	0	0	32
E782524	0	0	0	0	0	0	0	0	0	0	3	0	0	32

REPORT NUMBER	FIRST COLLISION TYPE	FIRST OBJECT STRUCK CODE
E876061	One parked--one moving	
E933757	From opposite direction - all others	
EB55007	Entering at angle	
ED16506	One parked--one moving	
E911109	From opposite direction - all others	
ED04546	Entering at angle	
E828125	Pedalcyclist Strikes Moving Vehicle	
EC24196	Entering at angle	
EC92797	Vehicle turning left hits pedestrian	
E799312	One parked--one moving	
EA57875	One parked--one moving	
EC99498	From same direction - both going straight - both moving - rear-end	
E784570	Pedalcyclist Strikes Moving Vehicle	
E893905	Fixed object	83
E931616	Fixed object	83
EB32116	From opposite direction - one left turn - one straight	
E887134	Entering at angle	
E814273	Entering at angle	
E784569	Entering at angle	
EC09155	Pedalcyclist Strikes Moving Vehicle	
EB73630	Fixed object	56
E887135	Fixed object	74
E871336	Vehicle Strikes Deer	
E943306	Vehicle overturned	
E791734	Vehicle going straight hits pedestrian	
EA38529	One parked--one moving	
E896293	One parked--one moving	
E782524	One parked--one moving	

REPORT NUMBER	FIRST OBJECT STRUCK	SECOND COLLISION TYPE CODE	SECOND COLLISION TYPE	SECOND OBJECT STRUCK CODE
E876061				
E933757		32	One parked--one moving	
EB55007				
ED16506		50	Fixed object	83
E911109				
ED04546				
E828125				
EC24196				
EC92797				
E799312				
EA57875				
EC99498				
E784570				
E893905	Linear Curb			
E931616	Linear Curb			
EB32116				
E887134				
E814273				
E784569				
EC09155				
EB73630	Tree or Stump (stationary)	52	Vehicle overturned	
E887135	Roadway Ditch			
E871336				
E943306				
E791734		50	Fixed object	13
EA38529				
E896293				
E782524		32	One parked--one moving	

REPORT NUMBER	SECOND OBJECT STRUCK	JUNCTION RELATIONSHIP CODE	JUNCTION RELATIONSHIP	WEATHER CODE
E876061		7	Driveway Related but Not at Driveway	3
E933757		2	Intersection Related but Not at Intersection	1
EB55007		1	At Intersection and Related	1
ED16506	Linear Curb	3	At Driveway	2
E911109		3	At Driveway	1
ED04546		3	At Driveway	3
E828125		3	At Driveway	1
EC24196		3	At Driveway	2
EC92797		1	At Intersection and Related	1
E799312		3	At Driveway	1
EA57875		4	Not at Intersection and Not Related	1
EC99498		4	Not at Intersection and Not Related	1
E784570		1	At Intersection and Related	2
E893905		1	At Intersection and Related	4
E931616		1	At Intersection and Related	1
EB32116		1	At Intersection and Related	1
E887134		1	At Intersection and Related	3
E814273		1	At Intersection and Related	1
E784569		3	At Driveway	2
EC09155		1	At Intersection and Related	3
EB73630		4	Not at Intersection and Not Related	1
E887135		4	Not at Intersection and Not Related	3
E871336		4	Not at Intersection and Not Related	1
E943306		1	At Intersection and Related	1
E791734	Wood Sign Post	5	At Intersection and Not Related	9
EA38529		3	At Driveway	1
E896293		4	Not at Intersection and Not Related	1
E782524		4	Not at Intersection and Not Related	1

REPORT NUMBER	WEATHER	ROADWAY SURFACE CONDITION CODE	ROADWAY SURFACE CONDITION	ROADWAY CHARACTERISTIC CODE	ROADWAY CHARACTERISTIC	LIGHTING CONDITION CODE	LIGHTING CONDITION
E876061	Raining	2	Wet	2	Straight & Grade	1	Daylight
E933757	Clear or Partly Cloudy	1	Dry	2	Straight & Grade	1	Daylight
EB55007	Clear or Partly Cloudy	1	Dry			1	Daylight
ED16506	Overcast	1	Dry	1	Straight & Level	1	Daylight
E911109	Clear or Partly Cloudy	1	Dry			1	Daylight
ED04546	Raining	2	Wet	2	Straight & Grade	1	Daylight
E828125	Clear or Partly Cloudy	1	Dry	1	Straight & Level	1	Daylight
EC24196	Overcast	1	Dry	2	Straight & Grade	1	Daylight
EC92797	Clear or Partly Cloudy	1	Dry	1	Straight & Level	1	Daylight
E799312	Clear or Partly Cloudy	1	Dry	1	Straight & Level	1	Daylight
EA57875	Clear or Partly Cloudy	1	Dry			1	Daylight
EC99498	Clear	1	Dry			8	Dark - Unknown Lightin
E784570	Overcast	1	Dry	2	Straight & Grade	1	Daylight
E893905	Snowing	3	Snow/Slush	1	Straight & Level	4	Dark-Street Lights On
E931616	Clear or Partly Cloudy	1	Dry	2	Straight & Grade	1	Daylight
EB32116	Clear or Partly Cloudy	1	Dry	1	Straight & Level	3	Dusk
E887134	Raining	2	Wet	1	Straight & Level	4	Dark-Street Lights On
E814273	Clear or Partly Cloudy	1	Dry	1	Straight & Level	1	Daylight
E784569	Overcast	1	Dry			1	Daylight
EC09155	Raining	2	Wet	4	Straight in Sag	1	Daylight
EB73630	Clear	1	Dry			1	Daylight
E887135	Raining	2	Wet	8	Curve in Sag	6	Dark-No Street Lights
E871336	Clear or Partly Cloudy	1	Dry			1	Daylight
E943306	Clear or Partly Cloudy	1	Dry	1	Straight & Level	6	Dark-No Street Lights
E791734	Other	1	Dry	1	Straight & Level	6	Dark-No Street Lights
EA38529	Clear	1	Dry	2	Straight & Grade	1	Daylight
E896293	Clear or Partly Cloudy	1	Dry			1	Daylight
E782524	Clear or Partly Cloudy	2	Wet	1	Straight & Level	4	Dark-Street Lights On

REPORT NUMBER	MISCELLANEOUS TRAFFICWAY TYPE	MISCELLANEOUS TRAFFICWAY NUMBER	CO ONLY INTERSECTING COUNTY ROAD MILEPOST	CO ONLY INTERSECTING COUNTY ROAD MP AB IND	CO ONLY FEDERAL FUNCTIONAL CLASS	FIRST IMPACT LOCATION CODE
E876061						C2
E933757						C1
EB55007						C1
ED16506						C5
E911109						C1
ED04546						C1
E828125						C1
EC24196						C1
EC92797						C5
E799312						C2
EA57875						C2
EC99498						C1
E784570						C1
E893905						C2
E931616						C2
EB32116						C1
E887134						C1
E814273						C1
E784569						C1
EC09155						C1
EB73630						C4
E887135						C4
E871336						C1
E943306						C4
E791734						C4
EA38529						C2
E896293						C2
E782524						C2

REPORT NUMBER	FIRST IMPACT LOCATION (City, County & Misc Trafficways - 2010 forward)	SR ONLY VEH 1 MOVEMENT	SR ONLY VEH 2 MOVEMENT	SR ONLY URBAN/RURAL
E876061	Outside Shoulder of Primary Trafficway			
E933757	Lane of Primary Trafficway			
EB55007	Lane of Primary Trafficway			
ED16506	Intersecting Trafficway			
E911109	Lane of Primary Trafficway			
ED04546	Lane of Primary Trafficway			
E828125	Lane of Primary Trafficway			
EC24196	Lane of Primary Trafficway			
EC92797	Intersecting Trafficway			
E799312	Outside Shoulder of Primary Trafficway			
EA57875	Outside Shoulder of Primary Trafficway			
EC99498	Lane of Primary Trafficway			
E784570	Lane of Primary Trafficway			
E893905	Outside Shoulder of Primary Trafficway			
E931616	Outside Shoulder of Primary Trafficway			
EB32116	Lane of Primary Trafficway			
E887134	Lane of Primary Trafficway			
E814273	Lane of Primary Trafficway			
E784569	Lane of Primary Trafficway			
EC09155	Lane of Primary Trafficway			
EB73630	Past the Outside Shoulder of Primary Trafficway			
E887135	Past the Outside Shoulder of Primary Trafficway			
E871336	Lane of Primary Trafficway			
E943306	Past the Outside Shoulder of Primary Trafficway			
E791734	Past the Outside Shoulder of Primary Trafficway			
EA38529	Outside Shoulder of Primary Trafficway			
E896293	Outside Shoulder of Primary Trafficway			
E782524	Outside Shoulder of Primary Trafficway			



REPORT NUMBER	SR ONLY STATE FUNCTIONAL CLASS	VEHICLE 1 TYPE	VEHICLE 1 ACTION	VEHICLE 1 COMPASS DIRECTION FROM	VEHICLE 1 COMPASS DIRECTION TO
E876061		Passenger Car	Going Straight Ahead	East	West
E933757		Passenger Car	Making U-Turn	West	East
EB55007		Pickup,Panel Truck or Vanette under 10,000 lb	Going Straight Ahead	West	East
ED16506		Other	Backing	Vehicle Backing	Vehicle Backing
E911109		Passenger Car	Backing	Vehicle Backing	Vehicle Backing
ED04546		Pickup,Panel Truck or Vanette under 10,000 lb	Going Straight Ahead	West	East
E828125		Pickup,Panel Truck or Vanette under 10,000 lb	Going Straight Ahead	South	East
EC24196		Passenger Car	Making Left Turn	North	East
EC92797		Passenger Car	Making Left Turn	North	East
E799312		Pickup,Panel Truck or Vanette under 10,000 lb	Backing	Vehicle Backing	Vehicle Backing
EA57875		Pickup,Panel Truck or Vanette under 10,000 lb	Slowing	West	East
EC99498		Passenger Car	Going Straight Ahead	East	West
E784570		Passenger Car	Making Right Turn	West	South
E893905		Pickup,Panel Truck or Vanette under 10,000 lb	Going Straight Ahead	North	South
E931616		Pickup,Panel Truck or Vanette under 10,000 lb	Going Straight Ahead	West	East
EB32116		Passenger Car	Going Straight Ahead	West	East
E887134		Passenger Car	Going Straight Ahead	North	South
E814273		Pickup,Panel Truck or Vanette under 10,000 lb	Going Straight Ahead	West	East
E784569		Pickup,Panel Truck or Vanette under 10,000 lb	Going Straight Ahead	East	West
EC09155		Passenger Car	Stopped at Signal or Stop Sign	Vehicle Stopped	Vehicle Stopped
EB73630		Passenger Car	Negotiating a Curve	East	West
E887135		Passenger Car	Making Left Turn	South	Northwest
E871336		Pickup,Panel Truck or Vanette under 10,000 lb	Going Straight Ahead	West	East
E943306		Pickup,Panel Truck or Vanette under 10,000 lb	Making Right Turn	South	East
E791734		Pickup,Panel Truck or Vanette under 10,000 lb	Other*	West	East
EA38529		Pickup,Panel Truck or Vanette under 10,000 lb	Making Right Turn	West	East
E896293		Passenger Car	Making U-Turn	East	East
E782524		Pickup,Panel Truck or Vanette under 10,000 lb	Going Straight Ahead		

REPORT NUMBER	VEHICLE 1 TRAFFIC CONTROL	VEHICLE 1 POSTED SPEED	VEHICLE 1 ROADWAY TYPE	VEHICLE 1 ROADWAY SURFACE TYPE	VEHICLE 2 TYPE
E876061	No Traffic Control	25	Two Way - Divided, no Barrier	Blacktop	Passenger Car
E933757	No Traffic Control	25	Two Way - Undivided	Blacktop	Pickup,Panel Truck or Vanette under 10,000 lb
EB55007	Stop Sign		Two Way - Undivided	Blacktop	Passenger Car
ED16506	No Traffic Control	25	Two Way - Undivided	Blacktop	Passenger Car
E911109	No Traffic Control		Two Way - Undivided	Blacktop	Pickup,Panel Truck or Vanette under 10,000 lb
ED04546	No Traffic Control	25	Two Way - Undivided	Blacktop	Passenger Car
E828125	Stop Sign		Two Way - Divided, no Barrier	Blacktop	
EC24196	No Traffic Control	25	Two Way - Undivided	Blacktop	Passenger Car
EC92797	Stop Sign	25	Two Way - Divided, no Barrier	Blacktop	
E799312	No Traffic Control		Two Way - Undivided	Blacktop	Passenger Car
EA57875	No Traffic Control		Two Way - Divided, no Barrier	Blacktop	Pickup,Panel Truck or Vanette under 10,000 lb
EC99498	No Traffic Control	25	Two Way - Undivided	Concrete	Passenger Car
E784570	No Traffic Control	25	Two Way - Undivided	Blacktop	
E893905	Stop Sign	25	Two Way - Divided, no Barrier	Blacktop	
E931616	No Traffic Control	25	Two Way - Divided, no Barrier	Blacktop	
EB32116	Stop Sign	25	Two Way - Undivided	Blacktop	Passenger Car
E887134	Stop Sign	25	Other	Blacktop	Passenger Car
E814273	No Traffic Control	25	Two Way - Undivided	Blacktop	Passenger Car
E784569	No Traffic Control	25	Two Way - Undivided	Blacktop	Passenger Car
EC09155	Stop Sign	25	Two Way - Undivided	Blacktop	
EB73630	No Traffic Control	25	Two Way - Divided, no Barrier	Blacktop	
E887135	No Traffic Control	25	Two Way - Divided, no Barrier	Blacktop	
E871336	No Traffic Control	25	Two Way - Undivided	Blacktop	
E943306	No Traffic Control		Other	Other*	
E791734	No Traffic Control	25	Two Way - Divided, no Barrier	Blacktop	
EA38529	No Traffic Control	25	Two Way - Undivided	Blacktop	Passenger Car
E896293	No Traffic Control		Two Way - Undivided	Blacktop	Passenger Car
E782524	No Traffic Control	30	Two Way - Undivided	Concrete	Passenger Car

REPORT NUMBER	VEHICLE 2 ACTION	VEHICLE 2 COMPASS DIRECTION FROM	VEHICLE 2 COMPASS DIRECTION TO	VEHICLE 2 TRAFFIC CONTROL	VEHICLE 2 POSTED SPEED	VEHICLE 2 ROADWAY TYPE
E876061	Legally Parked, Unoccupied					
E933757	Going Straight Ahead	East	West	No Traffic Control	25	Two Way - Undivided
EB55007	Going Straight Ahead	South	North	No Traffic Control		Two Way - Undivided
ED16506	Legally Parked, Unoccupied					
E911109	Stopped in Roadway	Vehicle Stopped	Vehicle Stopped	No Traffic Control		Two Way - Undivided
ED04546	Making Left Turn	South	West	Stop Sign	25	Two Way - Undivided
E828125						
EC24196	Going Straight Ahead	West	East	No Traffic Control	25	Two Way - Divided, no Barrier
EC92797						
E799312	Legally Parked, Unoccupied					
EA57875	Legally Parked, Unoccupied					
EC99498	Slowing	East	West	No Traffic Control	25	Two Way - Undivided
E784570						
E893905						
E931616						
EB32116	Making Left Turn	East	South	No Traffic Control	25	Two Way - Undivided
E887134	Starting in Traffic Lane	East	West	Stop Sign	25	Other
E814273	Going Straight Ahead	North	South	No Traffic Control	25	Two Way - Undivided
E784569	Backing	North	Vehicle Backing	No Traffic Control	25	Two Way - Undivided
EC09155						
EB73630						
E887135						
E871336						
E943306						
E791734						
EA38529	Legally Parked, Unoccupied					
E896293	Legally Parked, Unoccupied					
E782524	Legally Parked, Unoccupied				30	Two Way - Undivided

REPORT NUMBER	VEHICLE 2 ROADWAY SURFACE TYPE	VEHICLE 3 TYPE	VEHICLE 3 ACTION	VEHICLE 3 COMPASS DIRECTION FROM	VEHICLE 3 COMPASS DIRECTION TO
E876061					
E933757	Blacktop	Pickup, Panel Truck or Vanette under 10,000 lb	Legally Parked, Unoccupied		
EB55007	Blacktop				
ED16506					
E911109	Blacktop				
ED04546	Blacktop				
E828125					
EC24196	Blacktop				
EC92797					
E799312					
EA57875					
EC99498	Concrete				
E784570					
E893905					
E931616					
EB32116	Blacktop				
E887134	Blacktop				
E814273	Blacktop				
E784569	Blacktop				
EC09155					
EB73630					
E887135					
E871336					
E943306					
E791734					
EA38529					
E896293					
E782524		Passenger Car	Legally Parked, Unoccupied		

REPORT NUMBER	VEHICLE 3 TRAFFIC CONTROL	VEHICLE 3 POSTED SPEED	VEHICLE 3 ROADWAY TYPE	VEHICLE 3 ROADWAY SURFACE TYPE	MV DRIVER CONTRIBUTING CIRCUMSTANCE 1 (UNIT 1)
E876061					Inattention
E933757					Unknown Distraction
EB55007					Did Not Grant RW to Vehicle
ED16506					Improper Backing
E911109					Improper Backing
ED04546					None
E828125					None
EC24196					Improper Turn/Merge
EC92797					Did Not Grant R/W to Non Motorist
E799312					Improper Backing
EA57875					Apparently Ill
EC99498					Other Distractions
E784570					Under Influence of Drugs
E893905					None
E931616					Inattention
EB32116					Operating Other Electronic Devices (comp
E887134					Disregard Stop Sign - Flashing Red
E814273					Inattention
E784569					None
EC09155					None
EB73630					Under Influence of Alcohol
E887135					Other Contributing Circ Not Listed
E871336					None
E943306					Under Influence of Alcohol
E791734					None
EA38529					Unknown Distraction
E896293					Improper U-Turn
E782524		30	Two Way - Undivided		Other Contributing Circ Not Listed

REPORT NUMBER	MV DRIVER CONTRIBUTING CIRCUMSTANCE 2 (UNIT 1)	MV DRIVER CONTRIBUTING CIRCUMSTANCE 3 (UNIT 1)
E876061	Unknown Distraction	
E933757		
EB55007		
ED16506		
E911109		
ED04546		
E828125		
EC24196		
EC92797		
E799312		
EA57875		
EC99498		
E784570	Apparently Fatigued	Did Not Grant RW to Vehicle
E893905		
E931616	Exceeding Stated Speed Limit	
EB32116	Did Not Grant RW to Vehicle	
E887134	Inattention	Did Not Grant RW to Vehicle
E814273	Did Not Grant RW to Vehicle	
E784569		
EC09155		
EB73630	Apparently Emotional (Depressed, Angry,	Operating Recklessly or Aggressively
E887135	Inattention	
E871336		
E943306		
E791734		
EA38529		
E896293	Inattention	
E782524		

REPORT NUMBER	MV DRIVER MISC ACTION 1 (UNIT 1)	MV DRIVER MISC ACTION 2 (UNIT 1)	MV DRIVER MISC ACTION 3 (UNIT 1)
E876061			
E933757	Struck curb, traffic island, or raised barrier before additional impacts		
EB55007			
ED16506			
E911109			
ED04546			
E828125			
EC24196			
EC92797			
E799312			
EA57875			
EC99498			
E784570			
E893905	Out of control (ice, turned to fast, etc.) or sliding (not skidding)		
E931616	Avoiding another vehicle		
EB32116			
E887134			
E814273			
E784569			
EC09155			
EB73630			
E887135	Out of control (ice, turned to fast, etc.) or sliding (not skidding)		
E871336			
E943306	Out of control (ice, turned to fast, etc.) or sliding (not skidding)		
E791734	Hit and run		
EA38529			
E896293	Attempting U-Turn in mid-block		
E782524	Hit and run		

REPORT NUMBER	MV DRIVER CONTRIBUTING CIRCUMSTANCE 1 (UNIT 2)	MV DRIVER CONTRIBUTING CIRCUMSTANCE 2 (UNIT 2)	MV DRIVER CONTRIBUTING CIRCUMSTANCE 3 (UNIT 2)
E876061	None		
E933757	Driver Not Distracted		
EB55007	None		
ED16506	None		
E911109	None		
ED04546	Did Not Grant RW to Vehicle		
E828125			
EC24196	None		
EC92797			
E799312	None		
EA57875	None		
EC99498	None		
E784570			
E893905			
E931616			
EB32116	None		
E887134	None		
E814273	None		
E784569	Inattention		
EC09155			
EB73630			
E887135			
E871336			
E943306			
E791734			
EA38529	None		
E896293	None		
E782524	Other Contributing Circ Not Listed		



REPORT NUMBER	MV DRIVER MISC ACTION 1 (UNIT 2)
E876061	
E933757	
EB55007	
ED16506	
E911109	
ED04546	
E828125	
EC24196	
EC92797	
E799312	
EA57875	
EC99498	
E784570	
E893905	
E931616	
EB32116	
E887134	Stopped in line of traffic
E814273	
E784569	
EC09155	
EB73630	
E887135	
E871336	
E943306	
E791734	
EA38529	
E896293	
E782524	

REPORT NUMBER	MV DRIVER MISC ACTION 2 (UNIT 2)	MV DRIVER MISC ACTION 3 (UNIT 2)	MV DRIVER CONTRIBUTING CIRCUMSTANCE 1 (UNIT 3)
E876061			
E933757			None
EB55007			
ED16506			
E911109			
ED04546			
E828125			
EC24196			
EC92797			
E799312			
EA57875			
EC99498			
E784570			
E893905			
E931616			
EB32116			
E887134			
E814273			
E784569			
EC09155			
EB73630			
E887135			
E871336			
E943306			
E791734			
EA38529			
E896293			
E782524			Other Contributing Circ Not Listed

REPORT NUMBER	MV DRIVER CONTRIBUTING CIRCUMSTANCE 2 (UNIT 3)	MV DRIVER CONTRIBUTING CIRCUMSTANCE 3 (UNIT 3)	MV DRIVER MISC ACTION 1 (UNIT 3)
E876061			
E933757			Forced/pushed into appurtenance by other vehicle (contact must be made)
EB55007			
ED16506			
E911109			
ED04546			
E828125			
EC24196			
EC92797			
E799312			
EA57875			
EC99498			
E784570			
E893905			
E931616			
EB32116			
E887134			
E814273			
E784569			
EC09155			
EB73630			
E887135			
E871336			
E943306			
E791734			
EA38529			
E896293			
E782524			

REPORT NUMBER	MV DRIVER MISC ACTION 2 (UNIT 3)	MV DRIVER MISC ACTION 3 (UNIT 3)	PEDESTRIAN ACTION (UNIT 2)
E876061			
E933757	Forced/pushed off road by other vehicle (contact must be made)		
EB55007			
ED16506			
E911109			
ED04546			
E828125			
EC24196			
EC92797			Xing at Intersection - No Signal
E799312			
EA57875			
EC99498			
E784570			
E893905			
E931616			
EB32116			
E887134			
E814273			
E784569			
EC09155			
EB73630			
E887135			
E871336			
E943306			
E791734			Not in Roadway
EA38529			
E896293			
E782524			

REPORT NUMBER	PEDESTRIAN CONTRIBUTING CIRCUMSTANCE 1 (UNIT 2)	PEDESTRIAN CONTRIBUTING CIRCUMSTANCE 2 (UNIT 2)	PEDESTRIAN CONTRIBUTING CIRCUMSTANCE 3 (UNIT 2)	PEDESTRIAN WAS USING (UNIT 2)	PEDESTRIAN ACTION (UNIT 3)	PEDESTRIAN CONTRIBUTING CIRCUMSTANCE 1 (UNIT 3)
E876061						
E933757						
EB55007						
ED16506						
E911109						
ED04546						
E828125						
EC24196						
EC92797	None			Marked X walk		
E799312						
EA57875						
EC99498						
E784570						
E893905						
E931616						
EB32116						
E887134						
E814273						
E784569						
EC09155						
EB73630						
E887135						
E871336						
E943306						
E791734	None			Sidewalk		
EA38529						
E896293						
E782524						

REPORT NUMBER	PEDESTRIAN CONTRIBUTING CIRCUMSTANCE 2 (UNIT 3)	PEDESTRIAN CONTRIBUTING CIRCUMSTANCE 3 (UNIT 3)	PEDESTRIAN WAS USING (UNIT 3)	PEDESTRIAN ACTION (UNIT 4)	PEDESTRIAN CONTRIBUTING CIRCUMSTANCE 1 (UNIT 4)	PEDESTRIAN CONTRIBUTING CIRCUMSTANCE 2 (UNIT 4)	PEDESTRIAN CONTRIBUTING CIRCUMSTANCE 3 (UNIT 4)
E876061							
E933757							
EB55007							
ED16506							
E911109							
ED04546							
E828125							
EC24196							
EC92797							
E799312							
EA57875							
EC99498							
E784570							
E893905							
E931616							
EB32116							
E887134							
E814273							
E784569							
EC09155							
EB73630							
E887135							
E871336							
E943306							
E791734							
EA38529							
E896293							
E782524							

REPORT NUMBER	PEDESTRIAN WAS USING (UNIT 4)	BICYCLIST ACTION (UNIT 1)	BICYCLIST CONTRIBUTING CIRCUMSTANCE 1 (UNIT 1)	BICYCLIST CONTRIBUTING CIRCUMSTANCE 2 (UNIT 1)	BICYCLIST CONTRIBUTING CIRCUMSTANCE 3 (UNIT 1)	BICYCLIST WAS USING (UNIT 1)
E876061						
E933757						
EB55007						
ED16506						
E911109						
ED04546						
E828125						
EC24196						
EC92797						
E799312						
EA57875						
EC99498						
E784570						
E893905						
E931616						
EB32116						
E887134						
E814273						
E784569						
EC09155						
EB73630						
E887135						
E871336						
E943306						
E791734						
EA38529						
E896293						
E782524						

REPORT NUMBER	BICYCLIST ACTION (UNIT 2)	BICYCLIST CONTRIBUTING CIRCUMSTANCE 1 (UNIT 2)	BICYCLIST CONTRIBUTING CIRCUMSTANCE 2 (UNIT 2)	BICYCLIST CONTRIBUTING CIRCUMSTANCE 3 (UNIT 2)
E876061				
E933757				
EB55007				
ED16506				
E911109				
ED04546				
E828125	Riding with Traffic	Disregard Stop Sign - Flashing Red	Operating Defective Equipment	Exceeding Reas. Safe Speed
EC24196				
EC92797				
E799312				
EA57875				
EC99498				
E784570	Riding with Traffic	None		
E893905				
E931616				
EB32116				
E887134				
E814273				
E784569				
EC09155	Riding with Traffic	Unknown Distraction		
EB73630				
E887135				
E871336				
E943306				
E791734				
EA38529				
E896293				
E782524				



REPORT NUMBER	BICYCLIST WAS USING (UNIT 2)	BICYCLIST ACTION (UNIT 3)	BICYCLIST CONTRIBUTING CIRCUMSTANCE 1 (UNIT 3)	BICYCLIST CONTRIBUTING CIRCUMSTANCE 2 (UNIT 3)	BICYCLIST CONTRIBUTING CIRCUMSTANCE 3 (UNIT 3)	BICYCLIST WAS USING (UNIT 3)	WA STATE PLANE SOUTH - X	WA STATE PLANE SOUTH - Y
E876061							1080913.14	1019768.44
E933757							1080537.14	1019789.09
EB55007							1081786.47	1019770.87
ED16506							1083579.76	1020270.29
E911109							1080640.84	1020340.08
ED04546							1082779.17	1020271.93
E828125	Roadway						1082794.47	1020271.98
EC24196							1082787.06	1020271.95
EC92797							1082673.42	1020270.85
E799312							1080958.96	1020569.47
EA57875							1081507.63	1022167.51
EC99498							1082179.45	1022155.48
E784570	Designated Bike Route						1082718.23	1022145.83
E893905							1084028.94	1022120.11
E931616							1084028.94	1022120.11
EB32116							1080806.77	1022178.01
E887134							1080806.55	1022178.58
E814273							1083345.32	1022940.04
E784569							1081763.72	1023699.7
EC09155	Roadway						1084010.31	1026293.97
EB73630							1080389.48	1030123.05
E887135							1084073.92	1029980.6
E871336							1081063.33	1030060.9
E943306							1083613.16	1029999.36
E791734							1078632.58	1018759.36
EA38529							1080582.84	1018985.38
E896293							1080797.39	1018987.47
E782524							1080727.33	1019516.46

REPORT NUMBER	JURISDICTION	COUNTY	CITY	TRIBAL RESERVATION NAME	INVESTIGATIVE AGENCY	REPORT NUMBER	INDEXED PRIMARY TRAFFICWAY
E985385	City Street	Jefferson	Port Townsend		Municipal/City Police	E985385	9TH ST
EC92809	City Street	Jefferson	Port Townsend		Municipal/City Police	EC92809	ADAMS ST
EC59234	City Street	Jefferson	Port Townsend		Municipal/City Police	EC59234	ADMIRALTY AVE
EB37301	City Street	Jefferson	Port Townsend		Municipal/City Police	EB37301	ALLEY SE OF WATER ST
E819334	City Street	Jefferson	Port Townsend		Municipal/City Police	E819334	BENEDICT ST
E784571	City Street	Jefferson	Port Townsend		Municipal/City Police	E784571	BENEDICT ST
E775432	City Street	Jefferson	Port Townsend		Municipal/City Police	E775432	BENEDICT ST
E876060	City Street	Jefferson	Port Townsend		Municipal/City Police	E876060	BENTON ST
E759502	City Street	Jefferson	Port Townsend		Municipal/City Police	E759502	BENTON ST
E808447	City Street	Jefferson	Port Townsend		Municipal/City Police	E808447	BLAINE ST
EA22362	City Street	Jefferson	Port Townsend		Municipal/City Police	EA22362	BLAINE ST
EC76433	City Street	Jefferson	Port Townsend		Municipal/City Police	EC76433	BLAINE ST
E980898	City Street	Jefferson	Port Townsend		Municipal/City Police	E980898	BLAINE ST
E769568	City Street	Jefferson	Port Townsend		Municipal/City Police	E769568	CASS ST
E878904	City Street	Jefferson	Port Townsend		Municipal/City Police	E878904	CASS ST
E779531	City Street	Jefferson	Port Townsend		Municipal/City Police	E779531	CASS ST
EC79264	City Street	Jefferson	Port Townsend		Municipal/City Police	EC79264	CASS ST
EA55323	City Street	Jefferson	Port Townsend		Municipal/City Police	EA55323	CASS ST
E988711	City Street	Jefferson	Port Townsend		Municipal/City Police	E988711	CLAY ST
E961341	City Street	Jefferson	Port Townsend		Municipal/City Police	E961341	CLAY ST
ED22129	City Street	Jefferson	Port Townsend		Municipal/City Police	ED22129	CLIFF ST
EA99777	City Street	Jefferson	Port Townsend		Municipal/City Police	EA99777	COOK AVE
EA22361	City Street	Jefferson	Port Townsend		Municipal/City Police	EA22361	DISCOVERY RD
EC45138	City Street	Jefferson	Port Townsend		Municipal/City Police	EC45138	DISCOVERY RD
EA07785	City Street	Jefferson	Port Townsend		Municipal/City Police	EA07785	DISCOVERY RD
EC09236	City Street	Jefferson	Port Townsend		Municipal/City Police	EC09236	DISCOVERY RD
E951826	City Street	Jefferson	Port Townsend		Municipal/City Police	E951826	DISCOVERY RD
EA03612	City Street	Jefferson	Port Townsend		Municipal/City Police	EA03612	DISCOVERY RD

REPORT NUMBER	PRIMARY TRAFFICWAY	BLOCK NUMBER	MILEPOST	A /B	MAINLINE ARM	SR ONLY ACCUMULATIVE ROUTE MILEPOST (ARM)	SR ONLY HISTORY/ SUSPENSE	INTERSECTING TRAFFICWAY	DIST FROM REF POINT	MI or FT	COMP DIR FROM REF POINT
E985385	9TH ST	0					No	SHERIDAN ST			
EC92809	ADAMS ST	200					No		106	F	SE
EC59234	ADMIRALTY AVE	1401					No	SPRUCE ST			
EB37301	ALLEY SE OF WATER ST	600					No				SW
E819334	BENEDICT ST	400					No		76	F	SE
E784571	BENEDICT ST	0					No	JEFFERSON ST			
E775432	BENEDICT ST	0					No	JEFFERSON ST			
E876060	BENTON ST	0					No	BLAINE ST			
E759502	BENTON ST	0					No	FRANKLIN ST			
E808447	BLAINE ST	0					No	KEARNEY ST			
EA22362	BLAINE ST	0					No	WALKER ST			
EC76433	BLAINE ST	1900					No	WALKER ST			
E980898	BLAINE ST						No	WALKER ST			
E769568	CASS ST	430					No		76	F	SE
E878904	CASS ST	400					No		100	F	SE
E779531	CASS ST	400					No		120	F	NW
EC79264	CASS ST	391					No	FRANKLIN ST			
EA55323	CASS ST	0					No	LAWRENCE ST			
E988711	CLAY ST	0					No	CASS ST			
E961341	CLAY ST	0					No	FILLMORE ST			
ED22129	CLIFF ST	3200					No		0.25	M	N
EA99777	COOK AVE	2200					No		120	F	SW
EA22361	DISCOVERY RD	400					No				
EC45138	DISCOVERY RD						No		72	F	E
EA07785	DISCOVERY RD	2800					No		100	F	S
EC09236	DISCOVERY RD	600					No		92	F	NE
E951826	DISCOVERY RD	800					No		317	F	SW
EA03612	DISCOVERY RD	700					No		219	F	NE

REPORT NUMBER	REFERENCE POINT NAME	DATE	DAY NAME	TIME 24	TIME	MOST SEVERE SOBRIETY TYPE CODE	MOST SEVERE SOBRIETY TYPE	MOST SEVERE INJURY TYPE CODE	MOST SEVERE INJURY TYPE
E985385		11/23/2019	Saturday	09:30	9:30 AM	4	Had NOT Been Drinking	1	No Apparent Injury
EC92809	WASHINGTON ST	09/25/2022	Sunday	17:19	5:19 PM			1	No Apparent Injury
EC59234		06/11/2022	Saturday	09:40	9:40 AM			1	No Apparent Injury
EB37301	MADISON ST	05/15/2021	Saturday	19:44	7:44 PM			1	No Apparent Injury
E819334	E SIMS WAY	07/18/2018	Wednesday	15:24	3:24 PM	4	Had NOT Been Drinking	1	No Apparent Injury
E784571		03/26/2018	Monday	12:42	12:42 PM	4	Had NOT Been Drinking	1	No Apparent Injury
E775432		03/01/2018	Thursday	16:44	4:44 PM	4	Had NOT Been Drinking	1	No Apparent Injury
E876060		12/13/2018	Thursday	13:00	1:00 PM	4	Had NOT Been Drinking	1	No Apparent Injury
E759502		01/11/2018	Thursday	14:48	2:48 PM	4	Had NOT Been Drinking	1	No Apparent Injury
E808447		06/01/2018	Friday	15:53	3:53 PM	4	Had NOT Been Drinking	1	No Apparent Injury
EA22362		02/23/2020	Sunday	01:17	1:17 AM			1	No Apparent Injury
EC76433		08/02/2022	Tuesday	19:18	7:18 PM			1	No Apparent Injury
E980898		10/23/2019	Wednesday	15:17	3:17 PM	4	Had NOT Been Drinking	1	No Apparent Injury
E769568	FRANKLIN ST	02/15/2018	Thursday	12:34	12:34 PM	4	Had NOT Been Drinking	1	No Apparent Injury
E878904	FRANKLIN ST	12/14/2018	Friday	16:50	4:50 PM	4	Had NOT Been Drinking	1	No Apparent Injury
E779531	JEFFERSON ST	03/12/2018	Monday	12:55	12:55 PM	4	Had NOT Been Drinking	1	No Apparent Injury
EC79264		08/29/2022	Monday	13:14	1:14 PM			1	No Apparent Injury
EA55323		08/06/2020	Thursday	17:36	5:36 PM			1	No Apparent Injury
E988711		11/17/2019	Sunday	14:54	2:54 PM	4	Had NOT Been Drinking	1	No Apparent Injury
E961341		09/03/2019	Tuesday	19:40	7:40 PM	4	Had NOT Been Drinking	5	Suspected Serious Injury
ED22129	HASTINGS AVE	11/29/2022	Tuesday	18:00	6:00 PM			1	No Apparent Injury
EA99777	BELL ST	01/11/2021	Monday	01:00	1:00 AM			6	Suspected Minor Injury
EA22361		02/12/2020	Wednesday	09:59	9:59 AM			1	No Apparent Injury
EC45138	30TH ST	05/04/2022	Wednesday	06:25	6:25 AM			1	No Apparent Injury
EA07785	7TH ST	12/18/2019	Wednesday	17:33	5:33 PM			1	No Apparent Injury
EC09236	CEMETERY ST	12/27/2021	Monday	18:30	6:30 PM			1	No Apparent Injury
E951826	HOLCOMB ST	08/19/2019	Monday	16:17	4:17 PM	2	HBD - Ability Not Impaired	1	No Apparent Injury
EA03612	HOLCOMB ST	01/15/2020	Wednesday	15:15	3:15 PM			1	No Apparent Injury

REPORT NUMBER	FATAL COLS	SUSP SER INJ COLS	SUSP MINOR INJ COLS	POSS INJ COLS	TOTAL INJ COLS	# FAT	# SUSP SER INJ	# SUSP MINOR INJ	# POS INJ	TOTAL # INJ	# VEH	# PEDS	# PEDAL	FIRST COLLISION TYPE CODE
E985385	0	0	0	0	0	0	0	0	0	0	2	0	0	10
EC92809	0	0	0	0	0	0	0	0	0	0	2	0	0	20
EC59234	0	0	0	0	0	0	0	0	0	0	1	0	0	50
EB37301	0	0	0	0	0	0	0	0	0	0	1	0	0	50
E819334	0	0	0	0	0	0	0	0	0	0	2	0	0	20
E784571	0	0	0	0	0	0	0	0	0	0	2	0	0	10
E775432	0	0	0	0	0	0	0	0	0	0	2	0	0	10
E876060	0	0	0	0	0	0	0	0	0	0	2	0	0	10
E759502	0	0	0	0	0	0	0	0	0	0	2	0	0	10
E808447	0	0	0	0	0	0	0	0	0	0	2	0	0	10
EA22362	0	0	0	0	0	0	0	0	0	0	1	0	0	50
EC76433	0	0	0	0	0	0	0	0	0	0	2	0	0	10
E980898	0	0	0	0	0	0	0	0	0	0	2	0	0	10
E769568	0	0	0	0	0	0	0	0	0	0	2	0	0	32
E878904	0	0	0	0	0	0	0	0	0	0	2	0	0	32
E779531	0	0	0	0	0	0	0	0	0	0	2	0	0	32
EC79264	0	0	0	0	0	0	0	0	0	0	2	0	0	10
EA55323	0	0	0	0	0	0	0	0	0	0	2	0	0	10
E988711	0	0	0	0	0	0	0	0	0	0	2	0	0	10
E961341	0	1	0	0	1	0	1	0	0	1	2	0	0	10
ED22129	0	0	0	0	0	0	0	0	0	0	2	0	0	10
EA99777	0	0	1	0	1	0	0	1	0	1	1	0	0	50
EA22361	0	0	0	0	0	0	0	0	0	0	1	0	0	50
EC45138	0	0	0	0	0	0	0	0	0	0	1	0	0	50
EA07785	0	0	0	0	0	0	0	0	0	0	2	0	0	57
EC09236	0	0	0	0	0	0	0	0	0	0	1	0	0	50
E951826	0	0	0	0	0	0	0	0	0	0	2	0	0	10
EA03612	0	0	0	0	0	0	0	0	0	0	1	0	0	50

REPORT NUMBER	FIRST COLLISION TYPE	FIRST OBJECT STRUCK CODE
E985385	Entering at angle	
EC92809	One car leaving parked position	
EC59234	Fixed object	66
EB37301	Fixed object	66
E819334	One car leaving parked position	
E784571	Entering at angle	
E775432	Entering at angle	
E876060	Entering at angle	
E759502	Entering at angle	
E808447	Entering at angle	
EA22362	Fixed object	56
EC76433	Entering at angle	
E980898	Entering at angle	
E769568	One parked--one moving	
E878904	One parked--one moving	
E779531	One parked--one moving	
EC79264	Entering at angle	
EA55323	Entering at angle	
E988711	Entering at angle	
E961341	Entering at angle	
ED22129	Entering at angle	
EA99777	Fixed object	59
EA22361	Fixed object	18
EC45138	Fixed object	74
EA07785	All other non-collision	80
EC09236	Fixed object	56
E951826	Entering at angle	
EA03612	Fixed object	16

REPORT NUMBER	FIRST OBJECT STRUCK	SECOND COLLISION TYPE CODE	SECOND COLLISION TYPE	SECOND OBJECT STRUCK CODE
E985385				
EC92809				
EC59234	Fence			
EB37301	Fence			
E819334				
E784571				
E775432				
E876060				
E759502				
E808447				
EA22362	Tree or Stump (stationary)	50	Fixed object	56
EC76433				
E980898				
E769568				
E878904				
E779531				
EC79264				
EA55323				
E988711				
E961341				
ED22129				
EA99777	Earth Bank or Ledge	50	Fixed object	59
EA22361	Utility Pole			
EC45138	Roadway Ditch	50	Fixed object	56
EA07785	Falling tree on vehicle (on the road)	57	All other non-collision	80
EC09236	Tree or Stump (stationary)			
E951826				
EA03612	Street Light Pole or Base			

REPORT NUMBER	SECOND OBJECT STRUCK	JUNCTION RELATIONSHIP CODE	JUNCTION RELATIONSHIP	WEATHER CODE
E985385		1	At Intersection and Related	1
EC92809		4	Not at Intersection and Not Related	1
EC59234		1	At Intersection and Related	2
EB37301		4	Not at Intersection and Not Related	1
E819334		4	Not at Intersection and Not Related	1
E784571		1	At Intersection and Related	3
E775432		1	At Intersection and Related	1
E876060		1	At Intersection and Related	2
E759502		1	At Intersection and Related	3
E808447		1	At Intersection and Related	1
EA22362	Tree or Stump (stationary)	1	At Intersection and Related	2
EC76433		1	At Intersection and Related	1
E980898		1	At Intersection and Related	1
E769568		3	At Driveway	1
E878904		4	Not at Intersection and Not Related	2
E779531		4	Not at Intersection and Not Related	1
EC79264		1	At Intersection and Related	1
EA55323		1	At Intersection and Related	1
E988711		1	At Intersection and Related	1
E961341		1	At Intersection and Related	1
ED22129		3	At Driveway	2
EA99777	Earth Bank or Ledge	4	Not at Intersection and Not Related	1
EA22361		4	Not at Intersection and Not Related	1
EC45138	Tree or Stump (stationary)	4	Not at Intersection and Not Related	2
EA07785	Falling tree on vehicle (on the road)	4	Not at Intersection and Not Related	3
EC09236		4	Not at Intersection and Not Related	4
E951826		3	At Driveway	1
EA03612		4	Not at Intersection and Not Related	6



REPORT NUMBER	WEATHER	ROADWAY SURFACE CONDITION CODE	ROADWAY SURFACE CONDITION	ROADWAY CHARACTERISTIC CODE	ROADWAY CHARACTERISTIC	LIGHTING CONDITION CODE	LIGHTING CONDITION
E985385	Clear or Partly Cloudy	1	Dry	1	Straight & Level	1	Daylight
EC92809	Clear	1	Dry			1	Daylight
EC59234	Overcast	2	Wet	5	Curve & Level	1	Daylight
EB37301	Clear	1	Dry	1	Straight & Level	1	Daylight
E819334	Clear or Partly Cloudy	1	Dry	1	Straight & Level	1	Daylight
E784571	Raining	2	Wet	1	Straight & Level	1	Daylight
E775432	Clear or Partly Cloudy	1	Dry			1	Daylight
E876060	Overcast	1	Dry	1	Straight & Level	1	Daylight
E759502	Raining	2	Wet	2	Straight & Grade	1	Daylight
E808447	Clear or Partly Cloudy	1	Dry			1	Daylight
EA22362	Overcast	1	Dry	2	Straight & Grade	4	Dark-Street Lights On
EC76433	Clear or Partly Cloudy	1	Dry	1	Straight & Level	1	Daylight
E980898	Clear or Partly Cloudy	1	Dry	1	Straight & Level	1	Daylight
E769568	Clear or Partly Cloudy	1	Dry			1	Daylight
E878904	Overcast	1	Dry	2	Straight & Grade	6	Dark-No Street Lights
E779531	Clear or Partly Cloudy	1	Dry	2	Straight & Grade	1	Daylight
EC79264	Clear or Partly Cloudy	1	Dry	2	Straight & Grade	1	Daylight
EA55323	Clear or Partly Cloudy	1	Dry	2	Straight & Grade	1	Daylight
E988711	Clear or Partly Cloudy	1	Dry	1	Straight & Level	1	Daylight
E961341	Clear or Partly Cloudy	1	Dry	3	Straight at Hillcr	3	Dusk
ED22129	Overcast	5	Sand/Mud/Dirt	1	Straight & Level	6	Dark-No Street Lights
EA99777	Clear	1	Dry	2	Straight & Grade	6	Dark-No Street Lights
EA22361	Clear	1	Dry			1	Daylight
EC45138	Overcast	2	Wet	2	Straight & Grade	1	Daylight
EA07785	Raining	2	Wet	1	Straight & Level	6	Dark-No Street Lights
EC09236	Snowing	3	Snow/Slush	1	Straight & Level	4	Dark-Street Lights On
E951826	Clear or Partly Cloudy	1	Dry	1	Straight & Level	1	Daylight
EA03612	Sleet or Hail or Freezing Rain	3	Snow/Slush	5	Curve & Level	1	Daylight

REPORT NUMBER	MISCELLANEOUS TRAFFICWAY TYPE	MISCELLANEOUS TRAFFICWAY NUMBER	CO ONLY INTERSECTING COUNTY ROAD MILEPOST	CO ONLY INTERSECTING COUNTY ROAD MP AB IND	CO ONLY FEDERAL FUNCTIONAL CLASS	FIRST IMPACT LOCATION CODE
E985385						C1
EC92809						C1
EC59234						C4
EB37301						C4
E819334						C1
E784571						C1
E775432						C1
E876060						C1
E759502						C1
E808447						C1
EA22362						C4
EC76433						C1
E980898						C1
E769568						C2
E878904						C2
E779531						C2
EC79264						C1
EA55323						C1
E988711						C1
E961341						C1
ED22129						C1
EA99777						C4
EA22361						C0
EC45138						C4
EA07785						C1
EC09236						C4
E951826						C1
EA03612						C4

REPORT NUMBER	FIRST IMPACT LOCATION (City, County & Misc Trafficways - 2010 forward)	SR ONLY VEH 1 MOVEMENT	SR ONLY VEH 2 MOVEMENT	SR ONLY URBAN/RURAL
E985385	Lane of Primary Trafficway			
EC92809	Lane of Primary Trafficway			
EC59234	Past the Outside Shoulder of Primary Trafficway			
EB37301	Past the Outside Shoulder of Primary Trafficway			
E819334	Lane of Primary Trafficway			
E784571	Lane of Primary Trafficway			
E775432	Lane of Primary Trafficway			
E876060	Lane of Primary Trafficway			
E759502	Lane of Primary Trafficway			
E808447	Lane of Primary Trafficway			
EA22362	Past the Outside Shoulder of Primary Trafficway			
EC76433	Lane of Primary Trafficway			
E980898	Lane of Primary Trafficway			
E769568	Outside Shoulder of Primary Trafficway			
E878904	Outside Shoulder of Primary Trafficway			
E779531	Outside Shoulder of Primary Trafficway			
EC79264	Lane of Primary Trafficway			
EA55323	Lane of Primary Trafficway			
E988711	Lane of Primary Trafficway			
E961341	Lane of Primary Trafficway			
ED22129	Lane of Primary Trafficway			
EA99777	Past the Outside Shoulder of Primary Trafficway			
EA22361	Other Location (City/County/Misc. Trafficway)			
EC45138	Past the Outside Shoulder of Primary Trafficway			
EA07785	Lane of Primary Trafficway			
EC09236	Past the Outside Shoulder of Primary Trafficway			
E951826	Lane of Primary Trafficway			
EA03612	Past the Outside Shoulder of Primary Trafficway			

REPORT NUMBER	SR ONLY STATE FUNCTIONAL CLASS	VEHICLE 1 TYPE	VEHICLE 1 ACTION	VEHICLE 1 COMPASS DIRECTION FROM	VEHICLE 1 COMPASS DIRECTION TO
E985385		Passenger Car	Starting in Traffic Lane	North	South
EC92809		Pickup,Panel Truck or Vanette under 10,000 lb	Backing	Vehicle Backing	Vehicle Backing
EC59234		Pickup,Panel Truck or Vanette under 10,000 lb	Making Right Turn	North	South
EB37301		Passenger Car	Going Straight Ahead	South	North
E819334		Passenger Car	Backing	Vehicle Backing	Vehicle Backing
E784571		Passenger Car	Going Straight Ahead	West	East
E775432		Passenger Car	Going Straight Ahead	West	East
E876060		Passenger Car	Starting in Traffic Lane	South	North
E759502		Pickup,Panel Truck or Vanette under 10,000 lb	Going Straight Ahead	West	East
E808447		Truck (Flatbad, Van, etc)	Making Left Turn	North	East
EA22362		Pickup,Panel Truck or Vanette under 10,000 lb	Going Straight Ahead	East	West
EC76433		Passenger Car	Making Left Turn	Northeast	Southeast
E980898		Passenger Car	Making Left Turn	West	North
E769568		Pickup,Panel Truck or Vanette under 10,000 lb	Backing	Vehicle Backing	Vehicle Backing
E878904		Pickup,Panel Truck or Vanette under 10,000 lb	Going Straight Ahead	South	North
E779531		Pickup,Panel Truck or Vanette under 10,000 lb	Backing	Vehicle Backing	Vehicle Backing
EC79264		Passenger Car	Going Straight Ahead	Southeast	Northwest
EA55323		Pickup,Panel Truck or Vanette under 10,000 lb	Going Straight Ahead	South	North
E988711		Pickup,Panel Truck or Vanette under 10,000 lb	Going Straight Ahead	South	South
E961341		Passenger Car	Going Straight Ahead	East	West
ED22129		Passenger Car	Backing	Vehicle Backing	Vehicle Backing
EA99777		Pickup,Panel Truck or Vanette under 10,000 lb	Going Straight Ahead	South	North
EA22361		Passenger Car	Backing	Vehicle Backing	Vehicle Backing
EC45138		Pickup,Panel Truck or Vanette under 10,000 lb	Going Straight Ahead	West	East
EA07785		Pickup,Panel Truck or Vanette under 10,000 lb	Going Straight Ahead	East	West
EC09236		Pickup,Panel Truck or Vanette under 10,000 lb	Going Straight Ahead	Northeast	Southwest
E951826		Pickup,Panel Truck or Vanette under 10,000 lb	Going Straight Ahead	Southwest	Southwest
EA03612		Bus or Motor Stage	Going Straight Ahead	East	South

REPORT NUMBER	VEHICLE 1 TRAFFIC CONTROL	VEHICLE 1 POSTED SPEED	VEHICLE 1 ROADWAY TYPE	VEHICLE 1 ROADWAY SURFACE TYPE	VEHICLE 2 TYPE
E985385	Stop Sign	25	Two Way - Undivided	Blacktop	Passenger Car
EC92809	No Traffic Control		One Way	Concrete	Pickup,Panel Truck or Vanette under 10,000 lb
EC59234	No Traffic Control	25	Two Way - Undivided	Blacktop	
EB37301	No Traffic Control		Alley	Blacktop	
E819334	No Traffic Control	25	Two Way - Divided, no Barrier	Blacktop	Pickup,Panel Truck or Vanette under 10,000 lb
E784571	Stop Sign	25	Two Way - Undivided	Blacktop	Passenger Car
E775432	Stop Sign	25	Two Way - Undivided	Blacktop	Passenger Car
E876060	Stop Sign	25	Two Way - Undivided	Blacktop	Passenger Car
E759502	Stop Sign	25	Two Way - Undivided	Blacktop	Passenger Car
E808447	Stop Sign	25	Two Way - Divided, no Barrier	Blacktop	Passenger Car
EA22362	Stop Sign	25	Two Way - Undivided	Blacktop	
EC76433	Stop Sign	25	Two Way - Undivided	Blacktop	Passenger Car
E980898	Stop Sign		Two Way - Divided, no Barrier	Blacktop	Passenger Car
E769568	No Traffic Control	25	Two Way - Undivided	Blacktop	Passenger Car
E878904	No Traffic Control	25	Two Way - Undivided	Blacktop	Pickup,Panel Truck or Vanette under 10,000 lb
E779531	No Traffic Control	25	Two Way - Undivided	Blacktop	Passenger Car
EC79264	No Traffic Control	25	Two Way - Undivided	Blacktop	Passenger Car
EA55323	Stop Sign	25	Two Way - Undivided	Concrete	Pickup,Panel Truck or Vanette under 10,000 lb
E988711	No Traffic Control	25	Two Way - Undivided	Concrete	Pickup,Panel Truck or Vanette under 10,000 lb
E961341	No Traffic Control	25	Two Way - Undivided	Blacktop	Passenger Car
ED22129	No Traffic Control		Two Way - Undivided	Dirt	Passenger Car
EA99777	No Traffic Control	25	Two Way - Undivided	Blacktop	
EA22361	No Traffic Control		Driveway	Blacktop	
EC45138	No Traffic Control	25	Two Way - Divided, no Barrier	Blacktop	
EA07785	No Traffic Control	25	Two Way - Undivided	Blacktop	Passenger Car
EC09236	No Traffic Control	25	Two Way - Divided, no Barrier	Blacktop	
E951826	No Traffic Control	25	Two Way - Undivided	Concrete	Pickup,Panel Truck or Vanette under 10,000 lb
EA03612	No Traffic Control	25	Two Way - Divided, no Barrier	Blacktop	

REPORT NUMBER	VEHICLE 2 ACTION	VEHICLE 2 COMPASS DIRECTION FROM	VEHICLE 2 COMPASS DIRECTION TO	VEHICLE 2 TRAFFIC CONTROL	VEHICLE 2 POSTED SPEED	VEHICLE 2 ROADWAY TYPE
E985385	Going Straight Ahead	East	West	No Traffic Control	30	Two Way - Undivided
EC92809	Stopped in Roadway	Vehicle Stopped	Vehicle Stopped	No Traffic Control		One Way
EC59234						
EB37301						
E819334	Stopped for Traffic	Vehicle Stopped	Vehicle Stopped	No Traffic Control		Two Way - Divided, no Barrier
E784571	Going Straight Ahead	South	North	No Traffic Control	25	Two Way - Undivided
E775432	Going Straight Ahead	North	South	No Traffic Control	25	Two Way - Undivided
E876060	Starting in Traffic Lane	West	East	Stop Sign	25	Two Way - Undivided
E759502	Going Straight Ahead	North	South	No Traffic Control	25	Two Way - Undivided
E808447	Making Left Turn	West	North	No Traffic Control	25	
EA22362						
EC76433	Going Straight Ahead	Northwest	Southeast	Stop Sign		Two Way - Undivided
E980898	Going Straight Ahead	North	South	No Traffic Control	25	Two Way - Divided, no Barrier
E769568	Legally Parked, Unoccupied					
E878904	Legally Parked, Unoccupied					
E779531	Legally Parked, Unoccupied					
EC79264	Going Straight Ahead	Southwest	Northeast	No Traffic Control	25	Two Way - Undivided
EA55323	Going Straight Ahead	East	West	No Traffic Control	25	Two Way - Undivided
E988711	Going Straight Ahead	West	West	No Traffic Control	25	Two Way - Undivided
E961341	Going Straight Ahead	South	North	No Traffic Control	25	Two Way - Undivided
ED22129	Going Straight Ahead	South	North	No Traffic Control	25	Two Way - Undivided
EA99777						
EA22361						
EC45138						
EA07785	Going Straight Ahead	East	West	No Traffic Control	25	Two Way - Undivided
EC09236						
E951826	Backing	Vehicle Backing	Vehicle Backing	No Traffic Control	25	Two Way - Undivided
EA03612						

REPORT NUMBER	VEHICLE 2 ROADWAY SURFACE TYPE	VEHICLE 3 TYPE	VEHICLE 3 ACTION	VEHICLE 3 COMPASS DIRECTION FROM	VEHICLE 3 COMPASS DIRECTION TO
E985385	Blacktop				
EC92809	Concrete				
EC59234					
EB37301					
E819334	Blacktop				
E784571	Blacktop				
E775432	Blacktop				
E876060	Blacktop				
E759502	Blacktop				
E808447	Blacktop				
EA22362					
EC76433	Blacktop				
E980898	Blacktop				
E769568					
E878904					
E779531					
EC79264	Blacktop				
EA55323	Concrete				
E988711	Concrete				
E961341	Blacktop				
ED22129	Dirt				
EA99777					
EA22361					
EC45138					
EA07785	Blacktop				
EC09236					
E951826	Concrete				
EA03612					

REPORT NUMBER	VEHICLE 3 TRAFFIC CONTROL	VEHICLE 3 POSTED SPEED	VEHICLE 3 ROADWAY TYPE	VEHICLE 3 ROADWAY SURFACE TYPE	MV DRIVER CONTRIBUTING CIRCUMSTANCE 1 (UNIT 1)
E985385					Inattention
EC92809					Improper Backing
EC59234					Exceeding Reas. Safe Speed
EB37301					Under Influence of Alcohol
E819334					Inattention
E784571					Inattention
E775432					Disregard Stop Sign - Flashing Red
E876060					Inattention
E759502					Disregard Stop Sign - Flashing Red
E808447					Did Not Grant RW to Vehicle
EA22362					Under Influence of Alcohol
EC76433					Other Contributing Circ Not Listed
E980898					Improper Turn/Merge
E769568					Improper Backing
E878904					Distractions Outside Vehicle
E779531					Improper Backing
EC79264					Did Not Grant RW to Vehicle
EA55323					Disregard Traffic Sign and Signals
E988711					Did Not Grant RW to Vehicle
E961341					Distractions Outside Vehicle
ED22129					Improper Backing
EA99777					Exceeding Stated Speed Limit
EA22361					Improper Backing
EC45138					Distractions Outside Vehicle
EA07785					None
EC09236					Exceeding Reas. Safe Speed
E951826					None
EA03612					Other Distractions



REPORT NUMBER	MV DRIVER CONTRIBUTING CIRCUMSTANCE 2 (UNIT 1)	MV DRIVER CONTRIBUTING CIRCUMSTANCE 3 (UNIT 1)
E985385		
EC92809		
EC59234		
EB37301	Under Influence of Drugs	
E819334	Improper Backing	
E784571	Did Not Grant RW to Vehicle	
E775432		
E876060	Did Not Grant RW to Vehicle	
E759502	Inattention	
E808447		
EA22362	Exceeding Reas. Safe Speed	Apparently Emotional (Depressed, Angry,
EC76433		
E980898		
E769568		
E878904		
E779531		
EC79264		
EA55323		
E988711		
E961341		
ED22129		
EA99777		
EA22361	Distractions Outside Vehicle	
EC45138		
EA07785		
EC09236		
E951826		
EA03612		

REPORT NUMBER	MV DRIVER MISC ACTION 1 (UNIT 1)	MV DRIVER MISC ACTION 2 (UNIT 1)	MV DRIVER MISC ACTION 3 (UNIT 1)
E985385			
EC92809			
EC59234			
EB37301			
E819334			
E784571	Proceeded after stopping for flashing red light or stop sign		
E775432			
E876060	Proceeded after stopping for flashing red light or stop sign		
E759502			
E808447	Turn after stopping at red flashing light or stop sign	Hit and run	
EA22362			
EC76433			
E980898	Turn after stopping at red flashing light or stop sign		
E769568			
E878904	Blinded by headlights		
E779531	Parking maneuver (angle, straight, or perpendicular)		
EC79264			
EA55323			
E988711			
E961341	View obstructed by other vehicle or object		
ED22129			
EA99777			
EA22361			
EC45138			
EA07785			
EC09236			
E951826			
EA03612			

REPORT NUMBER	MV DRIVER CONTRIBUTING CIRCUMSTANCE 1 (UNIT 2)	MV DRIVER CONTRIBUTING CIRCUMSTANCE 2 (UNIT 2)	MV DRIVER CONTRIBUTING CIRCUMSTANCE 3 (UNIT 2)
E985385	None		
EC92809	None		
EC59234			
EB37301			
E819334	None		
E784571	None		
E775432	None		
E876060	None		
E759502	None		
E808447	None		
EA22362			
EC76433	None		
E980898	None		
E769568	None		
E878904	None		
E779531	None		
EC79264	None		
EA55323	None		
E988711	Did Not Grant RW to Vehicle		
E961341	None		
ED22129	None		
EA99777			
EA22361			
EC45138			
EA07785	None		
EC09236			
E951826	Improper Backing	Did Not Grant RW to Vehicle	
EA03612			

REPORT NUMBER	MV DRIVER MISC ACTION 1 (UNIT 2)
E985385	
EC92809	
EC59234	
EB37301	
E819334	
E784571	
E775432	
E876060	Proceeded after stopping for flashing red light or stop sign
E759502	
E808447	
EA22362	
EC76433	
E980898	
E769568	
E878904	
E779531	
EC79264	
EA55323	
E988711	
E961341	
ED22129	
EA99777	
EA22361	
EC45138	
EA07785	
EC09236	
E951826	
EA03612	

REPORT NUMBER	MV DRIVER MISC ACTION 2 (UNIT 2)	MV DRIVER MISC ACTION 3 (UNIT 2)	MV DRIVER CONTRIBUTING CIRCUMSTANCE 1 (UNIT 3)
E985385			
EC92809			
EC59234			
EB37301			
E819334			
E784571			
E775432			
E876060			
E759502			
E808447			
EA22362			
EC76433			
E980898			
E769568			
E878904			
E779531			
EC79264			
EA55323			
E988711			
E961341			
ED22129			
EA99777			
EA22361			
EC45138			
EA07785			
EC09236			
E951826			
EA03612			

REPORT NUMBER	MV DRIVER CONTRIBUTING CIRCUMSTANCE 2 (UNIT 3)	MV DRIVER CONTRIBUTING CIRCUMSTANCE 3 (UNIT 3)	MV DRIVER MISC ACTION 1 (UNIT 3)
E985385			
EC92809			
EC59234			
EB37301			
E819334			
E784571			
E775432			
E876060			
E759502			
E808447			
EA22362			
EC76433			
E980898			
E769568			
E878904			
E779531			
EC79264			
EA55323			
E988711			
E961341			
ED22129			
EA99777			
EA22361			
EC45138			
EA07785			
EC09236			
E951826			
EA03612			

REPORT NUMBER	MV DRIVER MISC ACTION 2 (UNIT 3)	MV DRIVER MISC ACTION 3 (UNIT 3)	PEDESTRIAN ACTION (UNIT 2)
E985385			
EC92809			
EC59234			
EB37301			
E819334			
E784571			
E775432			
E876060			
E759502			
E808447			
EA22362			
EC76433			
E980898			
E769568			
E878904			
E779531			
EC79264			
EA55323			
E988711			
E961341			
ED22129			
EA99777			
EA22361			
EC45138			
EA07785			
EC09236			
E951826			
EA03612			

REPORT NUMBER	PEDESTRIAN CONTRIBUTING CIRCUMSTANCE 1 (UNIT 2)	PEDESTRIAN CONTRIBUTING CIRCUMSTANCE 2 (UNIT 2)	PEDESTRIAN CONTRIBUTING CIRCUMSTANCE 3 (UNIT 2)	PEDESTRIAN WAS USING (UNIT 2)	PEDESTRIAN ACTION (UNIT 3)	PEDESTRIAN CONTRIBUTING CIRCUMSTANCE 1 (UNIT 3)
E985385						
EC92809						
EC59234						
EB37301						
E819334						
E784571						
E775432						
E876060						
E759502						
E808447						
EA22362						
EC76433						
E980898						
E769568						
E878904						
E779531						
EC79264						
EA55323						
E988711						
E961341						
ED22129						
EA99777						
EA22361						
EC45138						
EA07785						
EC09236						
E951826						
EA03612						



REPORT NUMBER	PEDESTRIAN CONTRIBUTING CIRCUMSTANCE 2 (UNIT 3)	PEDESTRIAN CONTRIBUTING CIRCUMSTANCE 3 (UNIT 3)	PEDESTRIAN WAS USING (UNIT 3)	PEDESTRIAN ACTION (UNIT 4)	PEDESTRIAN CONTRIBUTING CIRCUMSTANCE 1 (UNIT 4)	PEDESTRIAN CONTRIBUTING CIRCUMSTANCE 2 (UNIT 4)	PEDESTRIAN CONTRIBUTING CIRCUMSTANCE 3 (UNIT 4)
E985385							
EC92809							
EC59234							
EB37301							
E819334							
E784571							
E775432							
E876060							
E759502							
E808447							
EA22362							
EC76433							
E980898							
E769568							
E878904							
E779531							
EC79264							
EA55323							
E988711							
E961341							
ED22129							
EA99777							
EA22361							
EC45138							
EA07785							
EC09236							
E951826							
EA03612							

REPORT NUMBER	PEDESTRIAN WAS USING (UNIT 4)	BICYCLIST ACTION (UNIT 1)	BICYCLIST CONTRIBUTING CIRCUMSTANCE 1 (UNIT 1)	BICYCLIST CONTRIBUTING CIRCUMSTANCE 2 (UNIT 1)	BICYCLIST CONTRIBUTING CIRCUMSTANCE 3 (UNIT 1)	BICYCLIST WAS USING (UNIT 1)
E985385						
EC92809						
EC59234						
EB37301						
E819334						
E784571						
E775432						
E876060						
E759502						
E808447						
EA22362						
EC76433						
E980898						
E769568						
E878904						
E779531						
EC79264						
EA55323						
E988711						
E961341						
ED22129						
EA99777						
EA22361						
EC45138						
EA07785						
EC09236						
E951826						
EA03612						

REPORT NUMBER	BICYCLIST ACTION (UNIT 2)	BICYCLIST CONTRIBUTING CIRCUMSTANCE 1 (UNIT 2)	BICYCLIST CONTRIBUTING CIRCUMSTANCE 2 (UNIT 2)	BICYCLIST CONTRIBUTING CIRCUMSTANCE 3 (UNIT 2)
E985385				
EC92809				
EC59234				
EB37301				
E819334				
E784571				
E775432				
E876060				
E759502				
E808447				
EA22362				
EC76433				
E980898				
E769568				
E878904				
E779531				
EC79264				
EA55323				
E988711				
E961341				
ED22129				
EA99777				
EA22361				
EC45138				
EA07785				
EC09236				
E951826				
EA03612				

REPORT NUMBER	BICYCLIST WAS USING (UNIT 2)	BICYCLIST ACTION (UNIT 3)	BICYCLIST CONTRIBUTING CIRCUMSTANCE 1 (UNIT 3)	BICYCLIST CONTRIBUTING CIRCUMSTANCE 2 (UNIT 3)	BICYCLIST CONTRIBUTING CIRCUMSTANCE 3 (UNIT 3)	BICYCLIST WAS USING (UNIT 3)	WA STATE PLANE SOUTH - X	WA STATE PLANE SOUTH - Y
E985385							1080757.34	1019516.33
EC92809							1089262.1	1022510.49
EC59234							1084977.06	1029535.17
EB37301							1089796.29	1022509.53
E819334							1084448.34	1020297.02
E784571							1084513.47	1020191.74
E775432							1084513.47	1020191.74
E876060							1086202.9	1023090.53
E759502							1086887.73	1021920.56
E808447							1084627.57	1022319.31
EA22362							1085443.21	1022647.46
EC76433							1085442.87	1022648.43
E980898							1085375.41	1022758.53
E769568							1086416.26	1021556.26
E878904							1086432.96	1021537.99
E779531							1086468.49	1021478.84
EC79264							1086381.42	1021622.63
EA55323							1086085.31	1022138.92
E988711							1086233.73	1021875.84
E961341							1087751.66	1022764.22
ED22129							1077914.12	1025909.26
EA99777							1077819.5	1030745.87
EA22361							1082948.9	1024334.89
EC45138							1083802.12	1025024.97
EA07785							1076284.13	1019104.52
EC09236							1082497.5	1023392.82
E951826							1081614.66	1022429.05
EA03612							1082029.77	1022767.25

REPORT NUMBER	JURISDICTION	COUNTY	CITY	TRIBAL RESERVATION NAME	INVESTIGATIVE AGENCY	REPORT NUMBER	INDEXED PRIMARY TRAFFICWAY
E775431	City Street	Jefferson	Port Townsend		Municipal/City Police	E775431	DISCOVERY RD
E994609	City Street	Jefferson	Port Townsend		County Sheriff	E994609	DISCOVERY RD
EA60096	City Street	Jefferson	Port Townsend		Municipal/City Police	EA60096	DISCOVERY RD
EB37300	City Street	Jefferson	Port Townsend		Municipal/City Police	EB37300	DISCOVERY RD
EA74286	City Street	Jefferson	Port Townsend		Municipal/City Police	EA74286	DISCOVERY RD
E939745	City Street	Jefferson	Port Townsend		Municipal/City Police	E939745	DISCOVERY RD
EC59232	City Street	Jefferson	Port Townsend		Municipal/City Police	EC59232	DISCOVERY RD
ED04549	City Street	Jefferson	Port Townsend		Municipal/City Police	ED04549	DISCOVERY RD
E800133	City Street	Jefferson	Port Townsend		Municipal/City Police	E800133	F ST
E804904	City Street	Jefferson	Port Townsend		Municipal/City Police	E804904	F ST
EB39488	City Street	Jefferson	Port Townsend		Municipal/City Police	EB39488	F ST
EB14972	City Street	Jefferson	Port Townsend		Municipal/City Police	EB14972	F ST
ED25708	City Street	Jefferson	Port Townsend		Municipal/City Police	ED25708	FILLMORE ST
EC76396	City Street	Jefferson	Port Townsend		Municipal/City Police	EC76396	FILLMORE ST
ED12247	City Street	Jefferson	Port Townsend		Municipal/City Police	ED12247	FIR ST
EB28134	City Street	Jefferson	Port Townsend		Municipal/City Police	EB28134	FORT WORDEN WAY
E779529	City Street	Jefferson	Port Townsend		Municipal/City Police	E779529	FRANKLIN ST
E944167	City Street	Jefferson	Port Townsend		Municipal/City Police	E944167	GAINES ST
E980896	City Street	Jefferson	Port Townsend		Municipal/City Police	E980896	GARFIELD ST
E787218	City Street	Jefferson	Port Townsend		Municipal/City Police	E787218	GOLDEN OCEAN RESTAUR
E916865	City Street	Jefferson	Port Townsend		Municipal/City Police	E916865	GOODWILL INDUSTRIES
E997276	City Street	Jefferson	Port Townsend		Municipal/City Police	E997276	HAINES PL
ED11483	City Street	Jefferson	Port Townsend		Municipal/City Police	ED11483	HAINES PL
EB85934	City Street	Jefferson	Port Townsend		Municipal/City Police	EB85934	HAINES ST
EA60097	City Street	Jefferson	Port Townsend		Municipal/City Police	EA60097	HANCOCK ST
E973196	City Street	Jefferson	Port Townsend		Municipal/City Police	E973196	HARRISON ST
E993517	City Street	Jefferson	Port Townsend		Municipal/City Police	E993517	HARRISON ST
E911110	City Street	Jefferson	Port Townsend		Municipal/City Police	E911110	HARRISON ST

REPORT NUMBER	PRIMARY TRAFFICWAY	BLOCK NUMBER	MILEPOST	A /B	MAINLINE ARM	SR ONLY ACCUMULATIVE ROUTE MILEPOST (ARM)	SR ONLY HISTORY/ SUSPENSE	INTERSECTING TRAFFICWAY	DIST FROM REF POINT	MI or FT	COMP DIR FROM REF POINT
E775431	DISCOVERY RD	3100					No		60	F	S
E994609	DISCOVERY RD	0					No	22ND ST			
EA60096	DISCOVERY RD	600					No	24TH ST			
EB37300	DISCOVERY RD	2972					No	7TH ST			
EA74286	DISCOVERY RD	414					No	HASTINGS AVE			
E939745	DISCOVERY RD	3100					No	MILL RD			
EC59232	DISCOVERY RD						No	RAINIER ST			
ED04549	DISCOVERY RD	1156					No	SHERMAN ST			
E800133	F ST	1400					No		63	F	E
E804904	F ST	0					No	CHERRY ST			
EB39488	F ST	801					No	CHERRY ST			
EB14972	F ST	1201					No	SAN JUAN AVE			
ED25708	FILLMORE ST	400					No		120	F	NW
EC76396	FILLMORE ST	401					No	FRANKLIN ST			
ED12247	FIR ST	1555					No	P ST			
EB28134	FORT WORDEN WAY						No	W ST			
E779529	FRANKLIN ST	0					No	PIERCE ST			
E944167	GAINES ST	200					No		81	F	NW
E980896	GARFIELD ST	0					No	ADAMS ST			
E787218	GOLDEN OCEAN RESTAURANT THRU WY	1111					No				
E916865	GOODWILL INDUSTRIES THRU WAY	602					No	HOWARD ST			
E997276	HAINES PL	300					No		95	F	S
ED11483	HAINES PL	200					No		116	F	N
EB85934	HAINES ST	3400					No		127	F	N
EA60097	HANCOCK ST	707					No	9TH ST			
E973196	HARRISON ST	400					No		125	F	NW
E993517	HARRISON ST	700					No		155	F	NW
E911110	HARRISON ST	300					No		94	F	NW

REPORT NUMBER	REFERENCE POINT NAME	DATE	DAY NAME	TIME 24	TIME	MOST SEVERE SOBRIETY TYPE CODE	MOST SEVERE SOBRIETY TYPE	MOST SEVERE INJURY TYPE CODE	MOST SEVERE INJURY TYPE
E775431	IVY ST	02/22/2018	Thursday	14:29	2:29 PM	4	Had NOT Been Drinking	1	No Apparent Injury
E994609		12/15/2019	Sunday	12:20	12:20 PM	4	Had NOT Been Drinking	1	No Apparent Injury
EA60096		07/27/2020	Monday	15:35	3:35 PM			5	Suspected Serious Injury
EB37300		05/02/2021	Sunday	01:10	1:10 AM			6	Suspected Minor Injury
EA74286		10/05/2020	Monday	17:40	5:40 PM			1	No Apparent Injury
E939745		07/13/2019	Saturday	15:25	3:25 PM	4	Had NOT Been Drinking	1	No Apparent Injury
EC59232		06/16/2022	Thursday	12:28	12:28 PM			6	Suspected Minor Injury
ED04549		11/11/2022	Friday	22:05	10:05 PM			1	No Apparent Injury
E800133	SAN JUAN AVE	05/07/2018	Monday	13:17	1:17 PM	4	Had NOT Been Drinking	1	No Apparent Injury
E804904		05/29/2018	Tuesday	16:30	4:30 PM	4	Had NOT Been Drinking	7	Possible Injury
EB39488		06/09/2021	Wednesday	12:36	12:36 PM			6	Suspected Minor Injury
EB14972		03/12/2021	Friday	11:49	11:49 AM			1	No Apparent Injury
ED25708	JEFFERSON ST	12/19/2022	Monday	02:00	2:00 AM			1	No Apparent Injury
EC76396		08/20/2022	Saturday	11:10	11:10 AM			1	No Apparent Injury
ED12247		12/07/2022	Wednesday	13:34	1:34 PM			1	No Apparent Injury
EB28134		04/16/2021	Friday	10:45	10:45 AM			1	No Apparent Injury
E779529		03/08/2018	Thursday	14:00	2:00 PM	4	Had NOT Been Drinking	1	No Apparent Injury
E944167	WATER ST	07/08/2019	Monday	13:40	1:40 PM	4	Had NOT Been Drinking	1	No Apparent Injury
E980896		10/23/2019	Wednesday	08:11	8:11 AM	4	Had NOT Been Drinking	7	Possible Injury
E787218		04/08/2018	Sunday	21:11	9:11 PM	4	Had NOT Been Drinking	1	No Apparent Injury
E916865		04/22/2019	Monday	14:53	2:53 PM	4	Had NOT Been Drinking	1	No Apparent Injury
E997276	W SIMS WAY	12/23/2019	Monday	17:04	5:04 PM	4	Had NOT Been Drinking	6	Suspected Minor Injury
ED11483	W SIMS WAY	12/06/2022	Tuesday	12:26	12:26 PM			1	No Apparent Injury
EB85934	33RD ST	11/01/2021	Monday	10:40	10:40 AM			1	No Apparent Injury
EA60097		08/31/2020	Monday	18:05	6:05 PM			6	Suspected Minor Injury
E973196	JEFFERSON ST	10/08/2019	Tuesday	22:15	10:15 PM	3	HBD - Sobriety Unknown	7	Possible Injury
E993517	LAWRENCE ST	12/04/2019	Wednesday	18:45	6:45 PM	4	Had NOT Been Drinking	1	No Apparent Injury
E911110	WASHINGTON ST	04/05/2019	Friday	11:05	11:05 AM	4	Had NOT Been Drinking	1	No Apparent Injury

REPORT NUMBER	FATAL COLS	SUSP SER INJ COLS	SUSP MINOR INJ COLS	POSS INJ COLS	TOTAL INJ COLS	# FAT	# SUSP SER INJ	# SUSP MINOR INJ	# POS INJ	TOTAL # INJ	# VEH	# PEDS	# PEDAL	FIRST COLLISION TYPE CODE
E775431	0	0	0	0	0	0	0	0	0	0	2	0	0	23
E994609	0	0	0	0	0	0	0	0	0	0	2	0	0	10
EA60096	0	1	0	0	1	0	1	0	0	1	1	0	0	52
EB37300	0	0	1	0	1	0	0	1	0	1	1	0	0	50
EA74286	0	0	0	0	0	0	0	0	0	0	2	0	0	28
E939745	0	0	0	0	0	0	0	0	0	0	2	0	0	14
EC59232	0	0	1	0	1	0	0	2	0	2	2	0	0	13
ED04549	0	0	0	0	0	0	0	0	0	0	1	0	0	50
E800133	0	0	0	0	0	0	0	0	0	0	2	0	0	32
E804904	0	0	0	1	1	0	0	0	1	1	2	0	0	10
EB39488	0	0	1	0	1	0	0	2	0	2	3	0	0	10
EB14972	0	0	0	0	0	0	0	0	0	0	2	0	0	10
ED25708	0	0	0	0	0	0	0	0	0	0	2	0	0	32
EC76396	0	0	0	0	0	0	0	0	0	0	2	0	0	10
ED12247	0	0	0	0	0	0	0	0	0	0	2	0	0	10
EB28134	0	0	0	0	0	0	0	0	0	0	1	0	0	50
E779529	0	0	0	0	0	0	0	0	0	0	2	0	0	10
E944167	0	0	0	0	0	0	0	0	0	0	2	0	0	32
E980896	0	0	0	1	1	0	0	0	1	1	2	0	0	10
E787218	0	0	0	0	0	0	0	0	0	0	2	0	0	32
E916865	0	0	0	0	0	0	0	0	0	0	2	0	0	10
E997276	0	0	1	0	1	0	0	1	0	1	1	0	1	5
ED11483	0	0	0	0	0	0	0	0	0	0	2	0	0	10
EB85934	0	0	0	0	0	0	0	0	0	0	2	0	0	10
EA60097	0	0	1	0	1	0	0	1	0	1	1	1	0	0
E973196	0	0	0	1	1	0	0	0	1	1	3	0	0	32
E993517	0	0	0	0	0	0	0	0	0	0	1	0	0	50
E911110	0	0	0	0	0	0	0	0	0	0	2	0	0	20



REPORT NUMBER	FIRST COLLISION TYPE	FIRST OBJECT STRUCK CODE
E775431	From same direction - all others	
E994609	Entering at angle	
EA60096	Vehicle overturned	
EB37300	Fixed object	56
EA74286	From opposite direction - one left turn - one straight	
E939745	From same direction - both going straight - one stopped - rear-end	
EC59232	From same direction - both going straight - both moving - rear-end	
ED04549	Fixed object	14
E800133	One parked--one moving	
E804904	Entering at angle	
EB39488	Entering at angle	
EB14972	Entering at angle	
ED25708	One parked--one moving	
EC76396	Entering at angle	
ED12247	Entering at angle	
EB28134	Fixed object	94
E779529	Entering at angle	
E944167	One parked--one moving	
E980896	Entering at angle	
E787218	One parked--one moving	
E916865	Entering at angle	
E997276	Vehicle Strikes Pedalcyclist	
ED11483	Entering at angle	
EB85934	Entering at angle	
EA60097	Vehicle going straight hits pedestrian	
E973196	One parked--one moving	
E993517	Fixed object	83
E911110	One car leaving parked position	

REPORT NUMBER	FIRST OBJECT STRUCK	SECOND COLLISION TYPE CODE	SECOND COLLISION TYPE	SECOND OBJECT STRUCK CODE
E775431				
E994609				
EA60096		50	Fixed object	74
EB37300	Tree or Stump (stationary)	52	Vehicle overturned	
EA74286				
E939745				
EC59232				
ED04549	Metal Sign Post			
E800133				
E804904				
EB39488		30	From opposite direction - all others	
EB14972				
ED25708				
EC76396				
ED12247				
EB28134	All Other Fixed Objects (On the Road)			
E779529				
E944167				
E980896				
E787218				
E916865				
E997276				
ED11483				
EB85934				
EA60097				
E973196		32	One parked--one moving	
E993517	Linear Curb			
E911110				

REPORT NUMBER	SECOND OBJECT STRUCK	JUNCTION RELATIONSHIP CODE	JUNCTION RELATIONSHIP	WEATHER CODE
E775431		4	Not at Intersection and Not Related	1
E994609		1	At Intersection and Related	1
EA60096	Roadway Ditch	5	At Intersection and Not Related	1
EB37300		5	At Intersection and Not Related	1
EA74286		1	At Intersection and Related	1
E939745		1	At Intersection and Related	1
EC59232		A	Entering Roundabout	1
ED04549		5	At Intersection and Not Related	1
E800133		4	Not at Intersection and Not Related	1
E804904		1	At Intersection and Related	1
EB39488		1	At Intersection and Related	1
EB14972		1	At Intersection and Related	1
ED25708		4	Not at Intersection and Not Related	2
EC76396		1	At Intersection and Related	1
ED12247		1	At Intersection and Related	1
EB28134		6	At Driveway within Major Intersection	1
E779529		1	At Intersection and Related	1
E944167		4	Not at Intersection and Not Related	1
E980896		1	At Intersection and Related	1
E787218		4	Not at Intersection and Not Related	2
E916865		1	At Intersection and Related	1
E997276		3	At Driveway	3
ED11483		3	At Driveway	1
EB85934		3	At Driveway	2
EA60097		1	At Intersection and Related	1
E973196		4	Not at Intersection and Not Related	3
E993517		3	At Driveway	2
E911110		4	Not at Intersection and Not Related	1

REPORT NUMBER	WEATHER	ROADWAY SURFACE CONDITION CODE	ROADWAY SURFACE CONDITION	ROADWAY CHARACTERISTIC CODE	ROADWAY CHARACTERISTIC	LIGHTING CONDITION CODE	LIGHTING CONDITION
E775431	Clear or Partly Cloudy	4	Ice	2	Straight & Grade	1	Daylight
E994609	Clear or Partly Cloudy	1	Dry	1	Straight & Level	1	Daylight
EA60096	Clear	1	Dry	1	Straight & Level	1	Daylight
EB37300	Clear	1	Dry	5	Curve & Level	6	Dark-No Street Lights
EA74286	Clear	1	Dry			3	Dusk
E939745	Clear or Partly Cloudy	1	Dry	2	Straight & Grade	1	Daylight
EC59232	Clear	1	Dry	5	Curve & Level	1	Daylight
ED04549	Clear	1	Dry	1	Straight & Level	4	Dark-Street Lights On
E800133	Clear or Partly Cloudy	1	Dry	1	Straight & Level	1	Daylight
E804904	Clear or Partly Cloudy	1	Dry	1	Straight & Level	1	Daylight
EB39488	Clear	1	Dry			1	Daylight
EB14972	Clear or Partly Cloudy	1	Dry	1	Straight & Level	1	Daylight
ED25708	Overcast	1	Dry	2	Straight & Grade	6	Dark-No Street Lights
EC76396	Clear or Partly Cloudy	1	Dry	1	Straight & Level	1	Daylight
ED12247	Clear or Partly Cloudy	1	Dry			1	Daylight
EB28134	Clear	1	Dry	1	Straight & Level	1	Daylight
E779529	Clear or Partly Cloudy	1	Dry			1	Daylight
E944167	Clear or Partly Cloudy	1	Dry			1	Daylight
E980896	Clear or Partly Cloudy	1	Dry	1	Straight & Level	1	Daylight
E787218	Overcast	1	Dry			4	Dark-Street Lights On
E916865	Clear or Partly Cloudy	1	Dry	1	Straight & Level	1	Daylight
E997276	Raining	2	Wet	1	Straight & Level	4	Dark-Street Lights On
ED11483	Clear or Partly Cloudy	1	Dry	1	Straight & Level	1	Daylight
EB85934	Overcast	1	Dry	1	Straight & Level	1	Daylight
EA60097	Clear	1	Dry			1	Daylight
E973196	Raining	2	Wet			6	Dark-No Street Lights
E993517	Overcast	2	Wet	2	Straight & Grade	4	Dark-Street Lights On
E911110	Clear or Partly Cloudy	1	Dry	2	Straight & Grade	1	Daylight

REPORT NUMBER	MISCELLANEOUS TRAFFICWAY TYPE	MISCELLANEOUS TRAFFICWAY NUMBER	CO ONLY INTERSECTING COUNTY ROAD MILEPOST	CO ONLY INTERSECTING COUNTY ROAD MP AB IND	CO ONLY FEDERAL FUNCTIONAL CLASS	FIRST IMPACT LOCATION CODE
E775431						C1
E994609						C1
EA60096						C1
EB37300						C4
EA74286						C1
E939745						C1
EC59232						C1
ED04549						C4
E800133						C2
E804904						C1
EB39488						C1
EB14972						C1
ED25708						C2
EC76396						C1
ED12247						C1
EB28134						C2
E779529						C1
E944167						C2
E980896						C1
E787218						C2
E916865						C1
E997276						C1
ED11483						C1
EB85934						C1
EA60097						C1
E973196						C4
E993517						C0
E911110						C1

REPORT NUMBER	FIRST IMPACT LOCATION (City, County & Misc Trafficways - 2010 forward)	SR ONLY VEH 1 MOVEMENT	SR ONLY VEH 2 MOVEMENT	SR ONLY URBAN/RURAL
E775431	Lane of Primary Trafficway			
E994609	Lane of Primary Trafficway			
EA60096	Lane of Primary Trafficway			
EB37300	Past the Outside Shoulder of Primary Trafficway			
EA74286	Lane of Primary Trafficway			
E939745	Lane of Primary Trafficway			
EC59232	Lane of Primary Trafficway			
ED04549	Past the Outside Shoulder of Primary Trafficway			
E800133	Outside Shoulder of Primary Trafficway			
E804904	Lane of Primary Trafficway			
EB39488	Lane of Primary Trafficway			
EB14972	Lane of Primary Trafficway			
ED25708	Outside Shoulder of Primary Trafficway			
EC76396	Lane of Primary Trafficway			
ED12247	Lane of Primary Trafficway			
EB28134	Outside Shoulder of Primary Trafficway			
E779529	Lane of Primary Trafficway			
E944167	Outside Shoulder of Primary Trafficway			
E980896	Lane of Primary Trafficway			
E787218	Outside Shoulder of Primary Trafficway			
E916865	Lane of Primary Trafficway			
E997276	Lane of Primary Trafficway			
ED11483	Lane of Primary Trafficway			
EB85934	Lane of Primary Trafficway			
EA60097	Lane of Primary Trafficway			
E973196	Past the Outside Shoulder of Primary Trafficway			
E993517	Other Location (City/County/Misc. Trafficway)			
E911110	Lane of Primary Trafficway			

REPORT NUMBER	SR ONLY STATE FUNCTIONAL CLASS	VEHICLE 1 TYPE	VEHICLE 1 ACTION	VEHICLE 1 COMPASS DIRECTION FROM	VEHICLE 1 COMPASS DIRECTION TO
E775431		Passenger Car	Going Straight Ahead	East	West
E994609		Pickup,Panel Truck or Vanette under 10,000 lb	Making Left Turn	East	Southwest
EA60096		Motorcycle	Other*	Northeast	Southwest
EB37300		Pickup,Panel Truck or Vanette under 10,000 lb	Negotiating a Curve	West	East
EA74286		Passenger Car	Making Left Turn	Northeast	West
E939745		Passenger Car	Going Straight Ahead	East	West
EC59232		Passenger Car	Going Straight Ahead	South	North
ED04549		Passenger Car	Going Straight Ahead	Southwest	Northeast
E800133		Pickup,Panel Truck or Vanette under 10,000 lb	Starting From Parked Position	East	West
E804904		Pickup,Panel Truck or Vanette under 10,000 lb	Going Straight Ahead	West	East
EB39488		Pickup,Panel Truck or Vanette under 10,000 lb	Going Straight Ahead	East	West
EB14972		Pickup,Panel Truck or Vanette under 10,000 lb	Going Straight Ahead	South	North
ED25708		Not Stated	Going Straight Ahead	South	North
EC76396		Pickup,Panel Truck or Vanette under 10,000 lb	Going Straight Ahead	Southwest	Northeast
ED12247		Pickup,Panel Truck or Vanette under 10,000 lb	Backing	Vehicle Backing	Vehicle Backing
EB28134		Pickup,Panel Truck or Vanette under 10,000 lb	Making Right Turn	North	West
E779529		Passenger Car	Going Straight Ahead	East	West
E944167		Truck (Flatbad, Van, etc)	Backing	Vehicle Backing	Vehicle Backing
E980896		Pickup,Panel Truck or Vanette under 10,000 lb	Going Straight Ahead	South	North
E787218		Pickup,Panel Truck or Vanette under 10,000 lb	Legally Parked, Unoccupied		
E916865		Pickup,Panel Truck or Vanette under 10,000 lb	Making Right Turn	North	West
E997276		Pickup,Panel Truck or Vanette under 10,000 lb	Going Straight Ahead	South	North
ED11483		Passenger Car	Making Left Turn	East	Southwest
EB85934		Pickup,Panel Truck or Vanette under 10,000 lb	Backing	Vehicle Backing	Vehicle Backing
EA60097		Passenger Car	Other*	South	North
E973196		Passenger Car	Going Straight Ahead	East	West
E993517		Pickup,Panel Truck or Vanette under 10,000 lb	Going Straight Ahead	Northeast	Southwest
E911110		Pickup,Panel Truck or Vanette under 10,000 lb	Backing	Vehicle Backing	Vehicle Backing

REPORT NUMBER	VEHICLE 1 TRAFFIC CONTROL	VEHICLE 1 POSTED SPEED	VEHICLE 1 ROADWAY TYPE	VEHICLE 1 ROADWAY SURFACE TYPE	VEHICLE 2 TYPE
E775431	No Traffic Control	25	Two Way - Undivided	Blacktop	Passenger Car
E994609	Stop Sign	25	Two Way - Undivided	Blacktop	Pickup,Panel Truck or Vanette under 10,000 lb
EA60096	No Traffic Control	25	Two Way - Undivided	Blacktop	
EB37300	No Traffic Control	25	Two Way - Undivided	Blacktop	
EA74286	No Traffic Control	25	Two Way - Undivided	Concrete	Passenger Car
E939745	Stop Sign	25	Two Way - Undivided	Blacktop	Pickup,Panel Truck or Vanette under 10,000 lb
EC59232	Yield	25	Other	Blacktop	Pickup,Panel Truck or Vanette under 10,000 lb
ED04549	No Traffic Control	25	Two Way - Divided, no Barrier	Blacktop	
E800133	No Traffic Control		Two Way - Undivided	Blacktop	Passenger Car
E804904	Stop Sign	25	Other	Blacktop	Passenger Car
EB39488	Stop Sign	25	Two Way - Divided, no Barrier	Blacktop	Pickup,Panel Truck or Vanette under 10,000 lb
EB14972	No Traffic Control	25	Two Way - Undivided	Blacktop	Passenger Car
ED25708	No Traffic Control	25	Two Way - Undivided	Blacktop	Pickup,Panel Truck or Vanette under 10,000 lb
EC76396	No Traffic Control	25	Two Way - Undivided	Blacktop	Pickup,Panel Truck or Vanette under 10,000 lb
ED12247	Stop Sign	25	Two Way - Undivided	Concrete	Pickup,Panel Truck or Vanette under 10,000 lb
EB28134	Stop Sign	25	Two Way - Undivided	Blacktop	
E779529	No Traffic Control	25	Two Way - Undivided	Blacktop	Pickup,Panel Truck or Vanette under 10,000 lb
E944167	No Traffic Control		Other	Blacktop	Passenger Car
E980896	No Traffic Control	25	Two Way - Undivided	Blacktop	Passenger Car
E787218					Pickup,Panel Truck or Vanette under 10,000 lb
E916865	No Traffic Control		Other	Blacktop	Passenger Car
E997276	No Traffic Control	25	Two Way - Undivided	Blacktop	
ED11483	Stop Sign	25	Center-Two Way Left Turn Lane	Blacktop	Passenger Car
EB85934	No Traffic Control		Driveway	Gravel	Pickup,Panel Truck or Vanette under 10,000 lb
EA60097	Stop Sign	25	Two Way - Undivided	Blacktop	
E973196	No Traffic Control	25	Two Way - Undivided	Blacktop	Pickup,Panel Truck or Vanette under 10,000 lb
E993517	No Traffic Control		Driveway	Concrete	
E911110	No Traffic Control		Two Way - Undivided	Blacktop	Passenger Car



REPORT NUMBER	VEHICLE 2 ACTION	VEHICLE 2 COMPASS DIRECTION FROM	VEHICLE 2 COMPASS DIRECTION TO	VEHICLE 2 TRAFFIC CONTROL	VEHICLE 2 POSTED SPEED	VEHICLE 2 ROADWAY TYPE
E775431	Going Straight Ahead	East	West	No Traffic Control	25	Two Way - Undivided
E994609	Going Straight Ahead	Southwest	Northeast	No Traffic Control	25	Two Way - Undivided
EA60096						
EB37300						
EA74286	Going Straight Ahead	Southwest	Southwest	No Traffic Control	25	Two Way - Undivided
E939745	Stopped at Signal or Stop Sign	Vehicle Stopped	Vehicle Stopped	Stop Sign	25	Two Way - Undivided
EC59232	Going Straight Ahead	Southeast	Northeast	No Traffic Control	25	Other
ED04549						
E800133	Legally Parked, Unoccupied					
E804904	Going Straight Ahead	North	South	Stop Sign	25	Other
EB39488	Starting in Traffic Lane	South	North	Stop Sign	25	Two Way - Divided, no Barrier
EB14972	Going Straight Ahead	East	West	No Traffic Control	25	Two Way - Undivided
ED25708	Legally Parked, Unoccupied	Vehicle Stopped				
EC76396	Going Straight Ahead	Northwest	Southeast	No Traffic Control	25	Two Way - Undivided
ED12247	Stopped at Signal or Stop Sign	Vehicle Stopped	Vehicle Stopped	Stop Sign		Two Way - Divided, with Barrier
EB28134						
E779529	Going Straight Ahead	South	North	No Traffic Control	25	Two Way - Undivided
E944167	Legally Parked, Unoccupied					
E980896	Going Straight Ahead	East	West	No Traffic Control		Two Way - Undivided
E787218	Backing	Vehicle Backing	Vehicle Backing	No Traffic Control		Other
E916865	Stopped for Traffic	Vehicle Stopped	Vehicle Stopped	No Traffic Control		Other
E997276						
ED11483	Going Straight Ahead	North	South	No Traffic Control	25	Center-Two Way Left Turn Lane
EB85934	Stopped in Roadway	South	Vehicle Stopped	No Traffic Control	15	Two Way - Undivided
EA60097						
E973196	Legally Parked, Unoccupied					
E993517						
E911110	Stopped for Traffic	Vehicle Stopped	Vehicle Stopped	No Traffic Control		Two Way - Undivided

REPORT NUMBER	VEHICLE 2 ROADWAY SURFACE TYPE	VEHICLE 3 TYPE	VEHICLE 3 ACTION	VEHICLE 3 COMPASS DIRECTION FROM	VEHICLE 3 COMPASS DIRECTION TO
E775431	Blacktop				
E994609	Blacktop				
EA60096					
EB37300					
EA74286	Concrete				
E939745	Blacktop				
EC59232	Blacktop				
ED04549					
E800133					
E804904	Blacktop				
EB39488	Blacktop	Pickup, Panel Truck or Vanette under 10,000 lb	Stopped at Signal or Stop Sign	Vehicle Stopped	Vehicle Stopped
EB14972	Blacktop				
ED25708					
EC76396	Blacktop				
ED12247	Dirt				
EB28134					
E779529	Blacktop				
E944167					
E980896	Blacktop				
E787218	Blacktop				
E916865	Blacktop				
E997276					
ED11483	Blacktop				
EB85934	Blacktop				
EA60097					
E973196		Passenger Car	Legally Parked, Unoccupied		
E993517					
E911110	Blacktop				

REPORT NUMBER	VEHICLE 3 TRAFFIC CONTROL	VEHICLE 3 POSTED SPEED	VEHICLE 3 ROADWAY TYPE	VEHICLE 3 ROADWAY SURFACE TYPE	MV DRIVER CONTRIBUTING CIRCUMSTANCE 1 (UNIT 1)
E775431					Exceeding Reas. Safe Speed
E994609					Inattention
EA60096					Unknown Distraction
EB37300					Under Influence of Alcohol
EA74286					Did Not Grant RW to Vehicle
E939745					Distractions Outside Vehicle
EC59232					Exceeding Reas. Safe Speed
ED04549					Under Influence of Alcohol
E800133					Inattention
E804904					Inattention
EB39488	Stop Sign	25	Two Way - Divided, no Barrier	Blacktop	Disregard Traffic Sign and Signals
EB14972					None
ED25708					Other Contributing Circ Not Listed
EC76396					Exceeding Reas. Safe Speed
ED12247					Improper Backing
EB28134					Overcorrecting / Oversteering
E779529					Distractions Outside Vehicle
E944167					Improper Backing
E980896					Inattention
E787218					None
E916865					Improper Turn/Merge
E997276					None
ED11483					Did Not Grant RW to Vehicle
EB85934					Improper Backing
EA60097					Unknown Distraction
E973196					Apparently Fatigued
E993517					None
E911110					Improper Backing

REPORT NUMBER	MV DRIVER CONTRIBUTING CIRCUMSTANCE 2 (UNIT 1)	MV DRIVER CONTRIBUTING CIRCUMSTANCE 3 (UNIT 1)
E775431	Follow Too Closely	
E994609		
EA60096		
EB37300	Exceeding Stated Speed Limit	Distracted by Other Occupant
EA74286	Distractions Outside Vehicle	
E939745		
EC59232	Did Not Grant RW to Vehicle	Operating Recklessly or Aggressively
ED04549		
E800133		
E804904		
EB39488		
EB14972		
ED25708		
EC76396		
ED12247		
EB28134		
E779529		
E944167		
E980896		
E787218		
E916865	Driver Not Distracted	
E997276		
ED11483		
EB85934		
EA60097		
E973196		
E993517		
E911110		

REPORT NUMBER	MV DRIVER MISC ACTION 1 (UNIT 1)	MV DRIVER MISC ACTION 2 (UNIT 1)	MV DRIVER MISC ACTION 3 (UNIT 1)
E775431	Out of control (ice, turned to fast, etc.) or sliding (not skidding)		
E994609			
EA60096			
EB37300			
EA74286			
E939745			
EC59232			
ED04549			
E800133			
E804904	Proceeded after stopping for flashing red light or stop sign		
EB39488			
EB14972			
ED25708			
EC76396			
ED12247			
EB28134			
E779529			
E944167	Parking maneuver (angle, straight, or perpendicular)		
E980896			
E787218			
E916865			
E997276			
ED11483			
EB85934			
EA60097			
E973196	Hit and run		
E993517			
E911110			

REPORT NUMBER	MV DRIVER CONTRIBUTING CIRCUMSTANCE 1 (UNIT 2)	MV DRIVER CONTRIBUTING CIRCUMSTANCE 2 (UNIT 2)	MV DRIVER CONTRIBUTING CIRCUMSTANCE 3 (UNIT 2)
E775431	None		
E994609	None		
EA60096			
EB37300			
EA74286	None		
E939745	None		
EC59232	None		
ED04549			
E800133	None		
E804904	Inattention	Distractions Outside Vehicle	
EB39488	None		
EB14972	Did Not Grant RW to Vehicle		
ED25708	None		
EC76396	Exceeding Reas. Safe Speed	Did Not Grant RW to Vehicle	
ED12247	None		
EB28134			
E779529	None		
E944167	None		
E980896	Inattention		
E787218	None		
E916865	None		
E997276			
ED11483	None		
EB85934	Unknown Distraction		
EA60097			
E973196	None		
E993517			
E911110	None		

REPORT NUMBER	MV DRIVER MISC ACTION 1 (UNIT 2)
E775431	
E994609	
EA60096	
EB37300	
EA74286	
E939745	
EC59232	
ED04549	
E800133	
E804904	Proceeded after stopping for flashing red light or stop sign
EB39488	
EB14972	
ED25708	
EC76396	
ED12247	
EB28134	
E779529	
E944167	
E980896	
E787218	
E916865	Stopped for another vehicle
E997276	
ED11483	
EB85934	
EA60097	
E973196	
E993517	
E911110	

REPORT NUMBER	MV DRIVER MISC ACTION 2 (UNIT 2)	MV DRIVER MISC ACTION 3 (UNIT 2)	MV DRIVER CONTRIBUTING CIRCUMSTANCE 1 (UNIT 3)
E775431			
E994609			
EA60096			
EB37300			
EA74286			
E939745			
EC59232			
ED04549			
E800133			
E804904			
EB39488			None
EB14972			
ED25708			
EC76396			
ED12247			
EB28134			
E779529			
E944167			
E980896			
E787218			
E916865			
E997276			
ED11483			
EB85934			
EA60097			
E973196			None
E993517			
E911110			



REPORT NUMBER	MV DRIVER CONTRIBUTING CIRCUMSTANCE 2 (UNIT 3)	MV DRIVER CONTRIBUTING CIRCUMSTANCE 3 (UNIT 3)	MV DRIVER MISC ACTION 1 (UNIT 3)
E775431			
E994609			
EA60096			
EB37300			
EA74286			
E939745			
EC59232			
ED04549			
E800133			
E804904			
EB39488			
EB14972			
ED25708			
EC76396			
ED12247			
EB28134			
E779529			
E944167			
E980896			
E787218			
E916865			
E997276			
ED11483			
EB85934			
EA60097			
E973196			
E993517			
E911110			

REPORT NUMBER	MV DRIVER MISC ACTION 2 (UNIT 3)	MV DRIVER MISC ACTION 3 (UNIT 3)	PEDESTRIAN ACTION (UNIT 2)
E775431			
E994609			
EA60096			
EB37300			
EA74286			
E939745			
EC59232			
ED04549			
E800133			
E804904			
EB39488			
EB14972			
ED25708			
EC76396			
ED12247			
EB28134			
E779529			
E944167			
E980896			
E787218			
E916865			
E997276			
ED11483			
EB85934			
EA60097			Xing at Intersection - No Signal
E973196			
E993517			
E911110			

REPORT NUMBER	PEDESTRIAN CONTRIBUTING CIRCUMSTANCE 1 (UNIT 2)	PEDESTRIAN CONTRIBUTING CIRCUMSTANCE 2 (UNIT 2)	PEDESTRIAN CONTRIBUTING CIRCUMSTANCE 3 (UNIT 2)	PEDESTRIAN WAS USING (UNIT 2)	PEDESTRIAN ACTION (UNIT 3)	PEDESTRIAN CONTRIBUTING CIRCUMSTANCE 1 (UNIT 3)
E775431						
E994609						
EA60096						
EB37300						
EA74286						
E939745						
EC59232						
ED04549						
E800133						
E804904						
EB39488						
EB14972						
ED25708						
EC76396						
ED12247						
EB28134						
E779529						
E944167						
E980896						
E787218						
E916865						
E997276						
ED11483						
EB85934						
EA60097	None			Unmarked X walk		
E973196						
E993517						
E911110						

REPORT NUMBER	PEDESTRIAN CONTRIBUTING CIRCUMSTANCE 2 (UNIT 3)	PEDESTRIAN CONTRIBUTING CIRCUMSTANCE 3 (UNIT 3)	PEDESTRIAN WAS USING (UNIT 3)	PEDESTRIAN ACTION (UNIT 4)	PEDESTRIAN CONTRIBUTING CIRCUMSTANCE 1 (UNIT 4)	PEDESTRIAN CONTRIBUTING CIRCUMSTANCE 2 (UNIT 4)	PEDESTRIAN CONTRIBUTING CIRCUMSTANCE 3 (UNIT 4)
E775431							
E994609							
EA60096							
EB37300							
EA74286							
E939745							
EC59232							
ED04549							
E800133							
E804904							
EB39488							
EB14972							
ED25708							
EC76396							
ED12247							
EB28134							
E779529							
E944167							
E980896							
E787218							
E916865							
E997276							
ED11483							
EB85934							
EA60097							
E973196							
E993517							
E911110							

REPORT NUMBER	PEDESTRIAN WAS USING (UNIT 4)	BICYCLIST ACTION (UNIT 1)	BICYCLIST CONTRIBUTING CIRCUMSTANCE 1 (UNIT 1)	BICYCLIST CONTRIBUTING CIRCUMSTANCE 2 (UNIT 1)	BICYCLIST CONTRIBUTING CIRCUMSTANCE 3 (UNIT 1)	BICYCLIST WAS USING (UNIT 1)
E775431						
E994609						
EA60096						
EB37300						
EA74286						
E939745						
EC59232						
ED04549						
E800133						
E804904						
EB39488						
EB14972						
ED25708						
EC76396						
ED12247						
EB28134						
E779529						
E944167						
E980896						
E787218						
E916865						
E997276						
ED11483						
EB85934						
EA60097						
E973196						
E993517						
E911110						

REPORT NUMBER	BICYCLIST ACTION (UNIT 2)	BICYCLIST CONTRIBUTING CIRCUMSTANCE 1 (UNIT 2)	BICYCLIST CONTRIBUTING CIRCUMSTANCE 2 (UNIT 2)	BICYCLIST CONTRIBUTING CIRCUMSTANCE 3 (UNIT 2)
E775431				
E994609				
EA60096				
EB37300				
EA74286				
E939745				
EC59232				
ED04549				
E800133				
E804904				
EB39488				
EB14972				
ED25708				
EC76396				
ED12247				
EB28134				
E779529				
E944167				
E980896				
E787218				
E916865				
E997276	Xing or Entering Trafficway	Inattention		
ED11483				
EB85934				
EA60097				
E973196				
E993517				
E911110				

REPORT NUMBER	BICYCLIST WAS USING (UNIT 2)	BICYCLIST ACTION (UNIT 3)	BICYCLIST CONTRIBUTING CIRCUMSTANCE 1 (UNIT 3)	BICYCLIST CONTRIBUTING CIRCUMSTANCE 2 (UNIT 3)	BICYCLIST CONTRIBUTING CIRCUMSTANCE 3 (UNIT 3)	BICYCLIST WAS USING (UNIT 3)	WA STATE PLANE SOUTH - X	WA STATE PLANE SOUTH - Y
E775431							1075032.94	1017655.68
E994609							1082212.27	1023014.56
EA60096							1082615.04	1023553.1
EB37300							1076319.13	1019197.48
EA74286							1083057.15	1024445.49
E939745							1075003.82	1017591.09
EC59232							1076943.4	1020178.86
ED04549							1079984.6	1021975.2
E800133							1084012.46	1025047.33
E804904							1085349.82	1024769.9
EB39488							1085350.01	1024770.26
EB14972							1083949.28	1025057.09
ED25708							1087990.7	1022363.32
EC76396							1087901.24	1022525.21
ED12247							1086616.35	1026885.83
EB28134							1086229.23	1028835.42
E779529							1087144.55	1022070.15
E944167							1086018.59	1020500.98
E980896							1088317.27	1024127.18
E787218							1088624.99	1021796.85
E916865							1077278.8	1018638.56
E997276	Other						1083119.26	1019839.89
ED11483							1083085.29	1020049.41
EB85934							1083550.71	1026178.58
EA60097							1079690.16	1019518.16
E973196							1087734.4	1022215.96
E993517							1087279.38	1023016.05
E911110							1087894.96	1021943.42

REPORT NUMBER	JURISDICTION	COUNTY	CITY	TRIBAL RESERVATION NAME	INVESTIGATIVE AGENCY	REPORT NUMBER	INDEXED PRIMARY TRAFFICWAY
E800137	City Street	Jefferson	Port Townsend		Municipal/City Police	E800137	HARRISON ST
EC74209	City Street	Jefferson	Port Townsend		Municipal/City Police	EC74209	HARRISON ST
E847350	City Street	Jefferson	Port Townsend		Municipal/City Police	E847350	HASTINGS AVE
E761986	City Street	Jefferson	Port Townsend		Municipal/City Police	E761986	HASTINGS AVE
EA67420	City Street	Jefferson	Port Townsend		Municipal/City Police	EA67420	HASTINGS AVE
EC18544	City Street	Jefferson	Port Townsend		County Sheriff	EC18544	HASTINGS AVE
EA99776	City Street	Jefferson	Port Townsend		Municipal/City Police	EA99776	HASTINGS AVE
E944168	City Street	Jefferson	Port Townsend		Municipal/City Police	E944168	HASTINGS AVE
EA85625	City Street	Jefferson	Port Townsend		Municipal/City Police	EA85625	HENDRICKS ST
EC67200	City Street	Jefferson	Port Townsend		Municipal/City Police	EC67200	HIGHLAND LOOP
EC23848	City Street	Jefferson	Port Townsend		Municipal/City Police	EC23848	HOLCOMB ST
EB32117	City Street	Jefferson	Port Townsend		Municipal/City Police	EB32117	HOWARD ST
EB13699	City Street	Jefferson	Port Townsend		Municipal/City Police	EB13699	HOWARD ST
EB37298	City Street	Jefferson	Port Townsend		Municipal/City Police	EB37298	JACKSON ST
EB68537	City Street	Jefferson	Port Townsend		Municipal/City Police	EB68537	JEFFERSON ST
E772591	City Street	Jefferson	Port Townsend		Municipal/City Police	E772591	JEFFERSON ST
E896294	City Street	Jefferson	Port Townsend		Municipal/City Police	E896294	JEFFERSON ST
E832695	City Street	Jefferson	Port Townsend		Municipal/City Police	E832695	JEFFERSON ST
EA38528	City Street	Jefferson	Port Townsend		Municipal/City Police	EA38528	KEARNEY ST
EC24796	City Street	Jefferson	Port Townsend		Municipal/City Police	EC24796	KEARNEY ST
ED20980	City Street	Jefferson	Port Townsend		Municipal/City Police	ED20980	KEARNEY ST
E832577	City Street	Jefferson	Port Townsend		Municipal/City Police	E832577	KEARNEY ST
E859015	City Street	Jefferson	Port Townsend		Municipal/City Police	E859015	KEARNEY ST
E821515	City Street	Jefferson	Port Townsend		Municipal/City Police	E821515	KEARNEY ST
EC67198	City Street	Jefferson	Port Townsend		Municipal/City Police	EC67198	KEARNEY ST
E967826	City Street	Jefferson	Port Townsend		Municipal/City Police	E967826	KEARNEY ST
E906905	City Street	Jefferson	Port Townsend		Municipal/City Police	E906905	LANDES ST
E786080	City Street	Jefferson	Port Townsend		Municipal/City Police	E786080	LAWRENCE ST



REPORT NUMBER	PRIMARY TRAFFICWAY	BLOCK NUMBER	MILEPOST	A /B	MAINLINE ARM	SR ONLY ACCUMULATIVE ROUTE MILEPOST (ARM)	SR ONLY HISTORY/SUSPENSE	INTERSECTING TRAFFICWAY	DIST FROM REF POINT	MI or FT	COMP DIR FROM REF POINT
E800137	HARRISON ST	0					No	LAWRENCE ST			
EC74209	HARRISON ST	339					No	WASHINGTON ST			
E847350	HASTINGS AVE	1600					No		220	F	W
E761986	HASTINGS AVE	1600					No		52	F	E
EA67420	HASTINGS AVE	4000					No		61	F	E
EC18544	HASTINGS AVE	4300					No		0.11	M	E
EA99776	HASTINGS AVE	1165					No	SHERIDAN ST			
E944168	HASTINGS AVE	0					No	SHERMAN ST			
EA85625	HENDRICKS ST	300					No		185	F	N
EC67200	HIGHLAND LOOP	2600					No		182	F	NW
EC23848	HOLCOMB ST	1100					No		108	F	S
EB32117	HOWARD ST	800					No		200	F	N
EB13699	HOWARD ST	300					No		143	F	N
EB37298	JACKSON ST	1101					No	ROOSEVELT ST			
EB68537	JEFFERSON ST	2700					No		251	F	SW
E772591	JEFFERSON ST	2700					No		200	F	SW
E896294	JEFFERSON ST	1800					No		148	F	SW
E832695	JEFFERSON ST	1800					No		110	F	NE
EA38528	KEARNEY ST	900					No		207	F	SE
EC24796	KEARNEY ST	500					No		28	F	SE
ED20980	KEARNEY ST	500					No		65	F	NW
E832577	KEARNEY ST	2200					No		250	F	NW
E859015	KEARNEY ST						No		50	F	N
E821515	KEARNEY ST	0					No	BLAINE ST			
EC67198	KEARNEY ST	639					No	LAWRENCE ST			
E967826	KEARNEY ST	0					No	LAWRENCE ST			
E906905	LANDES ST	0					No	19TH ST			
E786080	LAWRENCE ST	900					No		50	F	SW

REPORT NUMBER	REFERENCE POINT NAME	DATE	DAY NAME	TIME 24	TIME	MOST SEVERE SOBRIETY TYPE CODE	MOST SEVERE SOBRIETY TYPE	MOST SEVERE INJURY TYPE CODE	MOST SEVERE INJURY TYPE
E800137		05/18/2018	Friday	09:01	9:01 AM	4	Had NOT Been Drinking	7	Possible Injury
EC74209		07/29/2022	Friday	17:40	5:40 PM			1	No Apparent Injury
E847350	HANCOCK ST	10/07/2018	Sunday	22:45	10:45 PM	1	HBD - Ability Impaired	7	Possible Injury
E761986	HANCOCK ST	01/21/2018	Sunday	00:00	12:00 AM			0	Unknown
EA67420	IVY ST	09/08/2020	Tuesday	03:18	3:18 AM			1	No Apparent Injury
EC18544	SPRING ST	01/13/2022	Thursday	03:00	3:00 AM			7	Possible Injury
EA99776		01/17/2021	Sunday	09:28	9:28 AM			1	No Apparent Injury
E944168		07/19/2019	Friday	11:23	11:23 AM	4	Had NOT Been Drinking	1	No Apparent Injury
EA85625	W SIMS WAY	11/23/2020	Monday	17:25	5:25 PM			1	No Apparent Injury
EC67200	RAINIER ST	07/11/2022	Monday	14:59	2:59 PM			1	No Apparent Injury
EC23848	12TH ST	02/18/2022	Friday	14:20	2:20 PM			1	No Apparent Injury
EB32117	S PARK AVE	05/05/2021	Wednesday	07:57	7:57 AM			1	No Apparent Injury
EB13699	W SIMS WAY	02/24/2021	Wednesday	21:36	9:36 PM			7	Possible Injury
EB37298		05/16/2021	Sunday	02:17	2:17 AM			0	Unknown
EB68537	BENEDICT	08/15/2021	Sunday	20:36	8:36 PM			1	No Apparent Injury
E772591	BENEDICT ST	02/09/2018	Friday	19:25	7:25 PM	1	HBD - Ability Impaired	1	No Apparent Injury
E896294	CASS ST	02/22/2019	Friday	12:30	12:30 PM	4	Had NOT Been Drinking	1	No Apparent Injury
E832695	WALKER ST	08/06/2018	Monday	16:05	4:05 PM	4	Had NOT Been Drinking	1	No Apparent Injury
EA38528	BLAINE ST	05/27/2020	Wednesday	15:03	3:03 PM			7	Possible Injury
EC24796	CLAY ST	02/23/2022	Wednesday	12:21	12:21 PM			7	Possible Injury
ED20980	CLAY ST	11/02/2022	Wednesday	15:49	3:49 PM			1	No Apparent Injury
E832577	E SIMS WAY SR 20	08/22/2018	Wednesday	17:05	5:05 PM	4	Had NOT Been Drinking	1	No Apparent Injury
E859015	SR020	11/08/2018	Thursday	17:30	5:30 PM	4	Had NOT Been Drinking	1	No Apparent Injury
E821515		07/25/2018	Wednesday	14:34	2:34 PM	4	Had NOT Been Drinking	1	No Apparent Injury
EC67198		07/20/2022	Wednesday	15:00	3:00 PM			1	No Apparent Injury
E967826		10/02/2019	Wednesday	16:15	4:15 PM	4	Had NOT Been Drinking	1	No Apparent Injury
E906905		03/28/2019	Thursday	17:57	5:57 PM	4	Had NOT Been Drinking	1	No Apparent Injury
E786080	TYLER ST	03/26/2018	Monday	12:00	12:00 PM	9	Unknown	1	No Apparent Injury

REPORT NUMBER	FATAL COLS	SUSP SER INJ COLS	SUSP MINOR INJ COLS	POSS INJ COLS	TOTAL INJ COLS	# FAT	# SUSP SER INJ	# SUSP MINOR INJ	# POS INJ	TOTAL # INJ	# VEH	# PEDS	# PEDAL	FIRST COLLISION TYPE CODE
E800137	0	0	0	1	1	0	0	0	1	1	2	0	0	10
EC74209	0	0	0	0	0	0	0	0	0	0	1	0	0	50
E847350	0	0	0	1	1	0	0	0	1	1	1	0	0	50
E761986	0	0	0	0	0	0	0	0	0	0	1	0	0	50
EA67420	0	0	0	0	0	0	0	0	0	0	1	0	0	50
EC18544	0	0	0	1	1	0	0	0	1	1	1	0	0	50
EA99776	0	0	0	0	0	0	0	0	0	0	2	0	0	10
E944168	0	0	0	0	0	0	0	0	0	0	1	0	0	50
EA85625	0	0	0	0	0	0	0	0	0	0	2	0	0	32
EC67200	0	0	0	0	0	0	0	0	0	0	2	0	0	32
EC23848	0	0	0	0	0	0	0	0	0	0	3	0	0	32
EB32117	0	0	0	0	0	0	0	0	0	0	1	0	0	50
EB13699	0	0	0	1	1	0	0	0	1	1	1	0	0	50
EB37298	0	0	0	0	0	0	0	0	0	0	1	0	0	50
EB68537	0	0	0	0	0	0	0	0	0	0	1	0	0	50
E772591	0	0	0	0	0	0	0	0	0	0	2	0	0	32
E896294	0	0	0	0	0	0	0	0	0	0	2	0	0	20
E832695	0	0	0	0	0	0	0	0	0	0	2	0	0	32
EA38528	0	0	0	1	1	0	0	0	1	1	1	0	0	50
EC24796	0	0	0	1	1	0	0	0	1	1	2	0	0	14
ED20980	0	0	0	0	0	0	0	0	0	0	1	0	0	85
E832577	0	0	0	0	0	0	0	0	0	0	2	0	0	11
E859015	0	0	0	0	0	0	0	0	0	0	2	0	0	10
E821515	0	0	0	0	0	0	0	0	0	0	2	0	0	10
EC67198	0	0	0	0	0	0	0	0	0	0	2	0	0	10
E967826	0	0	0	0	0	0	0	0	0	0	2	0	0	10
E906905	0	0	0	0	0	0	0	0	0	0	2	0	0	10
E786080	0	0	0	0	0	0	0	0	0	0	2	0	0	32

REPORT NUMBER	FIRST COLLISION TYPE	FIRST OBJECT STRUCK CODE
E800137	Entering at angle	
EC74209	Fixed object	16
E847350	Fixed object	74
E761986	Fixed object	74
EA67420	Fixed object	56
EC18544	Fixed object	56
EA99776	Entering at angle	
E944168	Fixed object	13
EA85625	One parked--one moving	
EC67200	One parked--one moving	
EC23848	One parked--one moving	
EB32117	Fixed object	18
EB13699	Fixed object	56
EB37298	Fixed object	35
EB68537	Fixed object	91
E772591	One parked--one moving	
E896294	One car leaving parked position	
E832695	One parked--one moving	
EA38528	Fixed object	66
EC24796	From same direction - both going straight - one stopped - rear-end	
ED20980	Vehicle Strikes Deer	
E832577	From same direction - both going straight - both moving - sideswipe	
E859015	Entering at angle	
E821515	Entering at angle	
EC67198	Entering at angle	
E967826	Entering at angle	
E906905	Entering at angle	
E786080	One parked--one moving	

REPORT NUMBER	FIRST OBJECT STRUCK	SECOND COLLISION TYPE CODE	SECOND COLLISION TYPE	SECOND OBJECT STRUCK CODE
E800137				
EC74209	Street Light Pole or Base			
E847350	Roadway Ditch			
E761986	Roadway Ditch			
EA67420	Tree or Stump (stationary)	50	Fixed object	56
EC18544	Tree or Stump (stationary)	50	Fixed object	74
EA99776		50	Fixed object	74
E944168	Wood Sign Post			
EA85625				
EC67200				
EC23848		32	One parked--one moving	
EB32117	Utility Pole	50	Fixed object	56
EB13699	Tree or Stump (stationary)	52	Vehicle overturned	
EB37298	Concrete Barrier/Jersey Barrier - Face	50	Fixed object	56
EB68537	Over Roadway Power Lines			
E772591				
E896294				
E832695				
EA38528	Fence	50	Fixed object	63
EC24796				
ED20980				
E832577				
E859015				
E821515				
EC67198				
E967826				
E906905				
E786080				

REPORT NUMBER	SECOND OBJECT STRUCK	JUNCTION RELATIONSHIP CODE	JUNCTION RELATIONSHIP	WEATHER CODE
E800137		1	At Intersection and Related	2
EC74209		1	At Intersection and Related	1
E847350		4	Not at Intersection and Not Related	3
E761986		4	Not at Intersection and Not Related	3
EA67420	Tree or Stump (stationary)	4	Not at Intersection and Not Related	1
EC18544	Roadway Ditch	4	Not at Intersection and Not Related	2
EA99776	Roadway Ditch	1	At Intersection and Related	1
E944168		1	At Intersection and Related	1
EA85625		3	At Driveway	1
EC67200		3	At Driveway	1
EC23848		4	Not at Intersection and Not Related	1
EB32117	Tree or Stump (stationary)	4	Not at Intersection and Not Related	1
EB13699		4	Not at Intersection and Not Related	2
EB37298	Tree or Stump (stationary)	5	At Intersection and Not Related	1
EB68537		3	At Driveway	1
E772591		2	Intersection Related but Not at Intersection	1
E896294		4	Not at Intersection and Not Related	1
E832695		4	Not at Intersection and Not Related	1
EA38528	Building	4	Not at Intersection and Not Related	1
EC24796		2	Intersection Related but Not at Intersection	1
ED20980		4	Not at Intersection and Not Related	1
E832577		4	Not at Intersection and Not Related	1
E859015		2	Intersection Related but Not at Intersection	1
E821515		1	At Intersection and Related	1
EC67198		1	At Intersection and Related	1
E967826		1	At Intersection and Related	1
E906905		1	At Intersection and Related	1
E786080		4	Not at Intersection and Not Related	0

REPORT NUMBER	WEATHER	ROADWAY SURFACE CONDITION CODE	ROADWAY SURFACE CONDITION	ROADWAY CHARACTERISTIC CODE	ROADWAY CHARACTERISTIC	LIGHTING CONDITION CODE	LIGHTING CONDITION
E800137	Overcast	1	Dry	1	Straight & Level	1	Daylight
EC74209	Clear	1	Dry	2	Straight & Grade	1	Daylight
E847350	Raining	2	Wet	1	Straight & Level	6	Dark-No Street Lights
E761986	Raining	2	Wet			6	Dark-No Street Lights
EA67420	Clear	1	Dry			6	Dark-No Street Lights
EC18544	Overcast	1	Dry	1	Straight & Level	6	Dark-No Street Lights
EA99776	Clear	2	Wet	1	Straight & Level	1	Daylight
E944168	Clear or Partly Cloudy	1	Dry	1	Straight & Level	1	Daylight
EA85625	Clear	1	Dry	1	Straight & Level	4	Dark-Street Lights On
EC67200	Clear or Partly Cloudy	1	Dry	1	Straight & Level	1	Daylight
EC23848	Clear	1	Dry	1	Straight & Level	1	Daylight
EB32117	Clear	1	Dry	5	Curve & Level	1	Daylight
EB13699	Overcast	8	Other	1	Straight & Level	4	Dark-Street Lights On
EB37298	Clear	1	Dry	6	Curve & Grade	4	Dark-Street Lights On
EB68537	Clear	1	Dry			8	Dark - Unknown Lightin
E772591	Clear or Partly Cloudy	1	Dry	5	Curve & Level	4	Dark-Street Lights On
E896294	Clear or Partly Cloudy	1	Dry			1	Daylight
E832695	Clear or Partly Cloudy	1	Dry	2	Straight & Grade	1	Daylight
EA38528	Clear	1	Dry	2	Straight & Grade	1	Daylight
EC24796	Clear or Partly Cloudy	1	Dry	2	Straight & Grade	1	Daylight
ED20980	Clear	1	Dry	1	Straight & Level	1	Daylight
E832577	Clear or Partly Cloudy	1	Dry	1	Straight & Level	1	Daylight
E859015	Clear or Partly Cloudy	1	Dry	2	Straight & Grade	4	Dark-Street Lights On
E821515	Clear or Partly Cloudy	1	Dry	2	Straight & Grade	1	Daylight
EC67198	Clear or Partly Cloudy	1	Dry	1	Straight & Level	1	Daylight
E967826	Clear or Partly Cloudy	1	Dry	2	Straight & Grade	1	Daylight
E906905	Clear or Partly Cloudy	1	Dry	2	Straight & Grade	1	Daylight
E786080	Unknown	9	Unknown			1	Daylight

REPORT NUMBER	MISCELLANEOUS TRAFFICWAY TYPE	MISCELLANEOUS TRAFFICWAY NUMBER	CO ONLY INTERSECTING COUNTY ROAD MILEPOST	CO ONLY INTERSECTING COUNTY ROAD MP AB IND	CO ONLY FEDERAL FUNCTIONAL CLASS	FIRST IMPACT LOCATION CODE
E800137						C1
EC74209						C4
E847350						C4
E761986						C4
EA67420						C4
EC18544						C4
EA99776						C1
E944168						C4
EA85625						C4
EC67200						C2
EC23848						C4
EB32117						C4
EB13699						C4
EB37298						C4
EB68537						C1
E772591						C4
E896294						C1
E832695						C2
EA38528						C4
EC24796						C1
ED20980						C1
E832577						C1
E859015						C1
E821515						C1
EC67198						C1
E967826						C1
E906905						C5
E786080						C2



REPORT NUMBER	FIRST IMPACT LOCATION (City, County & Misc Trafficways - 2010 forward)	SR ONLY VEH 1 MOVEMENT	SR ONLY VEH 2 MOVEMENT	SR ONLY URBAN/RURAL
E800137	Lane of Primary Trafficway			
EC74209	Past the Outside Shoulder of Primary Trafficway			
E847350	Past the Outside Shoulder of Primary Trafficway			
E761986	Past the Outside Shoulder of Primary Trafficway			
EA67420	Past the Outside Shoulder of Primary Trafficway			
EC18544	Past the Outside Shoulder of Primary Trafficway			
EA99776	Lane of Primary Trafficway			
E944168	Past the Outside Shoulder of Primary Trafficway			
EA85625	Past the Outside Shoulder of Primary Trafficway			
EC67200	Outside Shoulder of Primary Trafficway			
EC23848	Past the Outside Shoulder of Primary Trafficway			
EB32117	Past the Outside Shoulder of Primary Trafficway			
EB13699	Past the Outside Shoulder of Primary Trafficway			
EB37298	Past the Outside Shoulder of Primary Trafficway			
EB68537	Lane of Primary Trafficway			
E772591	Past the Outside Shoulder of Primary Trafficway			
E896294	Lane of Primary Trafficway			
E832695	Outside Shoulder of Primary Trafficway			
EA38528	Past the Outside Shoulder of Primary Trafficway			
EC24796	Lane of Primary Trafficway			
ED20980	Lane of Primary Trafficway			
E832577	Lane of Primary Trafficway			
E859015	Lane of Primary Trafficway			
E821515	Lane of Primary Trafficway			
EC67198	Lane of Primary Trafficway			
E967826	Lane of Primary Trafficway			
E906905	Intersecting Trafficway			
E786080	Outside Shoulder of Primary Trafficway			

REPORT NUMBER	SR ONLY STATE FUNCTIONAL CLASS	VEHICLE 1 TYPE	VEHICLE 1 ACTION	VEHICLE 1 COMPASS DIRECTION FROM	VEHICLE 1 COMPASS DIRECTION TO
E800137		Passenger Car	Going Straight Ahead	South	North
EC74209		Truck Tractor & Semi-Trailer	Making Right Turn	South	East
E847350		Pickup, Panel Truck or Vanette under 10,000 lb	Going Straight Ahead	East	West
E761986		Pickup, Panel Truck or Vanette under 10,000 lb	Illegally Parked, Unoccupied		
EA67420		Passenger Car	Going Straight Ahead	East	West
EC18544		Pickup, Panel Truck or Vanette under 10,000 lb	Going Straight Ahead	South	North
EA99776		Pickup, Panel Truck or Vanette under 10,000 lb	Making Left Turn	South	West
E944168		Pickup, Panel Truck or Vanette under 10,000 lb	Backing	Vehicle Backing	Vehicle Backing
EA85625		Pickup, Panel Truck or Vanette under 10,000 lb	Legally Parked, Unoccupied		
EC67200		Passenger Car	Backing	Vehicle Backing	Vehicle Backing
EC23848		Pickup, Panel Truck or Vanette under 10,000 lb	Going Straight Ahead	South	North
EB32117		Pickup, Panel Truck or Vanette under 10,000 lb	Going Straight Ahead	South	North
EB13699		Passenger Car	Going Straight Ahead	North	South
EB37298		Pickup, Panel Truck or Vanette under 10,000 lb	Going Straight Ahead	North	West
EB68537		Pickup, Panel Truck or Vanette under 10,000 lb	Making Left Turn	South	North
E772591		Passenger Car	Making Right Turn	South	East
E896294		Pickup, Panel Truck or Vanette under 10,000 lb	Backing	Vehicle Backing	Vehicle Backing
E832695		Passenger Car	Making Left Turn	East	South
EA38528		Passenger Car	Going Straight Ahead	South	North
EC24796		Passenger Car	Going Straight Ahead	South	North
ED20980		Passenger Car	Going Straight Ahead	North	South
E832577		Passenger Car	Going Straight Ahead	South	North
E859015		Passenger Car	Going Straight Ahead	Southeast	Northwest
E821515		Passenger Car	Making Left Turn	South	Northwest
EC67198		Pickup, Panel Truck or Vanette under 10,000 lb	Making Left Turn	Northeast	Southeast
E967826		Passenger Car	Going Straight Ahead	North	South
E906905		Pickup, Panel Truck or Vanette under 10,000 lb	Making Left Turn	East	South
E786080		Pickup, Panel Truck or Vanette under 10,000 lb	Changing Lanes	Northeast	Southwest

REPORT NUMBER	VEHICLE 1 TRAFFIC CONTROL	VEHICLE 1 POSTED SPEED	VEHICLE 1 ROADWAY TYPE	VEHICLE 1 ROADWAY SURFACE TYPE	VEHICLE 2 TYPE
E800137	Stop Sign	25	Two Way - Divided, no Barrier	Blacktop	Passenger Car
EC74209	No Traffic Control	25	Two Way - Undivided	Blacktop	
E847350	No Traffic Control	35	Two Way - Undivided	Blacktop	
E761986					
EA67420	No Traffic Control		Two Way - Divided, no Barrier	Concrete	
EC18544	No Traffic Control	35	Two Way - Undivided	Blacktop	
EA99776	Stop Sign	25	Two Way - Undivided	Blacktop	Pickup,Panel Truck or Vanette under 10,000 lb
E944168	No Traffic Control		Two Way - Undivided	Concrete	
EA85625					Pickup,Panel Truck or Vanette under 10,000 lb
EC67200	No Traffic Control	25	Two Way - Undivided	Blacktop	Pickup,Panel Truck or Vanette under 10,000 lb
EC23848	No Traffic Control	25	Two Way - Undivided	Blacktop	Pickup,Panel Truck or Vanette under 10,000 lb
EB32117	No Traffic Control	25	Two Way - Undivided	Blacktop	
EB13699	No Traffic Control	25	Two Way - Undivided	Concrete	
EB37298	No Traffic Control	25	Two Way - Undivided	Blacktop	
EB68537	No Traffic Control		Driveway	Concrete	
E772591	No Traffic Control		Other	Dirt	Pickup,Panel Truck or Vanette under 10,000 lb
E896294	No Traffic Control	25	Two Way - Undivided	Blacktop	Pickup,Panel Truck or Vanette under 10,000 lb
E832695	No Traffic Control	25	Two Way - Divided, no Barrier	Blacktop	Pickup,Panel Truck or Vanette under 10,000 lb
EA38528	No Traffic Control	25	Two Way - Undivided	Blacktop	
EC24796	Signals	25		Blacktop	Passenger Car
ED20980	No Traffic Control		Two Way - Undivided	Concrete	
E832577	No Traffic Control	25	Two Way - Divided, no Barrier	Blacktop	Bus or Motor Stage
E859015	No Traffic Control	25	Two Way - Divided, no Barrier	Blacktop	Pickup,Panel Truck or Vanette under 10,000 lb
E821515	Stop Sign	25	Two Way - Divided, no Barrier	Blacktop	Passenger Car
EC67198	Stop Sign	25	Two Way - Undivided	Blacktop	Passenger Car
E967826	No Traffic Control	25	Two Way - Undivided	Concrete	Pickup,Panel Truck or Vanette under 10,000 lb
E906905	No Traffic Control		Two Way - Divided, no Barrier	Blacktop	Passenger Car
E786080	No Traffic Control	25	Two Way - Divided, no Barrier	Blacktop	Passenger Car

REPORT NUMBER	VEHICLE 2 ACTION	VEHICLE 2 COMPASS DIRECTION FROM	VEHICLE 2 COMPASS DIRECTION TO	VEHICLE 2 TRAFFIC CONTROL	VEHICLE 2 POSTED SPEED	VEHICLE 2 ROADWAY TYPE
E800137	Going Straight Ahead	East	West	No Traffic Control	25	Two Way - Divided, no Barrier
EC74209						
E847350						
E761986						
EA67420						
EC18544						
EA99776	Going Straight Ahead	East	West	No Traffic Control	30	Two Way - Undivided
E944168						
EA85625	Backing	Vehicle Backing	Vehicle Backing	No Traffic Control		Two Way - Undivided
EC67200	Legally Parked, Unoccupied					
EC23848	Legally Parked, Unoccupied					
EB32117						
EB13699						
EB37298						
EB68537						
E772591	Legally Parked, Unoccupied					
E896294	Stopped for Traffic	Vehicle Stopped	Vehicle Stopped	No Traffic Control	25	Two Way - Divided, no Barrier
E832695	Legally Parked, Unoccupied					
EA38528						
EC24796	Stopped for Traffic	Vehicle Stopped	Vehicle Stopped	Signals	25	Two Way - Undivided
ED20980						
E832577	Merging (Entering Traffic)	South	North	No Traffic Control	25	Two Way - Divided, no Barrier
E859015	Stopped at Signal or Stop Sign	Vehicle Stopped	Vehicle Stopped	Signals	25	Two Way - Divided, no Barrier
E821515	Going Straight Ahead	West	East	No Traffic Control	25	Two Way - Divided, no Barrier
EC67198	Going Straight Ahead	Northwest	Southeast	No Traffic Control	25	Two Way - Undivided
E967826	Making Left Turn	Vehicle Stopped	South	Stop Sign	25	Two Way - Divided, no Barrier
E906905	Stopped at Signal or Stop Sign	South	Vehicle Stopped	Stop Sign	25	Two Way - Divided, no Barrier
E786080	Legally Parked, Unoccupied	Vehicle Stopped				

REPORT NUMBER	VEHICLE 2 ROADWAY SURFACE TYPE	VEHICLE 3 TYPE	VEHICLE 3 ACTION	VEHICLE 3 COMPASS DIRECTION FROM	VEHICLE 3 COMPASS DIRECTION TO
E800137	Blacktop				
EC74209					
E847350					
E761986					
EA67420					
EC18544					
EA99776	Blacktop				
E944168					
EA85625	Blacktop				
EC67200					
EC23848		Passenger Car	Legally Parked, Unoccupied		
EB32117					
EB13699					
EB37298					
EB68537					
E772591					
E896294	Blacktop				
E832695					
EA38528					
EC24796	Blacktop				
ED20980					
E832577	Blacktop				
E859015	Blacktop				
E821515	Blacktop				
EC67198	Blacktop				
E967826	Concrete				
E906905	Blacktop				
E786080					

REPORT NUMBER	VEHICLE 3 TRAFFIC CONTROL	VEHICLE 3 POSTED SPEED	VEHICLE 3 ROADWAY TYPE	VEHICLE 3 ROADWAY SURFACE TYPE	MV DRIVER CONTRIBUTING CIRCUMSTANCE 1 (UNIT 1)
E800137					Did Not Grant RW to Vehicle
EC74209					None
E847350					Under Influence of Alcohol
E761986					None
EA67420					None
EC18544					Apparently Asleep or Fatigued
EA99776					Improper Turn/Merge
E944168					Improper Backing
EA85625					None
EC67200					Other Contributing Circ Not Listed
EC23848					Exceeding Reas. Safe Speed
EB32117					Apparently Asleep or Fatigued
EB13699					Under Influence of Alcohol
EB37298					Apparently Asleep or Fatigued
EB68537					Other Contributing Circ Not Listed
E772591					Under Influence of Alcohol
E896294					Improper Backing
E832695					Inattention
EA38528					Apparently Ill
EC24796					Follow Too Closely
ED20980					None
E832577					Did Not Grant RW to Vehicle
E859015					Other Contributing Circ Not Listed
E821515					Inattention
EC67198					Did Not Grant RW to Vehicle
E967826					None
E906905					Apparently Fatigued
E786080					Inattention

REPORT NUMBER	MV DRIVER CONTRIBUTING CIRCUMSTANCE 2 (UNIT 1)	MV DRIVER CONTRIBUTING CIRCUMSTANCE 3 (UNIT 1)
E800137		
EC74209		
E847350		
E761986		
EA67420		
EC18544		
EA99776	Did Not Grant RW to Vehicle	
E944168		
EA85625		
EC67200	Improper Backing	
EC23848	Operating Other Electronic Devices (comp	Other Distractions
EB32117		
EB13699	Under Influence of Drugs	Exceeding Reas. Safe Speed
EB37298		
EB68537		
E772591		
E896294		
E832695		
EA38528		
EC24796		
ED20980		
E832577		
E859015	Distractions Outside Vehicle	
E821515	Did Not Grant RW to Vehicle	
EC67198		
E967826		
E906905	Non Motorist on Wrong Side of Road	
E786080		

REPORT NUMBER	MV DRIVER MISC ACTION 1 (UNIT 1)	MV DRIVER MISC ACTION 2 (UNIT 1)	MV DRIVER MISC ACTION 3 (UNIT 1)
E800137	Proceeded after stopping for flashing red light or stop sign		
EC74209			
E847350			
E761986	Attempting U-Turn in mid-block		
EA67420			
EC18544			
EA99776			
E944168			
EA85625			
EC67200			
EC23848			
EB32117			
EB13699			
EB37298			
EB68537			
E772591	Struck curb, traffic island, or raised barrier before additional impacts		
E896294	Parking maneuver (angle, straight, or perpendicular)		
E832695	Parking maneuver (angle, straight, or perpendicular)		
EA38528			
EC24796			
ED20980			
E832577			
E859015	Out of control (ice, turned to fast, etc.) or sliding (not skidding)		
E821515			
EC67198			
E967826			
E906905			
E786080	Parking maneuver - parallel		



REPORT NUMBER	MV DRIVER CONTRIBUTING CIRCUMSTANCE 1 (UNIT 2)	MV DRIVER CONTRIBUTING CIRCUMSTANCE 2 (UNIT 2)	MV DRIVER CONTRIBUTING CIRCUMSTANCE 3 (UNIT 2)
E800137	None		
EC74209			
E847350			
E761986			
EA67420			
EC18544			
EA99776	None		
E944168			
EA85625	Improper Backing		
EC67200	None		
EC23848	None		
EB32117			
EB13699			
EB37298			
EB68537			
E772591	None		
E896294	None		
E832695	None		
EA38528			
EC24796	None		
ED20980			
E832577	None		
E859015	None		
E821515	None		
EC67198	None		
E967826	Did Not Grant RW to Vehicle		
E906905	None		
E786080	None		

REPORT NUMBER	MV DRIVER MISC ACTION 1 (UNIT 2)
E800137	
EC74209	
E847350	
E761986	
EA67420	
EC18544	
EA99776	
E944168	
EA85625	
EC67200	
EC23848	
EB32117	
EB13699	
EB37298	
EB68537	
E772591	
E896294	Stopped in line of traffic
E832695	
EA38528	
EC24796	
ED20980	
E832577	
E859015	Stopped in line of traffic
E821515	
EC67198	
E967826	Turn after stopping at red flashing light or stop sign
E906905	
E786080	

REPORT NUMBER	MV DRIVER MISC ACTION 2 (UNIT 2)	MV DRIVER MISC ACTION 3 (UNIT 2)	MV DRIVER CONTRIBUTING CIRCUMSTANCE 1 (UNIT 3)
E800137			
EC74209			
E847350			
E761986			
EA67420			
EC18544			
EA99776			
E944168			
EA85625			
EC67200			
EC23848			None
EB32117			
EB13699			
EB37298			
EB68537			
E772591			
E896294			
E832695			
EA38528			
EC24796			
ED20980			
E832577			
E859015			
E821515			
EC67198			
E967826			
E906905			
E786080			

REPORT NUMBER	MV DRIVER CONTRIBUTING CIRCUMSTANCE 2 (UNIT 3)	MV DRIVER CONTRIBUTING CIRCUMSTANCE 3 (UNIT 3)	MV DRIVER MISC ACTION 1 (UNIT 3)
E800137			
EC74209			
E847350			
E761986			
EA67420			
EC18544			
EA99776			
E944168			
EA85625			
EC67200			
EC23848			
EB32117			
EB13699			
EB37298			
EB68537			
E772591			
E896294			
E832695			
EA38528			
EC24796			
ED20980			
E832577			
E859015			
E821515			
EC67198			
E967826			
E906905			
E786080			

REPORT NUMBER	MV DRIVER MISC ACTION 2 (UNIT 3)	MV DRIVER MISC ACTION 3 (UNIT 3)	PEDESTRIAN ACTION (UNIT 2)
E800137			
EC74209			
E847350			
E761986			
EA67420			
EC18544			
EA99776			
E944168			
EA85625			
EC67200			
EC23848			
EB32117			
EB13699			
EB37298			
EB68537			
E772591			
E896294			
E832695			
EA38528			
EC24796			
ED20980			
E832577			
E859015			
E821515			
EC67198			
E967826			
E906905			
E786080			

REPORT NUMBER	PEDESTRIAN CONTRIBUTING CIRCUMSTANCE 1 (UNIT 2)	PEDESTRIAN CONTRIBUTING CIRCUMSTANCE 2 (UNIT 2)	PEDESTRIAN CONTRIBUTING CIRCUMSTANCE 3 (UNIT 2)	PEDESTRIAN WAS USING (UNIT 2)	PEDESTRIAN ACTION (UNIT 3)	PEDESTRIAN CONTRIBUTING CIRCUMSTANCE 1 (UNIT 3)
E800137						
EC74209						
E847350						
E761986						
EA67420						
EC18544						
EA99776						
E944168						
EA85625						
EC67200						
EC23848						
EB32117						
EB13699						
EB37298						
EB68537						
E772591						
E896294						
E832695						
EA38528						
EC24796						
ED20980						
E832577						
E859015						
E821515						
EC67198						
E967826						
E906905						
E786080						

REPORT NUMBER	PEDESTRIAN CONTRIBUTING CIRCUMSTANCE 2 (UNIT 3)	PEDESTRIAN CONTRIBUTING CIRCUMSTANCE 3 (UNIT 3)	PEDESTRIAN WAS USING (UNIT 3)	PEDESTRIAN ACTION (UNIT 4)	PEDESTRIAN CONTRIBUTING CIRCUMSTANCE 1 (UNIT 4)	PEDESTRIAN CONTRIBUTING CIRCUMSTANCE 2 (UNIT 4)	PEDESTRIAN CONTRIBUTING CIRCUMSTANCE 3 (UNIT 4)
E800137							
EC74209							
E847350							
E761986							
EA67420							
EC18544							
EA99776							
E944168							
EA85625							
EC67200							
EC23848							
EB32117							
EB13699							
EB37298							
EB68537							
E772591							
E896294							
E832695							
EA38528							
EC24796							
ED20980							
E832577							
E859015							
E821515							
EC67198							
E967826							
E906905							
E786080							

REPORT NUMBER	PEDESTRIAN WAS USING (UNIT 4)	BICYCLIST ACTION (UNIT 1)	BICYCLIST CONTRIBUTING CIRCUMSTANCE 1 (UNIT 1)	BICYCLIST CONTRIBUTING CIRCUMSTANCE 2 (UNIT 1)	BICYCLIST CONTRIBUTING CIRCUMSTANCE 3 (UNIT 1)	BICYCLIST WAS USING (UNIT 1)
E800137						
EC74209						
E847350						
E761986						
EA67420						
EC18544						
EA99776						
E944168						
EA85625						
EC67200						
EC23848						
EB32117						
EB13699						
EB37298						
EB68537						
E772591						
E896294						
E832695						
EA38528						
EC24796						
ED20980						
E832577						
E859015						
E821515						
EC67198						
E967826						
E906905						
E786080						



REPORT NUMBER	BICYCLIST ACTION (UNIT 2)	BICYCLIST CONTRIBUTING CIRCUMSTANCE 1 (UNIT 2)	BICYCLIST CONTRIBUTING CIRCUMSTANCE 2 (UNIT 2)	BICYCLIST CONTRIBUTING CIRCUMSTANCE 3 (UNIT 2)
E800137				
EC74209				
E847350				
E761986				
EA67420				
EC18544				
EA99776				
E944168				
EA85625				
EC67200				
EC23848				
EB32117				
EB13699				
EB37298				
EB68537				
E772591				
E896294				
E832695				
EA38528				
EC24796				
ED20980				
E832577				
E859015				
E821515				
EC67198				
E967826				
E906905				
E786080				

REPORT NUMBER	BICYCLIST WAS USING (UNIT 2)	BICYCLIST ACTION (UNIT 3)	BICYCLIST CONTRIBUTING CIRCUMSTANCE 1 (UNIT 3)	BICYCLIST CONTRIBUTING CIRCUMSTANCE 2 (UNIT 3)	BICYCLIST CONTRIBUTING CIRCUMSTANCE 3 (UNIT 3)	BICYCLIST WAS USING (UNIT 3)	WA STATE PLANE SOUTH - X	WA STATE PLANE SOUTH - Y
E800137							1087350.36	1022877.95
EC74209							1087943.78	1021860.32
E847350							1079342.58	1024564.95
E761986							1079613.99	1024553.95
EA67420							1075355.73	1024691.41
EC18544							1076217.94	1024665.08
EA99776							1080782.34	1024518.01
E944168							1080046.3	1024557.66
EA85625							1080196.83	1018510.38
EC67200							1076949.61	1023624.37
EC23848							1081797.02	1020191.54
EB32117							1077046.14	1019055.17
EB13699							1077108.51	1018442.97
EB37298							1088827.83	1025265.04
EB68537							1084283.09	1020077.68
E772591							1084336.07	1020099.77
E896294							1086402.65	1021300.76
E832695							1086362.5	1021276.95
EA38528							1084732.65	1022139.42
EC24796							1085245.75	1021266.35
ED20980							1085198.41	1021346.97
E832577							1085468.04	1020890.15
E859015							1085570.83	1020720.68
E821515							1084627.57	1022319.31
EC67198							1085077.95	1021551.74
E967826							1085077.63	1021552.82
E906905							1082718.23	1022145.83
E786080							1088089.74	1023311.3

REPORT NUMBER	JURISDICTION	COUNTY	CITY	TRIBAL RESERVATION NAME	INVESTIGATIVE AGENCY	REPORT NUMBER	INDEXED PRIMARY TRAFFICWAY
E861196	City Street	Jefferson	Port Townsend		Municipal/City Police	E861196	LAWRENCE ST
EB73631	City Street	Jefferson	Port Townsend		Municipal/City Police	EB73631	LAWRENCE ST
EC21379	City Street	Jefferson	Port Townsend		Municipal/City Police	EC21379	LAWRENCE ST
EC33071	City Street	Jefferson	Port Townsend		Municipal/City Police	EC33071	LAWRENCE ST
E951825	City Street	Jefferson	Port Townsend		Municipal/City Police	E951825	LAWRENCE ST
EA50158	City Street	Jefferson	Port Townsend		Municipal/City Police	EA50158	LAWRENCE ST
ED15248	City Street	Jefferson	Port Townsend		Municipal/City Police	ED15248	LOGAN ST
E892547	City Street	Jefferson	Port Townsend		Municipal/City Police	E892547	LOGAN ST
E864128	City Street	Jefferson	Port Townsend		Municipal/City Police	E864128	MADISON ST
EA74284	City Street	Jefferson	Port Townsend		Municipal/City Police	EA74284	MCPHERSON ST
EB85932	City Street	Jefferson	Port Townsend		Municipal/City Police	EB85932	MCPHERSON ST
E772590	City Street	Jefferson	Port Townsend		Municipal/City Police	E772590	MCPHERSON ST
E804896	City Street	Jefferson	Port Townsend		Municipal/City Police	E804896	MILL RD
E993520	City Street	Jefferson	Port Townsend		Municipal/City Police	E993520	MONROE ST
EC09156	City Street	Jefferson	Port Townsend		Municipal/City Police	EC09156	MONROE ST
E800135	City Street	Jefferson	Port Townsend		Municipal/City Police	E800135	MONROE ST
EC92808	City Street	Jefferson	Port Townsend		Municipal/City Police	EC92808	MONROE ST
E940327	City Street	Jefferson	Port Townsend		Municipal/City Police	E940327	PIERCE ST
E814280	City Street	Jefferson	Port Townsend		Municipal/City Police	E814280	PIERCE ST
E920947	City Street	Jefferson	Port Townsend		Municipal/City Police	E920947	POLK ST
E828127	City Street	Jefferson	Port Townsend		Municipal/City Police	E828127	POLK ST
EA27272	City Street	Jefferson	Port Townsend		Municipal/City Police	EA27272	POLK ST
E847348	City Street	Jefferson	Port Townsend		Municipal/City Police	E847348	Q ST
E913168	City Street	Jefferson	Port Townsend		Municipal/City Police	E913168	QUINCY ST
EC77551	City Street	Jefferson	Port Townsend		Municipal/City Police	EC77551	QUINCY ST
ED19826	City Street	Jefferson	Port Townsend		Municipal/City Police	ED19826	QUINCY ST
EB93821	City Street	Jefferson	Port Townsend		Municipal/City Police	EB93821	QUINCY ST
EC79260	City Street	Jefferson	Port Townsend		Municipal/City Police	EC79260	REDWOOD ST

REPORT NUMBER	PRIMARY TRAFFICWAY	BLOCK NUMBER	MILEPOST	A /B	MAINLINE ARM	SR ONLY ACCUMULATIVE ROUTE MILEPOST (ARM)	SR ONLY HISTORY/SUSPENSE	INTERSECTING TRAFFICWAY	DIST FROM REF POINT	MI or FT	COMP DIR FROM REF POINT
E861196	LAWRENCE ST	0					No	BENTON ST			
EB73631	LAWRENCE ST	1368					No	HARRISON ST			
EC21379	LAWRENCE ST	2198					No	KEARNEY ST			
EC33071	LAWRENCE ST	1938					No	WALKER ST			
E951825	LAWRENCE ST	0					No	WALKER ST			
EA50158	LAWRENCE ST	0					No	WALKER ST			
ED15248	LOGAN ST	1100					No		146	F	S
E892547	LOGAN ST	300					No		78	F	N
E864128	MADISON ST	200					No		100	F	NW
EA74284	MCPHERSON ST	1200					No		0.09	M	N
EB85932	MCPHERSON ST	300					No		112	F	N
E772590	MCPHERSON ST	0					No	14TH ST			
E804896	MILL RD	0					No		56	F	SE
E993520	MONROE ST	1300					No		100	F	SE
EC09156	MONROE ST	2000					No		60	F	SE
E800135	MONROE ST	0					No	ROOSEVELT ST			
EC92808	MONROE ST	271					No	WASHINGTON ST			
E940327	PIERCE ST	400					No		83	F	SE
E814280	PIERCE ST	0					No	CLAY ST			
E920947	POLK ST	300					No		0.38	M	SE
E828127	POLK ST	800					No		275	F	NW
EA27272	POLK ST	0					No	CLAY ST			
E847348	Q ST	0					No	WALNUT ST			
E913168	QUINCY ST	200					No		109	F	SE
EC77551	QUINCY ST	289					No	WASHINGTON ST			
ED19826	QUINCY ST	289					No	WASHINGTON ST			
EB93821	QUINCY ST	289					No	WASHINGTON ST			
EC79260	REDWOOD ST	2100					No		113	F	N

REPORT NUMBER	REFERENCE POINT NAME	DATE	DAY NAME	TIME 24	TIME	MOST SEVERE SOBRIETY TYPE CODE	MOST SEVERE SOBRIETY TYPE	MOST SEVERE INJURY TYPE CODE	MOST SEVERE INJURY TYPE
E861196		11/13/2018	Tuesday	14:29	2:29 PM	4	Had NOT Been Drinking	7	Possible Injury
EB73631		08/26/2021	Thursday	17:11	5:11 PM			1	No Apparent Injury
EC21379		02/16/2022	Wednesday	11:06	11:06 AM			1	No Apparent Injury
EC33071		03/21/2022	Monday	10:43	10:43 AM			1	No Apparent Injury
E951825		08/15/2019	Thursday	15:48	3:48 PM	4	Had NOT Been Drinking	1	No Apparent Injury
EA50158		07/22/2020	Wednesday	15:13	3:13 PM			7	Possible Injury
ED15248	12TH ST	12/12/2022	Monday	19:26	7:26 PM			1	No Apparent Injury
E892547	4TH ST	01/23/2019	Wednesday	11:30	11:30 AM	4	Had NOT Been Drinking	1	No Apparent Injury
E864128	WATER ST	11/10/2018	Saturday	12:50	12:50 PM	4	Had NOT Been Drinking	1	No Apparent Injury
EA74284	11TH ST	10/11/2020	Sunday	18:22	6:22 PM			1	No Apparent Injury
EB85932	W SIMS WAY	10/08/2021	Friday	10:51	10:51 AM			7	Possible Injury
E772590		02/22/2018	Thursday	13:29	1:29 PM	4	Had NOT Been Drinking	7	Possible Injury
E804896	W SIMS WAY	02/19/2018	Monday	11:08	11:08 AM	2	HBD - Ability Not Impaired	1	No Apparent Injury
E993520	COSGROVE ST	12/10/2019	Tuesday	12:38	12:38 PM	4	Had NOT Been Drinking	1	No Apparent Injury
EC09156	REED ST	12/22/2021	Wednesday	07:34	7:34 AM			6	Suspected Minor Injury
E800135		05/18/2018	Friday	09:45	9:45 AM	4	Had NOT Been Drinking	1	No Apparent Injury
EC92808		09/24/2022	Saturday	17:49	5:49 PM			1	No Apparent Injury
E940327	FRANKLIN ST	06/18/2019	Tuesday	15:23	3:23 PM	4	Had NOT Been Drinking	1	No Apparent Injury
E814280		06/26/2018	Tuesday	17:05	5:05 PM	4	Had NOT Been Drinking	7	Possible Injury
E920947	GARFIELD ST	05/06/2019	Monday	17:50	5:50 PM	4	Had NOT Been Drinking	7	Possible Injury
E828127	LAWRENCE ST	08/11/2018	Saturday	10:26	10:26 AM	4	Had NOT Been Drinking	1	No Apparent Injury
EA27272		03/19/2020	Thursday	14:35	2:35 PM			1	No Apparent Injury
E847348		10/05/2018	Friday	21:20	9:20 PM	4	Had NOT Been Drinking	1	No Apparent Injury
E913168	WASHINGTON ST	04/18/2019	Thursday	09:50	9:50 AM	4	Had NOT Been Drinking	1	No Apparent Injury
EC77551		08/15/2022	Monday	15:22	3:22 PM			1	No Apparent Injury
ED19826		12/20/2022	Tuesday	10:50	10:50 AM			1	No Apparent Injury
EB93821		11/14/2021	Sunday	17:41	5:41 PM			1	No Apparent Injury
EC79260	V ST	08/28/2022	Sunday	20:41	8:41 PM			1	No Apparent Injury

REPORT NUMBER	FATAL COLS	SUSP SER INJ COLS	SUSP MINOR INJ COLS	POSS INJ COLS	TOTAL INJ COLS	# FAT	# SUSP SER INJ	# SUSP MINOR INJ	# POS INJ	TOTAL # INJ	# VEH	# PEDS	# PEDAL	FIRST COLLISION TYPE CODE
E861196	0	0	0	1	1	0	0	0	1	1	2	0	0	10
EB73631	0	0	0	0	0	0	0	0	0	0	2	0	0	11
EC21379	0	0	0	0	0	0	0	0	0	0	2	0	0	23
EC33071	0	0	0	0	0	0	0	0	0	0	2	0	0	10
E951825	0	0	0	0	0	0	0	0	0	0	2	0	0	10
EA50158	0	0	0	1	1	0	0	0	1	1	2	0	0	14
ED15248	0	0	0	0	0	0	0	0	0	0	2	0	0	32
E892547	0	0	0	0	0	0	0	0	0	0	2	0	0	20
E864128	0	0	0	0	0	0	0	0	0	0	3	0	0	32
EA74284	0	0	0	0	0	0	0	0	0	0	1	0	0	50
EB85932	0	0	0	1	1	0	0	0	1	1	2	0	0	14
E772590	0	0	0	1	1	0	0	0	1	1	3	0	0	10
E804896	0	0	0	0	0	0	0	0	0	0	2	0	0	32
E993520	0	0	0	0	0	0	0	0	0	0	1	0	0	50
EC09156	0	0	1	0	1	0	0	1	0	1	2	0	0	32
E800135	0	0	0	0	0	0	0	0	0	0	1	0	0	50
EC92808	0	0	0	0	0	0	0	0	0	0	2	0	0	10
E940327	0	0	0	0	0	0	0	0	0	0	2	0	0	32
E814280	0	0	0	1	1	0	0	0	1	1	2	0	0	10
E920947	0	0	0	1	1	0	0	0	2	2	2	0	0	20
E828127	0	0	0	0	0	0	0	0	0	0	2	0	0	20
EA27272	0	0	0	0	0	0	0	0	0	0	2	0	0	10
E847348	0	0	0	0	0	0	0	0	0	0	1	0	0	50
E913168	0	0	0	0	0	0	0	0	0	0	2	0	0	32
EC77551	0	0	0	0	0	0	0	0	0	0	1	0	0	50
ED19826	0	0	0	0	0	0	0	0	0	0	1	0	0	50
EB93821	0	0	0	0	0	0	0	0	0	0	2	0	0	10
EC79260	0	0	0	0	0	0	0	0	0	0	2	0	0	32

REPORT NUMBER	FIRST COLLISION TYPE	FIRST OBJECT STRUCK CODE
E861196	Entering at angle	
EB73631	From same direction - both going straight - both moving - sideswipe	
EC21379	From same direction - all others	
EC33071	Entering at angle	
E951825	Entering at angle	
EA50158	From same direction - both going straight - one stopped - rear-end	
ED15248	One parked--one moving	
E892547	One car leaving parked position	
E864128	One parked--one moving	
EA74284	Fixed object	74
EB85932	From same direction - both going straight - one stopped - rear-end	
E772590	Entering at angle	
E804896	One parked--one moving	
E993520	Fixed object	56
EC09156	One parked--one moving	
E800135	Fixed object	35
EC92808	Entering at angle	
E940327	One parked--one moving	
E814280	Entering at angle	
E920947	One car leaving parked position	
E828127	One car leaving parked position	
EA27272	Entering at angle	
E847348	Fixed object	57
E913168	One parked--one moving	
EC77551	Fixed object	16
ED19826	Fixed object	16
EB93821	Entering at angle	
EC79260	One parked--one moving	

REPORT NUMBER	FIRST OBJECT STRUCK	SECOND COLLISION TYPE CODE	SECOND COLLISION TYPE	SECOND OBJECT STRUCK CODE
E861196				
EB73631				
EC21379				
EC33071				
E951825				
EA50158				
ED15248				
E892547				
E864128		32	One parked--one moving	
EA74284	Roadway Ditch	50	Fixed object	10
EB85932				
E772590		30	From opposite direction - all others	
E804896				
E993520	Tree or Stump (stationary)	50	Fixed object	69
EC09156				
E800135	Concrete Barrier/Jersey Barrier - Face	50	Fixed object	56
EC92808				
E940327				
E814280				
E920947				
E828127				
EA27272				
E847348	Boulder (stationary)			
E913168				
EC77551	Street Light Pole or Base			
ED19826	Street Light Pole or Base			
EB93821				
EC79260				



REPORT NUMBER	SECOND OBJECT STRUCK	JUNCTION RELATIONSHIP CODE	JUNCTION RELATIONSHIP	WEATHER CODE
E861196		1	At Intersection and Related	1
EB73631		1	At Intersection and Related	1
EC21379		1	At Intersection and Related	1
EC33071		1	At Intersection and Related	2
E951825		1	At Intersection and Related	1
EA50158		1	At Intersection and Related	1
ED15248		4	Not at Intersection and Not Related	2
E892547		4	Not at Intersection and Not Related	1
E864128		4	Not at Intersection and Not Related	2
EA74284	Utility Box	4	Not at Intersection and Not Related	3
EB85932		2	Intersection Related but Not at Intersection	1
E772590		1	At Intersection and Related	1
E804896		4	Not at Intersection and Not Related	1
E993520	Over Embankment - No Guardrail Present	4	Not at Intersection and Not Related	2
EC09156		4	Not at Intersection and Not Related	2
E800135	Tree or Stump (stationary)	1	At Intersection and Related	1
EC92808		1	At Intersection and Related	1
E940327		4	Not at Intersection and Not Related	2
E814280		1	At Intersection and Related	1
E920947		4	Not at Intersection and Not Related	0
E828127		3	At Driveway	1
EA27272		1	At Intersection and Related	1
E847348		5	At Intersection and Not Related	2
E913168		4	Not at Intersection and Not Related	3
EC77551		1	At Intersection and Related	1
ED19826		1	At Intersection and Related	4
EB93821		1	At Intersection and Related	2
EC79260		4	Not at Intersection and Not Related	1

REPORT NUMBER	WEATHER	ROADWAY SURFACE CONDITION CODE	ROADWAY SURFACE CONDITION	ROADWAY CHARACTERISTIC CODE	ROADWAY CHARACTERISTIC	LIGHTING CONDITION CODE	LIGHTING CONDITION
E861196	Clear or Partly Cloudy	1	Dry	1	Straight & Level	1	Daylight
EB73631	Clear or Partly Cloudy	1	Dry	1	Straight & Level	1	Daylight
EC21379	Clear	1	Dry	4	Straight in Sag	1	Daylight
EC33071	Overcast	1	Dry	7	Curve at Hillcrest	1	Daylight
E951825	Clear or Partly Cloudy	1	Dry	2	Straight & Grade	1	Daylight
EA50158	Clear or Partly Cloudy	1	Dry	2	Straight & Grade	1	Daylight
ED15248	Overcast	1	Dry			8	Dark - Unknown Lightin
E892547	Clear or Partly Cloudy	1	Dry	1	Straight & Level	1	Daylight
E864128	Overcast	1	Dry	1	Straight & Level	1	Daylight
EA74284	Raining	2	Wet	1	Straight & Level	6	Dark-No Street Lights
EB85932	Clear or Partly Cloudy	1	Dry	1	Straight & Level	1	Daylight
E772590	Clear or Partly Cloudy	4	Ice			1	Daylight
E804896	Clear	1	Dry	3	Straight at Hillcr	1	Daylight
E993520	Overcast	1	Dry			1	Daylight
EC09156	Overcast	2	Wet	5	Curve & Level	1	Daylight
E800135	Clear or Partly Cloudy	1	Dry	6	Curve & Grade	1	Daylight
EC92808	Clear or Partly Cloudy	1	Dry	1	Straight & Level	1	Daylight
E940327	Overcast	1	Dry	2	Straight & Grade	1	Daylight
E814280	Clear or Partly Cloudy	1	Dry	1	Straight & Level	1	Daylight
E920947	Unknown	1	Dry	1	Straight & Level	1	Daylight
E828127	Clear or Partly Cloudy	1	Dry	1	Straight & Level	1	Daylight
EA27272	Clear or Partly Cloudy	1	Dry			1	Daylight
E847348	Overcast	2	Wet	8	Curve in Sag	4	Dark-Street Lights On
E913168	Raining	2	Wet	1	Straight & Level	1	Daylight
EC77551	Clear or Partly Cloudy	1	Dry	1	Straight & Level	1	Daylight
ED19826	Snowing	3	Snow/Slush	1	Straight & Level	1	Daylight
EB93821	Overcast	2	Wet			4	Dark-Street Lights On
EC79260	Clear or Partly Cloudy	1	Dry			6	Dark-No Street Lights

REPORT NUMBER	MISCELLANEOUS TRAFFICWAY TYPE	MISCELLANEOUS TRAFFICWAY NUMBER	CO ONLY INTERSECTING COUNTY ROAD MILEPOST	CO ONLY INTERSECTING COUNTY ROAD MP AB IND	CO ONLY FEDERAL FUNCTIONAL CLASS	FIRST IMPACT LOCATION CODE
E861196						C1
EB73631						C1
EC21379						C1
EC33071						C1
E951825						C1
EA50158						C1
ED15248						C2
E892547						C1
E864128						C2
EA74284						C4
EB85932						C1
E772590						C1
E804896						C1
E993520						C0
EC09156						C2
E800135						C4
EC92808						C1
E940327						C2
E814280						C1
E920947						C1
E828127						C1
EA27272						C1
E847348						C4
E913168						C2
EC77551						C4
ED19826						C4
EB93821						C1
EC79260						C2

REPORT NUMBER	FIRST IMPACT LOCATION (City, County & Misc Trafficways - 2010 forward)	SR ONLY VEH 1 MOVEMENT	SR ONLY VEH 2 MOVEMENT	SR ONLY URBAN/RURAL
E861196	Lane of Primary Trafficway			
EB73631	Lane of Primary Trafficway			
EC21379	Lane of Primary Trafficway			
EC33071	Lane of Primary Trafficway			
E951825	Lane of Primary Trafficway			
EA50158	Lane of Primary Trafficway			
ED15248	Outside Shoulder of Primary Trafficway			
E892547	Lane of Primary Trafficway			
E864128	Outside Shoulder of Primary Trafficway			
EA74284	Past the Outside Shoulder of Primary Trafficway			
EB85932	Lane of Primary Trafficway			
E772590	Lane of Primary Trafficway			
E804896	Lane of Primary Trafficway			
E993520	Other Location (City/County/Misc. Trafficway)			
EC09156	Outside Shoulder of Primary Trafficway			
E800135	Past the Outside Shoulder of Primary Trafficway			
EC92808	Lane of Primary Trafficway			
E940327	Outside Shoulder of Primary Trafficway			
E814280	Lane of Primary Trafficway			
E920947	Lane of Primary Trafficway			
E828127	Lane of Primary Trafficway			
EA27272	Lane of Primary Trafficway			
E847348	Past the Outside Shoulder of Primary Trafficway			
E913168	Outside Shoulder of Primary Trafficway			
EC77551	Past the Outside Shoulder of Primary Trafficway			
ED19826	Past the Outside Shoulder of Primary Trafficway			
EB93821	Lane of Primary Trafficway			
EC79260	Outside Shoulder of Primary Trafficway			

REPORT NUMBER	SR ONLY STATE FUNCTIONAL CLASS	VEHICLE 1 TYPE	VEHICLE 1 ACTION	VEHICLE 1 COMPASS DIRECTION FROM	VEHICLE 1 COMPASS DIRECTION TO
E861196		Pickup,Panel Truck or Vanette under 10,000 lb	Going Straight Ahead	South	North
EB73631		Motorcycle	Going Straight Ahead	East	West
EC21379		Pickup,Panel Truck or Vanette under 10,000 lb	Backing	Vehicle Backing	Vehicle Backing
EC33071		Pickup,Panel Truck or Vanette under 10,000 lb	Starting in Traffic Lane	North	South
E951825		Passenger Car	Starting in Traffic Lane	Vehicle Stopped	South
EA50158		Passenger Car	Going Straight Ahead	Southwest	Northeast
ED15248		Passenger Car	Going Straight Ahead	North	South
E892547		Pickup,Panel Truck or Vanette under 10,000 lb	Backing	Vehicle Backing	Vehicle Backing
E864128		Pickup,Panel Truck or Vanette under 10,000 lb	Other*		
EA74284		Pickup,Panel Truck or Vanette under 10,000 lb	Going Straight Ahead	South	North
EB85932		Passenger Car	Going Straight Ahead	North	South
E772590		Truck (Flatbad, Van, etc)	Starting in Traffic Lane	West	East
E804896		Truck Tractor & Semi-Trailer	Illegally Parked, Occupied		
E993520		Pickup,Panel Truck or Vanette under 10,000 lb	Making Right Turn	South	East
EC09156		Pickup,Panel Truck or Vanette under 10,000 lb	Going Straight Ahead	South	North
E800135		Truck & Trailer	Making Right Turn	South	East
EC92808		Pickup,Panel Truck or Vanette under 10,000 lb	Starting in Traffic Lane	Southwest	Northeast
E940327		Passenger Car	Backing	Vehicle Backing	Vehicle Backing
E814280		Passenger Car	Going Straight Ahead	West	East
E920947		Passenger Car	Stopped for Traffic	Vehicle Backing	Vehicle Stopped
E828127		Passenger Car	Backing	Vehicle Backing	Vehicle Backing
EA27272		Pickup,Panel Truck or Vanette under 10,000 lb	Going Straight Ahead	Southeast	Northwest
E847348		Passenger Car	Going Straight Ahead	Southeast	Northwest
E913168		Pickup,Panel Truck or Vanette under 10,000 lb	Backing	Vehicle Backing	Vehicle Backing
EC77551		Pickup,Panel Truck or Vanette under 10,000 lb	Making Right Turn	Northwest	Southwest
ED19826		Truck Tractor & Semi-Trailer	Making Right Turn	Southeast	Northeast
EB93821		Passenger Car	Going Straight Ahead	West	East
EC79260		Bus or Motor Stage	Going Straight Ahead	North	South

REPORT NUMBER	VEHICLE 1 TRAFFIC CONTROL	VEHICLE 1 POSTED SPEED	VEHICLE 1 ROADWAY TYPE	VEHICLE 1 ROADWAY SURFACE TYPE	VEHICLE 2 TYPE
E861196	Stop Sign	25	Two Way - Divided, no Barrier	Blacktop	Pickup,Panel Truck or Vanette under 10,000 lb
EB73631	No Traffic Control	25	Two Way - Divided, with Barrier	Blacktop	Pickup,Panel Truck or Vanette under 10,000 lb
EC21379	Stop Sign	25		Blacktop	Passenger Car
EC33071	Stop Sign	25	Two Way - Divided, no Barrier	Blacktop	Passenger Car
E951825	Stop Sign	25	Two Way - Undivided	Concrete	Pickup,Panel Truck or Vanette under 10,000 lb
EA50158	No Traffic Control	25	Two Way - Undivided	Blacktop	Pickup,Panel Truck or Vanette under 10,000 lb
ED15248	No Traffic Control	25	Two Way - Undivided	Concrete	Passenger Car
E892547	No Traffic Control	25	Two Way - Undivided	Blacktop	Passenger Car
E864128	No Traffic Control	25	Other	Blacktop	Pickup,Panel Truck or Vanette under 10,000 lb
EA74284	No Traffic Control	25	Two Way - Undivided	Blacktop	
EB85932	Stop Sign	25	Two Way - Undivided	Blacktop	Pickup,Panel Truck or Vanette under 10,000 lb
E772590	Stop Sign	25	Two Way - Undivided	Blacktop	Pickup,Panel Truck or Vanette under 10,000 lb
E804896					Truck & Trailer
E993520	No Traffic Control	25	Two Way - Undivided	Blacktop	
EC09156	No Traffic Control	25	Two Way - Undivided	Blacktop	Passenger Car
E800135	Stop Sign	25	Two Way - Undivided	Blacktop	
EC92808	Stop Sign	25	Two Way - Divided, no Barrier	Blacktop	Passenger Car
E940327	No Traffic Control	25	Two Way - Undivided	Blacktop	Passenger Car
E814280	No Traffic Control	25	Two Way - Undivided	Blacktop	Pickup,Panel Truck or Vanette under 10,000 lb
E920947	No Traffic Control	20	Two Way - Undivided	Blacktop	Pickup,Panel Truck or Vanette under 10,000 lb
E828127	No Traffic Control		Two Way - Undivided	Blacktop	Passenger Car
EA27272	No Traffic Control	25	Two Way - Undivided	Blacktop	Passenger Car
E847348	No Traffic Control	25	Two Way - Divided, no Barrier	Blacktop	
E913168	No Traffic Control	20	Two Way - Undivided	Blacktop	Passenger Car
EC77551	No Traffic Control	25	Two Way - Undivided	Blacktop	
ED19826	No Traffic Control		Two Way - Undivided	Blacktop	
EB93821	Stop Sign	25	Two Way - Undivided	Concrete	Pickup,Panel Truck or Vanette under 10,000 lb
EC79260	No Traffic Control	25	Two Way - Undivided	Concrete	Pickup,Panel Truck or Vanette under 10,000 lb

REPORT NUMBER	VEHICLE 2 ACTION	VEHICLE 2 COMPASS DIRECTION FROM	VEHICLE 2 COMPASS DIRECTION TO	VEHICLE 2 TRAFFIC CONTROL	VEHICLE 2 POSTED SPEED	VEHICLE 2 ROADWAY TYPE
E861196	Going Straight Ahead	East	West	No Traffic Control	25	Two Way - Divided, no Barrier
EB73631	Slowing	East	West	No Traffic Control	25	Two Way - Undivided
EC21379	Stopped at Signal or Stop Sign	Vehicle Stopped	Vehicle Stopped	Stop Sign	25	
EC33071	Starting in Traffic Lane	West	East	No Traffic Control		Two Way - Divided, no Barrier
E951825	Going Straight Ahead	East	West	No Traffic Control	25	Two Way - Undivided
EA50158	Stopped for Traffic	Vehicle Stopped	Vehicle Stopped	No Traffic Control	25	Two Way - Undivided
ED15248	Legally Parked, Unoccupied					
E892547	Going Straight Ahead	South	North	No Traffic Control	25	Two Way - Undivided
E864128	Legally Parked, Unoccupied					
EA74284						
EB85932	Stopped for Traffic	Vehicle Stopped	Vehicle Stopped	Stop Sign	25	Two Way - Undivided
E772590	Going Straight Ahead	South	North	No Traffic Control	25	Two Way - Undivided
E804896	Overtaking and Passing	North	South	No Traffic Control	25	Two Way - Undivided
E993520						
EC09156	Legally Parked, Unoccupied					
E800135						
EC92808	Going Straight Ahead	Southeast	Northwest	No Traffic Control	25	Two Way - Divided, no Barrier
E940327	Legally Parked, Unoccupied					
E814280	Going Straight Ahead	North	South	No Traffic Control	25	Two Way - Undivided
E920947	Backing	Vehicle Backing	Vehicle Backing	No Traffic Control	20	Two Way - Undivided
E828127	Going Straight Ahead	North	South	No Traffic Control	25	Two Way - Undivided
EA27272	Going Straight Ahead	Northeast	Southwest	No Traffic Control	25	Two Way - Undivided
E847348						
E913168	Legally Parked, Unoccupied					
EC77551						
ED19826						
EB93821	Going Straight Ahead	South	North	No Traffic Control		Two Way - Undivided
EC79260	Legally Parked, Unoccupied					

REPORT NUMBER	VEHICLE 2 ROADWAY SURFACE TYPE	VEHICLE 3 TYPE	VEHICLE 3 ACTION	VEHICLE 3 COMPASS DIRECTION FROM	VEHICLE 3 COMPASS DIRECTION TO
E861196	Blacktop				
EB73631	Blacktop				
EC21379	Blacktop				
EC33071	Blacktop				
E951825	Concrete				
EA50158	Blacktop				
ED15248					
E892547	Blacktop				
E864128		Pickup, Panel Truck or Vanette under 10,000 lb	Legally Parked, Unoccupied		
EA74284					
EB85932	Blacktop				
E772590	Blacktop	Passenger Car	Stopped at Signal or Stop Sign	East	West
E804896	Blacktop				
E993520					
EC09156					
E800135					
EC92808	Blacktop				
E940327					
E814280	Blacktop				
E920947	Blacktop				
E828127	Blacktop				
EA27272	Blacktop				
E847348					
E913168					
EC77551					
ED19826					
EB93821	Concrete				
EC79260					



REPORT NUMBER	VEHICLE 3 TRAFFIC CONTROL	VEHICLE 3 POSTED SPEED	VEHICLE 3 ROADWAY TYPE	VEHICLE 3 ROADWAY SURFACE TYPE	MV DRIVER CONTRIBUTING CIRCUMSTANCE 1 (UNIT 1)
E861196					Did Not Grant RW to Vehicle
EB73631					Other Distractions
EC21379					Improper Backing
EC33071					None
E951825					Apparently Fatigued
EA50158					Distractions Outside Vehicle
ED15248					Distracted by Other Occupant
E892547					Improper Backing
E864128					Under Influence of Drugs
EA74284					None
EB85932					Unknown Distraction
E772590	Stop Sign	25	Two Way - Undivided	Blacktop	Unknown Distraction
E804896					Improper Parking Location
E993520					Driver Not Distracted
EC09156					Apparently Ill
E800135					Improper Turn/Merge
EC92808					Did Not Grant RW to Vehicle
E940327					Inattention
E814280					Did Not Grant RW to Vehicle
E920947					Inattention
E828127					Improper Backing
EA27272					None
E847348					Other Contributing Circ Not Listed
E913168					Inattention
EC77551					Other Contributing Circ Not Listed
ED19826					Improper Turn/Merge
EB93821					Did Not Grant RW to Vehicle
EC79260					Unknown Distraction

REPORT NUMBER	MV DRIVER CONTRIBUTING CIRCUMSTANCE 2 (UNIT 1)	MV DRIVER CONTRIBUTING CIRCUMSTANCE 3 (UNIT 1)
E861196	Distractions Outside Vehicle	
EB73631	Follow Too Closely	
EC21379		
EC33071		
E951825	Did Not Grant RW to Vehicle	
EA50158	Unknown Distraction	
ED15248		
E892547		
E864128		
EA74284		
EB85932	Follow Too Closely	
E772590		
E804896		
E993520		
EC09156		
E800135		
EC92808		
E940327	Improper Backing	
E814280		
E920947		
E828127		
EA27272		
E847348	Exceeding Reas. Safe Speed	
E913168		
EC77551		
ED19826		
EB93821		
EC79260		

REPORT NUMBER	MV DRIVER MISC ACTION 1 (UNIT 1)	MV DRIVER MISC ACTION 2 (UNIT 1)	MV DRIVER MISC ACTION 3 (UNIT 1)
E861196	Proceeded after stopping for flashing red light or stop sign		
EB73631			
EC21379			
EC33071			
E951825	Proceeded after stopping for flashing red light or stop sign		
EA50158			
ED15248			
E892547	Parking maneuver (angle, straight, or perpendicular)		
E864128	Hit and run		
EA74284			
EB85932			
E772590	Proceeded after stopping for flashing red light or stop sign		
E804896			
E993520			
EC09156			
E800135	Attached trailer struck another vehicle or object, pedestrian or pedalcyclist		
EC92808			
E940327			
E814280			
E920947	Parking maneuver (angle, straight, or perpendicular)		
E828127	Parking maneuver (angle, straight, or perpendicular)		
EA27272			
E847348	Avoiding a non-domestic animal (deer, elk, etc.)		
E913168	Parking maneuver (angle, straight, or perpendicular)		
EC77551			
ED19826			
EB93821			
EC79260			

REPORT NUMBER	MV DRIVER CONTRIBUTING CIRCUMSTANCE 1 (UNIT 2)	MV DRIVER CONTRIBUTING CIRCUMSTANCE 2 (UNIT 2)	MV DRIVER CONTRIBUTING CIRCUMSTANCE 3 (UNIT 2)
E861196	Driver Not Distracted		
EB73631	None		
EC21379	None		
EC33071	None		
E951825	None		
EA50158	None		
ED15248	None		
E892547	None		
E864128	None		
EA74284			
EB85932	None		
E772590	None		
E804896	Improper Passing		
E993520			
EC09156	None		
E800135			
EC92808	None		
E940327	None		
E814280	None		
E920947	Inattention		
E828127	None		
EA27272	Did Not Grant RW to Vehicle		
E847348			
E913168	None		
EC77551			
ED19826			
EB93821	None		
EC79260	None		

REPORT NUMBER	MV DRIVER MISC ACTION 1 (UNIT 2)
E861196	
EB73631	
EC21379	
EC33071	
E951825	
EA50158	
ED15248	
E892547	
E864128	
EA74284	
EB85932	
E772590	Forced/Pushed into Other Lane
E804896	Started to overtake - struck by overtaken vehicle
E993520	
EC09156	
E800135	
EC92808	
E940327	
E814280	
E920947	Parking maneuver (angle, straight, or perpendicular)
E828127	
EA27272	
E847348	
E913168	
EC77551	
ED19826	
EB93821	
EC79260	

REPORT NUMBER	MV DRIVER MISC ACTION 2 (UNIT 2)	MV DRIVER MISC ACTION 3 (UNIT 2)	MV DRIVER CONTRIBUTING CIRCUMSTANCE 1 (UNIT 3)
E861196			
EB73631			
EC21379			
EC33071			
E951825			
EA50158			
ED15248			
E892547			
E864128			None
EA74284			
EB85932			
E772590			None
E804896	Attached trailer struck another vehicle or object, pedestrian or pedalcyclist		
E993520			
EC09156			
E800135			
EC92808			
E940327			
E814280			
E920947			
E828127			
EA27272			
E847348			
E913168			
EC77551			
ED19826			
EB93821			
EC79260			

REPORT NUMBER	MV DRIVER CONTRIBUTING CIRCUMSTANCE 2 (UNIT 3)	MV DRIVER CONTRIBUTING CIRCUMSTANCE 3 (UNIT 3)	MV DRIVER MISC ACTION 1 (UNIT 3)
E861196			
EB73631			
EC21379			
EC33071			
E951825			
EA50158			
ED15248			
E892547			
E864128			
EA74284			
EB85932			
E772590			
E804896			
E993520			
EC09156			
E800135			
EC92808			
E940327			
E814280			
E920947			
E828127			
EA27272			
E847348			
E913168			
EC77551			
ED19826			
EB93821			
EC79260			

REPORT NUMBER	MV DRIVER MISC ACTION 2 (UNIT 3)	MV DRIVER MISC ACTION 3 (UNIT 3)	PEDESTRIAN ACTION (UNIT 2)
E861196			
EB73631			
EC21379			
EC33071			
E951825			
EA50158			
ED15248			
E892547			
E864128			
EA74284			
EB85932			
E772590			
E804896			
E993520			
EC09156			
E800135			
EC92808			
E940327			
E814280			
E920947			
E828127			
EA27272			
E847348			
E913168			
EC77551			
ED19826			
EB93821			
EC79260			



REPORT NUMBER	PEDESTRIAN CONTRIBUTING CIRCUMSTANCE 1 (UNIT 2)	PEDESTRIAN CONTRIBUTING CIRCUMSTANCE 2 (UNIT 2)	PEDESTRIAN CONTRIBUTING CIRCUMSTANCE 3 (UNIT 2)	PEDESTRIAN WAS USING (UNIT 2)	PEDESTRIAN ACTION (UNIT 3)	PEDESTRIAN CONTRIBUTING CIRCUMSTANCE 1 (UNIT 3)
E861196						
EB73631						
EC21379						
EC33071						
E951825						
EA50158						
ED15248						
E892547						
E864128						
EA74284						
EB85932						
E772590						
E804896						
E993520						
EC09156						
E800135						
EC92808						
E940327						
E814280						
E920947						
E828127						
EA27272						
E847348						
E913168						
EC77551						
ED19826						
EB93821						
EC79260						

REPORT NUMBER	PEDESTRIAN CONTRIBUTING CIRCUMSTANCE 2 (UNIT 3)	PEDESTRIAN CONTRIBUTING CIRCUMSTANCE 3 (UNIT 3)	PEDESTRIAN WAS USING (UNIT 3)	PEDESTRIAN ACTION (UNIT 4)	PEDESTRIAN CONTRIBUTING CIRCUMSTANCE 1 (UNIT 4)	PEDESTRIAN CONTRIBUTING CIRCUMSTANCE 2 (UNIT 4)	PEDESTRIAN CONTRIBUTING CIRCUMSTANCE 3 (UNIT 4)
E861196							
EB73631							
EC21379							
EC33071							
E951825							
EA50158							
ED15248							
E892547							
E864128							
EA74284							
EB85932							
E772590							
E804896							
E993520							
EC09156							
E800135							
EC92808							
E940327							
E814280							
E920947							
E828127							
EA27272							
E847348							
E913168							
EC77551							
ED19826							
EB93821							
EC79260							

REPORT NUMBER	PEDESTRIAN WAS USING (UNIT 4)	BICYCLIST ACTION (UNIT 1)	BICYCLIST CONTRIBUTING CIRCUMSTANCE 1 (UNIT 1)	BICYCLIST CONTRIBUTING CIRCUMSTANCE 2 (UNIT 1)	BICYCLIST CONTRIBUTING CIRCUMSTANCE 3 (UNIT 1)	BICYCLIST WAS USING (UNIT 1)
E861196						
EB73631						
EC21379						
EC33071						
E951825						
EA50158						
ED15248						
E892547						
E864128						
EA74284						
EB85932						
E772590						
E804896						
E993520						
EC09156						
E800135						
EC92808						
E940327						
E814280						
E920947						
E828127						
EA27272						
E847348						
E913168						
EC77551						
ED19826						
EB93821						
EC79260						

REPORT NUMBER	BICYCLIST ACTION (UNIT 2)	BICYCLIST CONTRIBUTING CIRCUMSTANCE 1 (UNIT 2)	BICYCLIST CONTRIBUTING CIRCUMSTANCE 2 (UNIT 2)	BICYCLIST CONTRIBUTING CIRCUMSTANCE 3 (UNIT 2)
E861196				
EB73631				
EC21379				
EC33071				
E951825				
EA50158				
ED15248				
E892547				
E864128				
EA74284				
EB85932				
E772590				
E804896				
E993520				
EC09156				
E800135				
EC92808				
E940327				
E814280				
E920947				
E828127				
EA27272				
E847348				
E913168				
EC77551				
ED19826				
EB93821				
EC79260				

REPORT NUMBER	BICYCLIST WAS USING (UNIT 2)	BICYCLIST ACTION (UNIT 3)	BICYCLIST CONTRIBUTING CIRCUMSTANCE 1 (UNIT 3)	BICYCLIST CONTRIBUTING CIRCUMSTANCE 2 (UNIT 3)	BICYCLIST CONTRIBUTING CIRCUMSTANCE 3 (UNIT 3)	BICYCLIST WAS USING (UNIT 3)	WA STATE PLANE SOUTH - X	WA STATE PLANE SOUTH - Y
E861196							1086597.34	1022440.35
EB73631							1087350.38	1022879.42
EC21379							1085077.95	1021551.74
EC33071							1085828.65	1021986.8
E951825							1085828.55	1021988.35
EA50158							1085828.55	1021988.37
ED15248							1078911.22	1020231.07
E892547							1078882.74	1018307.51
E864128							1089812.24	1022738.71
EA74284							1078380.9	1020598
EB85932							1078333.3	1018531.61
E772590							1078385.14	1020904.7
E804896							1075123.42	1017453.59
E993520							1088408.79	1025512.57
EC09156							1087866.13	1026424.23
E800135							1088738.73	1025153.68
EC92808							1089959.33	1023060.97
E940327							1087185.65	1021997.59
E814280							1086996.56	1022331.04
E920947							1088519.96	1022008.2
E828127							1087734	1023422.99
EA27272							1088019.05	1022925.21
E847348							1087456.13	1026997.12
E913168							1089518.43	1022654.56
EC77551							1089462.03	1022749.92
ED19826							1089462.03	1022749.92
EB93821							1089462.03	1022749.92
EC79260							1085693.73	1028807.36

REPORT NUMBER	JURISDICTION	COUNTY	CITY	TRIBAL RESERVATION NAME	INVESTIGATIVE AGENCY	REPORT NUMBER	INDEXED PRIMARY TRAFFICWAY
EB50207	City Street	Jefferson	Port Townsend		Municipal/City Police	EB50207	RENEE PL
EB37299	City Street	Jefferson	Port Townsend		Municipal/City Police	EB37299	SAN JUAN AVE
EC74191	City Street	Jefferson	Port Townsend		Municipal/City Police	EC74191	SAN JUAN AVE
E907986	City Street	Jefferson	Port Townsend		Municipal/City Police	E907986	SAN JUAN AVE
E994371	City Street	Jefferson	Port Townsend		Municipal/City Police	E994371	SAN JUAN AVE
E993521	City Street	Jefferson	Port Townsend		Municipal/City Police	E993521	SAN JUAN AVE
EA85624	City Street	Jefferson	Port Townsend		Municipal/City Police	EA85624	SEARCHLIGHT RD
E808448	City Street	Jefferson	Port Townsend		Municipal/City Police	E808448	SHERIDAN ST
E937542	City Street	Jefferson	Port Townsend		Municipal/City Police	E937542	SHERIDAN ST
EC09157	City Street	Jefferson	Port Townsend		Municipal/City Police	EC09157	SHERIDAN ST
E955384	City Street	Jefferson	Port Townsend		Municipal/City Police	E955384	SHERIDAN ST
EC28498	City Street	Jefferson	Port Townsend		Municipal/City Police	EC28498	SHERIDAN ST
EA02126	City Street	Jefferson	Port Townsend		Municipal/City Police	EA02126	SHERIDAN ST
EC38254	City Street	Jefferson	Port Townsend		Municipal/City Police	EC38254	SHERIDAN ST
E966252	City Street	Jefferson	Port Townsend		Municipal/City Police	E966252	SHERIDAN ST
E883732	City Street	Jefferson	Port Townsend		Municipal/City Police	E883732	SHERIDAN ST
EC33069	City Street	Jefferson	Port Townsend		Municipal/City Police	EC33069	SHERIDAN ST
EA46876	City Street	Jefferson	Port Townsend		Municipal/City Police	EA46876	SHERIDAN ST QFC TH
E900793	City Street	Jefferson	Port Townsend		Municipal/City Police	E900793	TAYLOR ST
E903195	City Street	Jefferson	Port Townsend		Municipal/City Police	E903195	TAYLOR ST
E861198	City Street	Jefferson	Port Townsend		Municipal/City Police	E861198	TAYLOR ST
E770101	City Street	Jefferson	Port Townsend		Municipal/City Police	E770101	TAYLOR ST
E988709	City Street	Jefferson	Port Townsend		Municipal/City Police	E988709	THOMAS ST
EC33070	City Street	Jefferson	Port Townsend		Municipal/City Police	EC33070	TYLER ST
E847349	City Street	Jefferson	Port Townsend		Municipal/City Police	E847349	TYLER ST
ED16504	City Street	Jefferson	Port Townsend		Municipal/City Police	ED16504	TYLER ST
E956233	City Street	Jefferson	Port Townsend		Municipal/City Police	E956233	TYLER ST
EA27273	City Street	Jefferson	Port Townsend		Municipal/City Police	EA27273	TYLER ST

REPORT NUMBER	PRIMARY TRAFFICWAY	BLOCK NUMBER	MILEPOST	A /B	MAINLINE ARM	SR ONLY ACCUMULATIVE ROUTE MILEPOST (ARM)	SR ONLY HISTORY/ SUSPENSE	INTERSECTING TRAFFICWAY	DIST FROM REF POINT	MI or FT	COMP DIR FROM REF POINT
EB50207	RENEE PL	2100					No		129	F	W
EB37299	SAN JUAN AVE	2000					No		50	F	N
EC74191	SAN JUAN AVE	2501					No	F ST			
E907986	SAN JUAN AVE	0					No	LOPEZ AVE			
E994371	SAN JUAN AVE	0					No	UMATILLA AVE			
E993521	SAN JUAN AVE	0					No	WOODLAND AVE			
EA85624	SEARCHLIGHT RD	500					No		78	F	N
E808448	SHERIDAN ST	500					No		200	F	S
E937542	SHERIDAN ST	700					No		221	F	N
EC09157	SHERIDAN ST	1201					No	12TH ST			
E955384	SHERIDAN ST	0					No	14TH ST			
EC28498	SHERIDAN ST	1801					No	18TH ST			
EA02126	SHERIDAN ST	0					No	19TH ST			
EC38254	SHERIDAN ST	1865					No	19TH ST			
E966252	SHERIDAN ST	0					No	19TH ST			
E883732	SHERIDAN ST	0					No	19TH ST			
EC33069	SHERIDAN ST	1865					No	19TH ST			
EA46876	SHERIDAN ST QFC THRU WAY	515					No				
E900793	TAYLOR ST	200					No		114	F	SE
E903195	TAYLOR ST	200					No		119	F	NW
E861198	TAYLOR ST	100					No		117	F	NW
E770101	TAYLOR ST	0					No		60	F	SE
E988709	THOMAS ST	0					No	4TH ST			
EC33070	TYLER ST	400					No		62	F	NW
E847349	TYLER ST	600					No		50	F	NW
ED16504	TYLER ST	600					No		71	F	SE
E956233	TYLER ST	600					No		68	F	SE
EA27273	TYLER ST	200					No		167	F	NW

REPORT NUMBER	REFERENCE POINT NAME	DATE	DAY NAME	TIME 24	TIME	MOST SEVERE SOBRIETY TYPE CODE	MOST SEVERE SOBRIETY TYPE	MOST SEVERE INJURY TYPE CODE	MOST SEVERE INJURY TYPE
EB50207	SUMMIT WAY	06/15/2021	Tuesday	15:37	3:37 PM			1	No Apparent Injury
EB37299	20TH ST	05/21/2021	Friday	14:35	2:35 PM			1	No Apparent Injury
EC74191		08/09/2022	Tuesday	13:12	1:12 PM			1	No Apparent Injury
E907986		03/28/2019	Thursday	13:20	1:20 PM	4	Had NOT Been Drinking	1	No Apparent Injury
E994371		12/10/2019	Tuesday	15:24	3:24 PM	4	Had NOT Been Drinking	7	Possible Injury
E993521		12/12/2019	Thursday	15:15	3:15 PM	4	Had NOT Been Drinking	1	No Apparent Injury
EA85624	MULE BARN RD	11/24/2020	Tuesday	12:20	12:20 PM			1	No Apparent Injury
E808448	7TH ST	06/13/2018	Wednesday	08:14	8:14 AM	4	Had NOT Been Drinking	7	Possible Injury
E937542	7TH ST	07/01/2019	Monday	14:04	2:04 PM	4	Had NOT Been Drinking	1	No Apparent Injury
EC09157		12/23/2021	Thursday	10:47	10:47 AM			1	No Apparent Injury
E955384		08/26/2019	Monday	13:20	1:20 PM	4	Had NOT Been Drinking	6	Suspected Minor Injury
EC28498		03/07/2022	Monday	08:10	8:10 AM			1	No Apparent Injury
EA02126		01/11/2020	Saturday	10:16	10:16 AM			1	No Apparent Injury
EC38254		04/03/2022	Sunday	12:16	12:16 PM			1	No Apparent Injury
E966252		09/22/2019	Sunday	10:24	10:24 AM	4	Had NOT Been Drinking	1	No Apparent Injury
E883732		01/07/2019	Monday	09:54	9:54 AM	4	Had NOT Been Drinking	1	No Apparent Injury
EC33069		03/14/2022	Monday	16:02	4:02 PM			1	No Apparent Injury
EA46876		06/26/2020	Friday	13:41	1:41 PM			1	No Apparent Injury
E900793	WASHINGTON ST	02/28/2019	Thursday	14:36	2:36 PM	4	Had NOT Been Drinking	1	No Apparent Injury
E903195	WATER ST	03/09/2019	Saturday	15:05	3:05 PM	4	Had NOT Been Drinking	1	No Apparent Injury
E861198	WATER ST	11/14/2018	Wednesday	18:34	6:34 PM			6	Suspected Minor Injury
E770101	WATER ST	02/16/2018	Friday	18:05	6:05 PM	4	Had NOT Been Drinking	1	No Apparent Injury
E988709		11/14/2019	Thursday	08:31	8:31 AM	4	Had NOT Been Drinking	1	No Apparent Injury
EC33070	JEFFERSON ST	03/12/2022	Saturday	23:20	11:20 PM			1	No Apparent Injury
E847349	LAWRENCE ST	09/27/2018	Thursday	11:20	11:20 AM	4	Had NOT Been Drinking	1	No Apparent Injury
ED16504	LAWRENCE ST	12/08/2022	Thursday	11:30	11:30 AM			7	Possible Injury
E956233	LAWRENCE ST	08/26/2019	Monday	09:38	9:38 AM	4	Had NOT Been Drinking	1	No Apparent Injury
EA27273	WATER ST	03/21/2020	Saturday	15:50	3:50 PM			1	No Apparent Injury



REPORT NUMBER	FATAL COLS	SUSP SER INJ COLS	SUSP MINOR INJ COLS	POSS INJ COLS	TOTAL INJ COLS	# FAT	# SUSP SER INJ	# SUSP MINOR INJ	# POS INJ	TOTAL # INJ	# VEH	# PEDS	# PEDAL	FIRST COLLISION TYPE CODE
EB50207	0	0	0	0	0	0	0	0	0	0	2	0	0	32
EB37299	0	0	0	0	0	0	0	0	0	0	1	0	0	50
EC74191	0	0	0	0	0	0	0	0	0	0	2	0	0	10
E907986	0	0	0	0	0	0	0	0	0	0	2	0	0	11
E994371	0	0	0	1	1	0	0	0	1	1	1	0	1	6
E993521	0	0	0	0	0	0	0	0	0	0	2	0	0	14
EA85624	0	0	0	0	0	0	0	0	0	0	1	0	0	50
E808448	0	0	0	1	1	0	0	0	1	1	2	0	0	14
E937542	0	0	0	0	0	0	0	0	0	0	2	0	0	14
EC09157	0	0	0	0	0	0	0	0	0	0	2	0	0	14
E955384	0	0	1	0	1	0	0	1	0	1	2	0	0	10
EC28498	0	0	0	0	0	0	0	0	0	0	2	0	0	10
EA02126	0	0	0	0	0	0	0	0	0	0	2	0	0	10
EC38254	0	0	0	0	0	0	0	0	0	0	2	0	0	10
E966252	0	0	0	0	0	0	0	0	0	0	2	0	0	10
E883732	0	0	0	0	0	0	0	0	0	0	2	0	0	10
EC33069	0	0	0	0	0	0	0	0	0	0	2	0	0	10
EA46876	0	0	0	0	0	0	0	0	0	0	2	0	0	10
E900793	0	0	0	0	0	0	0	0	0	0	2	0	0	32
E903195	0	0	0	0	0	0	0	0	0	0	2	0	0	20
E861198	0	0	1	0	1	0	0	2	0	2	1	2	0	50
E770101	0	0	0	0	0	0	0	0	0	0	2	0	0	32
E988709	0	0	0	0	0	0	0	0	0	0	2	0	0	10
EC33070	0	0	0	0	0	0	0	0	0	0	1	0	0	50
E847349	0	0	0	0	0	0	0	0	0	0	2	0	0	32
ED16504	0	0	0	1	1	0	0	0	1	1	2	0	0	20
E956233	0	0	0	0	0	0	0	0	0	0	2	0	0	10
EA27273	0	0	0	0	0	0	0	0	0	0	2	0	0	32

REPORT NUMBER	FIRST COLLISION TYPE	FIRST OBJECT STRUCK CODE
EB50207	One parked--one moving	
EB37299	Fixed object	13
EC74191	Entering at angle	
E907986	From same direction - both going straight - both moving - sideswipe	
E994371	Pedalcyclist Strikes Moving Vehicle	
E993521	From same direction - both going straight - one stopped - rear-end	
EA85624	Fixed object	13
E808448	From same direction - both going straight - one stopped - rear-end	
E937542	From same direction - both going straight - one stopped - rear-end	
EC09157	From same direction - both going straight - one stopped - rear-end	
E955384	Entering at angle	
EC28498	Entering at angle	
EA02126	Entering at angle	
EC38254	Entering at angle	
E966252	Entering at angle	
E883732	Entering at angle	
EC33069	Entering at angle	
EA46876	Entering at angle	
E900793	One parked--one moving	
E903195	One car leaving parked position	
E861198	Fixed object	63
E770101	One parked--one moving	
E988709	Entering at angle	
EC33070	Fixed object	74
E847349	One parked--one moving	
ED16504	One car leaving parked position	
E956233	Entering at angle	
EA27273	One parked--one moving	

REPORT NUMBER	FIRST OBJECT STRUCK	SECOND COLLISION TYPE CODE	SECOND COLLISION TYPE	SECOND OBJECT STRUCK CODE
EB50207				
EB37299	Wood Sign Post			
EC74191				
E907986				
E994371				
E993521				
EA85624	Wood Sign Post			
E808448				
E937542				
EC09157				
E955384		52	Vehicle overturned	
EC28498				
EA02126				
EC38254				
E966252				
E883732				
EC33069				
EA46876				
E900793				
E903195				
E861198	Building	4	Vehicle hits Pedestrian - All Other Actions	
E770101				
E988709				
EC33070	Roadway Ditch	50	Fixed object	10
E847349				
ED16504				
E956233				
EA27273				

REPORT NUMBER	SECOND OBJECT STRUCK	JUNCTION RELATIONSHIP CODE	JUNCTION RELATIONSHIP	WEATHER CODE
EB50207		3	At Driveway	1
EB37299		4	Not at Intersection and Not Related	1
EC74191		1	At Intersection and Related	1
E907986		5	At Intersection and Not Related	1
E994371		1	At Intersection and Related	2
E993521		5	At Intersection and Not Related	3
EA85624		4	Not at Intersection and Not Related	2
E808448		3	At Driveway	1
E937542		4	Not at Intersection and Not Related	1
EC09157		1	At Intersection and Related	1
E955384		1	At Intersection and Related	1
EC28498		6	At Driveway within Major Intersection	1
EA02126		1	At Intersection and Related	1
EC38254		1	At Intersection and Related	2
E966252		1	At Intersection and Related	3
E883732		1	At Intersection and Related	2
EC33069		1	At Intersection and Related	3
EA46876		3	At Driveway	1
E900793		4	Not at Intersection and Not Related	1
E903195		4	Not at Intersection and Not Related	1
E861198		4	Not at Intersection and Not Related	1
E770101		4	Not at Intersection and Not Related	3
E988709		1	At Intersection and Related	1
EC33070	Utility Box	4	Not at Intersection and Not Related	3
E847349		4	Not at Intersection and Not Related	1
ED16504		4	Not at Intersection and Not Related	1
E956233		4	Not at Intersection and Not Related	1
EA27273		4	Not at Intersection and Not Related	1

REPORT NUMBER	WEATHER	ROADWAY SURFACE CONDITION CODE	ROADWAY SURFACE CONDITION	ROADWAY CHARACTERISTIC CODE	ROADWAY CHARACTERISTIC	LIGHTING CONDITION CODE	LIGHTING CONDITION
EB50207	Clear or Partly Cloudy	1	Dry			1	Daylight
EB37299	Clear or Partly Cloudy	1	Dry			1	Daylight
EC74191	Clear or Partly Cloudy	1	Dry	1	Straight & Level	1	Daylight
E907986	Clear or Partly Cloudy	1	Dry	1	Straight & Level	1	Daylight
E994371	Overcast	1	Dry			1	Daylight
E993521	Raining	2	Wet	1	Straight & Level	1	Daylight
EA85624	Overcast	2	Wet	6	Curve & Grade	1	Daylight
E808448	Clear or Partly Cloudy	1	Dry	1	Straight & Level	1	Daylight
E937542	Clear or Partly Cloudy	1	Dry	1	Straight & Level	1	Daylight
EC09157	Clear	2	Wet	1	Straight & Level	1	Daylight
E955384	Clear or Partly Cloudy	1	Dry	1	Straight & Level	1	Daylight
EC28498	Clear	1	Dry	1	Straight & Level	1	Daylight
EA02126	Clear or Partly Cloudy	1	Dry			1	Daylight
EC38254	Overcast	1	Dry	1	Straight & Level	1	Daylight
E966252	Raining	2	Wet	1	Straight & Level	1	Daylight
E883732	Overcast	1	Dry	1	Straight & Level	1	Daylight
EC33069	Raining	2	Wet	1	Straight & Level	1	Daylight
EA46876	Clear	1	Dry	1	Straight & Level	1	Daylight
E900793	Clear or Partly Cloudy	1	Dry	1	Straight & Level	1	Daylight
E903195	Clear or Partly Cloudy	1	Dry	1	Straight & Level	1	Daylight
E861198	Clear	2	Wet	1	Straight & Level	4	Dark-Street Lights On
E770101	Raining	2	Wet	1	Straight & Level	4	Dark-Street Lights On
E988709	Clear or Partly Cloudy	1	Dry			1	Daylight
EC33070	Raining	2	Wet	6	Curve & Grade	4	Dark-Street Lights On
E847349	Clear or Partly Cloudy	1	Dry			1	Daylight
ED16504	Clear or Partly Cloudy	2	Wet	1	Straight & Level	1	Daylight
E956233	Clear or Partly Cloudy	1	Dry			1	Daylight
EA27273	Clear or Partly Cloudy	1	Dry	1	Straight & Level	1	Daylight

REPORT NUMBER	MISCELLANEOUS TRAFFICWAY TYPE	MISCELLANEOUS TRAFFICWAY NUMBER	CO ONLY INTERSECTING COUNTY ROAD MILEPOST	CO ONLY INTERSECTING COUNTY ROAD MP AB IND	CO ONLY FEDERAL FUNCTIONAL CLASS	FIRST IMPACT LOCATION CODE
EB50207						C5
EB37299						C4
EC74191						C1
E907986						C1
E994371						C1
E993521						C1
EA85624						C4
E808448						C1
E937542						C1
EC09157						C1
E955384						C1
EC28498						C1
EA02126						C1
EC38254						C1
E966252						C1
E883732						C1
EC33069						C1
EA46876						C1
E900793						C2
E903195						C1
E861198						C4
E770101						C1
E988709						C1
EC33070						C4
E847349						C2
ED16504						C1
E956233						C1
EA27273						C2

REPORT NUMBER	FIRST IMPACT LOCATION (City, County & Misc Trafficways - 2010 forward)	SR ONLY VEH 1 MOVEMENT	SR ONLY VEH 2 MOVEMENT	SR ONLY URBAN/RURAL
EB50207	Intersecting Trafficway			
EB37299	Past the Outside Shoulder of Primary Trafficway			
EC74191	Lane of Primary Trafficway			
E907986	Lane of Primary Trafficway			
E994371	Lane of Primary Trafficway			
E993521	Lane of Primary Trafficway			
EA85624	Past the Outside Shoulder of Primary Trafficway			
E808448	Lane of Primary Trafficway			
E937542	Lane of Primary Trafficway			
EC09157	Lane of Primary Trafficway			
E955384	Lane of Primary Trafficway			
EC28498	Lane of Primary Trafficway			
EA02126	Lane of Primary Trafficway			
EC38254	Lane of Primary Trafficway			
E966252	Lane of Primary Trafficway			
E883732	Lane of Primary Trafficway			
EC33069	Lane of Primary Trafficway			
EA46876	Lane of Primary Trafficway			
E900793	Outside Shoulder of Primary Trafficway			
E903195	Lane of Primary Trafficway			
E861198	Past the Outside Shoulder of Primary Trafficway			
E770101	Lane of Primary Trafficway			
E988709	Lane of Primary Trafficway			
EC33070	Past the Outside Shoulder of Primary Trafficway			
E847349	Outside Shoulder of Primary Trafficway			
ED16504	Lane of Primary Trafficway			
E956233	Lane of Primary Trafficway			
EA27273	Outside Shoulder of Primary Trafficway			

REPORT NUMBER	SR ONLY STATE FUNCTIONAL CLASS	VEHICLE 1 TYPE	VEHICLE 1 ACTION	VEHICLE 1 COMPASS DIRECTION FROM	VEHICLE 1 COMPASS DIRECTION TO
EB50207		Pickup,Panel Truck or Vanette under 10,000 lb	Backing	Vehicle Backing	Vehicle Backing
EB37299		Pickup,Panel Truck or Vanette under 10,000 lb	Going Straight Ahead	South	North
EC74191		Pickup,Panel Truck or Vanette under 10,000 lb	Starting in Traffic Lane	South	North
E907986		Passenger Car	Overtaking and Passing	South	North
E994371		Passenger Car	Going Straight Ahead	South	North
E993521		Pickup,Panel Truck or Vanette under 10,000 lb	Going Straight Ahead	North	South
EA85624		Pickup,Panel Truck or Vanette under 10,000 lb	Backing	Northeast	Vehicle Backing
E808448		Passenger Car	Going Straight Ahead	South	North
E937542		Passenger Car	Going Straight Ahead	South	North
EC09157		Passenger Car	Going Straight Ahead	North	South
E955384		Pickup,Panel Truck or Vanette under 10,000 lb	Going Straight Ahead	South	South
EC28498		Pickup,Panel Truck or Vanette under 10,000 lb	Making Left Turn	West	North
EA02126		Passenger Car	Going Straight Ahead	East	West
EC38254		Passenger Car	Starting in Traffic Lane	East	West
E966252		Pickup,Panel Truck or Vanette under 10,000 lb	Making Right Turn	South	East
E883732		Passenger Car	Going Straight Ahead	South	North
EC33069		Pickup,Panel Truck or Vanette under 10,000 lb	Going Straight Ahead	North	South
EA46876		Pickup,Panel Truck or Vanette under 10,000 lb	Starting From Parked Position	Southeast	Northwest
E900793		Passenger Car	Going Straight Ahead	North	South
E903195		Pickup,Panel Truck or Vanette under 10,000 lb	Backing	Vehicle Backing	Vehicle Backing
E861198		Pickup,Panel Truck or Vanette under 10,000 lb	Going Straight Ahead	East	West
E770101		Pickup,Panel Truck or Vanette under 10,000 lb	Backing	Vehicle Backing	Vehicle Backing
E988709		Pickup,Panel Truck or Vanette under 10,000 lb	Going Straight Ahead	East	West
EC33070		Passenger Car	Negotiating a Curve	East	West
E847349		Pickup,Panel Truck or Vanette under 10,000 lb	Changing Lanes	Southeast	Northwest
ED16504		Pickup,Panel Truck or Vanette under 10,000 lb	Backing	Vehicle Backing	Vehicle Backing
E956233		Pickup,Panel Truck or Vanette under 10,000 lb	Backing	Vehicle Backing	Vehicle Backing
EA27273		Passenger Car	Backing	Vehicle Backing	Vehicle Backing



REPORT NUMBER	VEHICLE 1 TRAFFIC CONTROL	VEHICLE 1 POSTED SPEED	VEHICLE 1 ROADWAY TYPE	VEHICLE 1 ROADWAY SURFACE TYPE	VEHICLE 2 TYPE
EB50207	No Traffic Control		Two Way - Divided, no Barrier	Blacktop	Passenger Car
EB37299	No Traffic Control	25	Two Way - Undivided	Blacktop	
EC74191	Stop Sign	25	Two Way - Divided, no Barrier	Blacktop	Passenger Car
E907986	No Traffic Control	25	Two Way - Undivided	Blacktop	Pickup,Panel Truck or Vanette under 10,000 lb
E994371	No Traffic Control	25	Two Way - Undivided	Blacktop	
E993521	No Traffic Control	25	Two Way - Undivided	Blacktop	Pickup,Panel Truck or Vanette under 10,000 lb
EA85624	No Traffic Control		Other	Blacktop	
E808448	No Traffic Control	25	Two Way - Divided, no Barrier	Blacktop	Passenger Car
E937542	No Traffic Control	25	Two Way - Undivided	Blacktop	Pickup,Panel Truck or Vanette under 10,000 lb
EC09157	No Traffic Control	25	Two Way - Undivided	Blacktop	Pickup,Panel Truck or Vanette under 10,000 lb
E955384	No Traffic Control	25	Two Way - Divided, no Barrier	Concrete	Pickup,Panel Truck or Vanette under 10,000 lb
EC28498	No Traffic Control	25	Two Way - Divided, no Barrier	Blacktop	Pickup,Panel Truck or Vanette under 10,000 lb
EA02126	Stop Sign	25	Two Way - Divided, no Barrier	Blacktop	Pickup,Panel Truck or Vanette under 10,000 lb
EC38254	Stop Sign	25	Two Way - Divided, no Barrier	Blacktop	Passenger Car
E966252	Stop Sign	25		Blacktop	Pickup,Panel Truck or Vanette under 10,000 lb
E883732	Stop Sign	25	Two Way - Undivided	Blacktop	Pickup,Panel Truck or Vanette under 10,000 lb
EC33069	Stop Sign	25	Two Way - Undivided	Blacktop	Pickup,Panel Truck or Vanette under 10,000 lb
EA46876	No Traffic Control		Driveway	Blacktop	Pickup,Panel Truck or Vanette under 10,000 lb
E900793	No Traffic Control		One Way	Blacktop	Pickup,Panel Truck or Vanette under 10,000 lb
E903195	No Traffic Control	20	One Way	Blacktop	Passenger Car
E861198	No Traffic Control	20	Other	Blacktop	
E770101	No Traffic Control	20	Two Way - Undivided	Concrete	Passenger Car
E988709	Stop Sign		Two Way - Divided, no Barrier	Blacktop	Pickup,Panel Truck or Vanette under 10,000 lb
EC33070	No Traffic Control	25	Two Way - Undivided	Blacktop	
E847349	No Traffic Control	25	Two Way - Divided, no Barrier	Blacktop	Pickup,Panel Truck or Vanette under 10,000 lb
ED16504	No Traffic Control	25	Two Way - Undivided	Blacktop	Pickup,Panel Truck or Vanette under 10,000 lb
E956233	No Traffic Control	25	Two Way - Undivided	Blacktop	Passenger Car
EA27273	No Traffic Control	20	Two Way - Undivided	Blacktop	Pickup,Panel Truck or Vanette under 10,000 lb

REPORT NUMBER	VEHICLE 2 ACTION	VEHICLE 2 COMPASS DIRECTION FROM	VEHICLE 2 COMPASS DIRECTION TO	VEHICLE 2 TRAFFIC CONTROL	VEHICLE 2 POSTED SPEED	VEHICLE 2 ROADWAY TYPE
EB50207	Legally Parked, Unoccupied					
EB37299						
EC74191	Starting in Traffic Lane	West	East	Stop Sign	25	Two Way - Divided, no Barrier
E907986	Going Straight Ahead	South	North	No Traffic Control		Two Way - Undivided
E994371						
E993521	Stopped for Traffic	Vehicle Stopped	Vehicle Stopped	No Traffic Control	25	Two Way - Undivided
EA85624						
E808448	Stopped for Traffic	South	Northwest	No Traffic Control	25	Two Way - Divided, no Barrier
E937542	Stopped for Traffic	Vehicle Stopped	Vehicle Stopped	No Traffic Control	25	Two Way - Undivided
EC09157	Stopped for Traffic	Vehicle Stopped	Vehicle Stopped	No Traffic Control	25	Two Way - Undivided
E955384	Starting in Traffic Lane	Vehicle Stopped	East	Stop Sign	25	Two Way - Undivided
EC28498	Going Straight Ahead	North	South	No Traffic Control		Two Way - Divided, no Barrier
EA02126	Starting in Traffic Lane	North	South	Stop Sign		Two Way - Divided, no Barrier
EC38254	Starting in Traffic Lane	North	South	Stop Sign		Two Way - Divided, no Barrier
E966252	Going Straight Ahead	East	West	Stop Sign	25	Two Way - Undivided
E883732	Making Left Turn	West	North	Stop Sign	25	Two Way - Undivided
EC33069	Going Straight Ahead	West	East	Stop Sign	25	Two Way - Undivided
EA46876	Making Left Turn	East	South	No Traffic Control		Driveway
E900793	Legally Parked, Occupied					
E903195	Backing	Vehicle Backing	Vehicle Backing	No Traffic Control	20	One Way
E861198						
E770101	Legally Parked, Occupied					
E988709	Going Straight Ahead	South	North	No Traffic Control	25	Two Way - Divided, no Barrier
EC33070						
E847349	Illegally Parked, Unoccupied	Vehicle Stopped				
ED16504	Going Straight Ahead	North	South	No Traffic Control	25	Two Way - Undivided
E956233	Going Straight Ahead	North	South	No Traffic Control	25	Two Way - Undivided
EA27273	Legally Parked, Unoccupied					

REPORT NUMBER	VEHICLE 2 ROADWAY SURFACE TYPE	VEHICLE 3 TYPE	VEHICLE 3 ACTION	VEHICLE 3 COMPASS DIRECTION FROM	VEHICLE 3 COMPASS DIRECTION TO
EB50207					
EB37299					
EC74191	Blacktop				
E907986	Blacktop				
E994371					
E993521	Blacktop				
EA85624					
E808448	Blacktop				
E937542	Blacktop				
EC09157	Blacktop				
E955384	Concrete				
EC28498	Blacktop				
EA02126	Blacktop				
EC38254	Blacktop				
E966252	Blacktop				
E883732	Blacktop				
EC33069	Blacktop				
EA46876	Blacktop				
E900793					
E903195	Blacktop				
E861198					
E770101					
E988709	Blacktop				
EC33070					
E847349					
ED16504	Blacktop				
E956233	Blacktop				
EA27273					

REPORT NUMBER	VEHICLE 3 TRAFFIC CONTROL	VEHICLE 3 POSTED SPEED	VEHICLE 3 ROADWAY TYPE	VEHICLE 3 ROADWAY SURFACE TYPE	MV DRIVER CONTRIBUTING CIRCUMSTANCE 1 (UNIT 1)
EB50207					Improper Backing
EB37299					Apparently Ill
EC74191					Did Not Grant RW to Vehicle
E907986					Under Influence of Drugs
E994371					None
E993521					Inattention
EA85624					Improper Backing
E808448					Inattention
E937542					Inattention
EC09157					Follow Too Closely
E955384					None
EC28498					Improper Turn/Merge
EA02126					Disregard Traffic Sign and Signals
EC38254					Did Not Grant RW to Vehicle
E966252					Driver Not Distracted
E883732					Disregard Stop Sign - Flashing Red
EC33069					Did Not Grant RW to Vehicle
EA46876					Unknown Distraction
E900793					Other Contributing Circ Not Listed
E903195					Improper Backing
E861198					Other Contributing Circ Not Listed
E770101					Improper Backing
E988709					Disregard Stop Sign - Flashing Red
EC33070					Under Influence of Alcohol
E847349					Inattention
ED16504					Improper Backing
E956233					None
EA27273					Improper Backing

REPORT NUMBER	MV DRIVER CONTRIBUTING CIRCUMSTANCE 2 (UNIT 1)	MV DRIVER CONTRIBUTING CIRCUMSTANCE 3 (UNIT 1)
EB50207		
EB37299		
EC74191		
E907986	Improper Passing	
E994371		
E993521	Distractions Outside Vehicle	Follow Too Closely
EA85624		
E808448	Other Driver Distractions Inside Vehicle	
E937542	Follow Too Closely	
EC09157		
E955384		
EC28498		
EA02126		
EC38254		
E966252		
E883732	Inattention	
EC33069		
EA46876		
E900793	Inattention	
E903195		
E861198		
E770101		
E988709	Inattention	
EC33070		
E847349		
ED16504		
E956233		
EA27273		

REPORT NUMBER	MV DRIVER MISC ACTION 1 (UNIT 1)	MV DRIVER MISC ACTION 2 (UNIT 1)	MV DRIVER MISC ACTION 3 (UNIT 1)
EB50207			
EB37299			
EC74191			
E907986	Started to overtake - struck by overtaken vehicle		
E994371			
E993521			
EA85624			
E808448			
E937542			
EC09157			
E955384			
EC28498			
EA02126			
EC38254			
E966252			
E883732			
EC33069			
EA46876			
E900793			
E903195	Parking maneuver (angle, straight, or perpendicular)		
E861198	Parking maneuver (angle, straight, or perpendicular)		
E770101	Parking maneuver - parallel		
E988709			
EC33070			
E847349	Parking maneuver - parallel		
ED16504			
E956233	Parking maneuver (angle, straight, or perpendicular)		
EA27273			

REPORT NUMBER	MV DRIVER CONTRIBUTING CIRCUMSTANCE 1 (UNIT 2)	MV DRIVER CONTRIBUTING CIRCUMSTANCE 2 (UNIT 2)	MV DRIVER CONTRIBUTING CIRCUMSTANCE 3 (UNIT 2)
EB50207	None		
EB37299			
EC74191	Did Not Grant RW to Vehicle		
E907986	None		
E994371			
E993521	None		
EA85624			
E808448	None		
E937542	None		
EC09157	None		
E955384	Inattention	Did Not Grant RW to Vehicle	
EC28498	None		
EA02126	None		
EC38254	None		
E966252	Driver Interacting with Passengers, Anim		
E883732	None		
EC33069	None		
EA46876	None		
E900793	None		
E903195	None		
E861198			
E770101	None		
E988709	None		
EC33070			
E847349	None		
ED16504	None		
E956233	None		
EA27273	None		

REPORT NUMBER	MV DRIVER MISC ACTION 1 (UNIT 2)
EB50207	
EB37299	
EC74191	
E907986	
E994371	
E993521	
EA85624	
E808448	Stopped prior to turning left
E937542	Stopped for animal
EC09157	
E955384	Proceeded after stopping for flashing red light or stop sign
EC28498	
EA02126	
EC38254	
E966252	Proceeded after stopping for flashing red light or stop sign
E883732	Proceeded after stopping for flashing red light or stop sign
EC33069	
EA46876	
E900793	
E903195	Parking maneuver (angle, straight, or perpendicular)
E861198	
E770101	Stopped to load or unload
E988709	
EC33070	
E847349	
ED16504	
E956233	
EA27273	



REPORT NUMBER	MV DRIVER MISC ACTION 2 (UNIT 2)	MV DRIVER MISC ACTION 3 (UNIT 2)	MV DRIVER CONTRIBUTING CIRCUMSTANCE 1 (UNIT 3)
EB50207			
EB37299			
EC74191			
E907986			
E994371			
E993521			
EA85624			
E808448			
E937542			
EC09157			
E955384			
EC28498			
EA02126			
EC38254			
E966252			
E883732			
EC33069			
EA46876			
E900793			
E903195			
E861198			
E770101			
E988709			
EC33070			
E847349			
ED16504			
E956233			
EA27273			

REPORT NUMBER	MV DRIVER CONTRIBUTING CIRCUMSTANCE 2 (UNIT 3)	MV DRIVER CONTRIBUTING CIRCUMSTANCE 3 (UNIT 3)	MV DRIVER MISC ACTION 1 (UNIT 3)
EB50207			
EB37299			
EC74191			
E907986			
E994371			
E993521			
EA85624			
E808448			
E937542			
EC09157			
E955384			
EC28498			
EA02126			
EC38254			
E966252			
E883732			
EC33069			
EA46876			
E900793			
E903195			
E861198			
E770101			
E988709			
EC33070			
E847349			
ED16504			
E956233			
EA27273			

REPORT NUMBER	MV DRIVER MISC ACTION 2 (UNIT 3)	MV DRIVER MISC ACTION 3 (UNIT 3)	PEDESTRIAN ACTION (UNIT 2)
EB50207			
EB37299			
EC74191			
E907986			
E994371			
E993521			
EA85624			
E808448			
E937542			
EC09157			
E955384			
EC28498			
EA02126			
EC38254			
E966252			
E883732			
EC33069			
EA46876			
E900793			
E903195			
E861198			
E770101			
E988709			
EC33070			
E847349			
ED16504			
E956233			
EA27273			

REPORT NUMBER	PEDESTRIAN CONTRIBUTING CIRCUMSTANCE 1 (UNIT 2)	PEDESTRIAN CONTRIBUTING CIRCUMSTANCE 2 (UNIT 2)	PEDESTRIAN CONTRIBUTING CIRCUMSTANCE 3 (UNIT 2)	PEDESTRIAN WAS USING (UNIT 2)	PEDESTRIAN ACTION (UNIT 3)	PEDESTRIAN CONTRIBUTING CIRCUMSTANCE 1 (UNIT 3)
EB50207						
EB37299						
EC74191						
E907986						
E994371						
E993521						
EA85624						
E808448						
E937542						
EC09157						
E955384						
EC28498						
EA02126						
EC38254						
E966252						
E883732						
EC33069						
EA46876						
E900793						
E903195						
E861198					Not in Roadway	None
E770101						
E988709						
EC33070						
E847349						
ED16504						
E956233						
EA27273						

REPORT NUMBER	PEDESTRIAN CONTRIBUTING CIRCUMSTANCE 2 (UNIT 3)	PEDESTRIAN CONTRIBUTING CIRCUMSTANCE 3 (UNIT 3)	PEDESTRIAN WAS USING (UNIT 3)	PEDESTRIAN ACTION (UNIT 4)	PEDESTRIAN CONTRIBUTING CIRCUMSTANCE 1 (UNIT 4)	PEDESTRIAN CONTRIBUTING CIRCUMSTANCE 2 (UNIT 4)	PEDESTRIAN CONTRIBUTING CIRCUMSTANCE 3 (UNIT 4)
EB50207							
EB37299							
EC74191							
E907986							
E994371							
E993521							
EA85624							
E808448							
E937542							
EC09157							
E955384							
EC28498							
EA02126							
EC38254							
E966252							
E883732							
EC33069							
EA46876							
E900793							
E903195							
E861198			Other	Not in Roadway	None		
E770101							
E988709							
EC33070							
E847349							
ED16504							
E956233							
EA27273							

REPORT NUMBER	PEDESTRIAN WAS USING (UNIT 4)	BICYCLIST ACTION (UNIT 1)	BICYCLIST CONTRIBUTING CIRCUMSTANCE 1 (UNIT 1)	BICYCLIST CONTRIBUTING CIRCUMSTANCE 2 (UNIT 1)	BICYCLIST CONTRIBUTING CIRCUMSTANCE 3 (UNIT 1)	BICYCLIST WAS USING (UNIT 1)
EB50207						
EB37299						
EC74191						
E907986						
E994371						
E993521						
EA85624						
E808448						
E937542						
EC09157						
E955384						
EC28498						
EA02126						
EC38254						
E966252						
E883732						
EC33069						
EA46876						
E900793						
E903195						
E861198	Other					
E770101						
E988709						
EC33070						
E847349						
ED16504						
E956233						
EA27273						

REPORT NUMBER	BICYCLIST ACTION (UNIT 2)	BICYCLIST CONTRIBUTING CIRCUMSTANCE 1 (UNIT 2)	BICYCLIST CONTRIBUTING CIRCUMSTANCE 2 (UNIT 2)	BICYCLIST CONTRIBUTING CIRCUMSTANCE 3 (UNIT 2)
EB50207				
EB37299				
EC74191				
E907986				
E994371	Xing or Entering Trafficway	Did Not Grant RW to Vehicle		
E993521				
EA85624				
E808448				
E937542				
EC09157				
E955384				
EC28498				
EA02126				
EC38254				
E966252				
E883732				
EC33069				
EA46876				
E900793				
E903195				
E861198				
E770101				
E988709				
EC33070				
E847349				
ED16504				
E956233				
EA27273				

REPORT NUMBER	BICYCLIST WAS USING (UNIT 2)	BICYCLIST ACTION (UNIT 3)	BICYCLIST CONTRIBUTING CIRCUMSTANCE 1 (UNIT 3)	BICYCLIST CONTRIBUTING CIRCUMSTANCE 2 (UNIT 3)	BICYCLIST CONTRIBUTING CIRCUMSTANCE 3 (UNIT 3)	BICYCLIST WAS USING (UNIT 3)	WA STATE PLANE SOUTH - X	WA STATE PLANE SOUTH - Y
EB50207							1078072.36	1022219.48
EB37299							1083912.97	1022433.72
EC74191							1083949.28	1025057.09
E907986							1084048.1	1027822.49
E994371	Roadway						1083967.15	1025371.15
E993521							1083990.35	1025783.59
EA85624							1085529.45	1031917.13
E808448							1080744.31	1018785.08
E937542							1080751.27	1019206.02
EC09157							1080772.78	1020325.96
E955384							1080783.51	1020846.57
EC28498							1080805.26	1021898.78
EA02126							1080806.55	1022178.57
EC38254							1080806.77	1022178.01
E966252							1080806.55	1022178.58
E883732							1080806.55	1022178.58
EC33069							1080806.77	1022178.01
EA46876							1080417.68	1018705.51
E900793							1089012.58	1022355.51
E903195							1089038.14	1022308.31
E861198							1089039.43	1022305.93
E770101							1089128.75	1022150.53
E988709							1078597.63	1018236.79
EC33070							1088522.67	1022619.78
E847349							1088105.95	1023379.15
ED16504							1088166.26	1023273.82
E956233							1088164.73	1023276.65
EA27273							1088781.24	1022208.07



REPORT NUMBER	JURISDICTION	COUNTY	CITY	TRIBAL RESERVATION NAME	INVESTIGATIVE AGENCY	REPORT NUMBER	INDEXED PRIMARY TRAFFICWAY
E948228	City Street	Jefferson	Port Townsend		Municipal/City Police	E948228	TYLER ST
EA83464	City Street	Jefferson	Port Townsend		Municipal/City Police	EA83464	UMATILLA AVE
E794021	City Street	Jefferson	Port Townsend		Municipal/City Police	E794021	UMATILLA AVE
EC16673	City Street	Jefferson	Port Townsend		Municipal/City Police	EC16673	VAN BUREN ST
EC74190	City Street	Jefferson	Port Townsend		Municipal/City Police	EC74190	VAN BUREN ST
E913169	City Street	Jefferson	Port Townsend		Municipal/City Police	E913169	VICTORIA AVE
E828126	City Street	Jefferson	Port Townsend		Municipal/City Police	E828126	VISTA BLVD
EB50210	City Street	Jefferson	Port Townsend		Municipal/City Police	EB50210	W PARK AVE
EB93819	City Street	Jefferson	Port Townsend		Municipal/City Police	EB93819	W PARK AVE
EB92331	City Street	Jefferson	Port Townsend		County Sheriff	EB92331	W ST
EA08103	City Street	Jefferson	Port Townsend		Municipal/City Police	EA08103	W ST
EA23241	City Street	Jefferson	Port Townsend		Municipal/City Police	EA23241	W ST
E997125	City Street	Jefferson	Port Townsend		Municipal/City Police	E997125	W ST
EB66969	City Street	Jefferson	Port Townsend		State Patrol	EB66969	WALKER ST
E837644	City Street	Jefferson	Port Townsend		Municipal/City Police	E837644	WALKER ST
E980895	City Street	Jefferson	Port Townsend		Municipal/City Police	E980895	WALKER ST
EC27393	City Street	Jefferson	Port Townsend		County Sheriff	EC27393	WALKER ST
E818254	City Street	Jefferson	Port Townsend		Municipal/City Police	E818254	WALKER ST
E866085	City Street	Jefferson	Port Townsend		Municipal/City Police	E866085	WALNUT ST
E819333	City Street	Jefferson	Port Townsend		Municipal/City Police	E819333	WASHINGTON ST
E869592	City Street	Jefferson	Port Townsend		Municipal/City Police	E869592	WASHINGTON ST
E967825	City Street	Jefferson	Port Townsend		Municipal/City Police	E967825	WASHINGTON ST
E796649	City Street	Jefferson	Port Townsend		Municipal/City Police	E796649	WASHINGTON ST
EA99774	City Street	Jefferson	Port Townsend		Municipal/City Police	EA99774	WASHINGTON ST
E880882	City Street	Jefferson	Port Townsend		Municipal/City Police	E880882	WASHINGTON ST
EC28499	City Street	Jefferson	Port Townsend		Municipal/City Police	EC28499	WASHINGTON ST
ED27275	City Street	Jefferson	Port Townsend		Municipal/City Police	ED27275	WASHINGTON ST
E926324	City Street	Jefferson	Port Townsend		Municipal/City Police	E926324	WASHINGTON ST

REPORT NUMBER	PRIMARY TRAFFICWAY	BLOCK NUMBER	MILEPOST	A /B	MAINLINE ARM	SR ONLY ACCUMULATIVE ROUTE MILEPOST (ARM)	SR ONLY HISTORY/ SUSPENSE	INTERSECTING TRAFFICWAY	DIST FROM REF POINT	MI or FT	COMP DIR FROM REF POINT
E948228	TYLER ST	200					No		101	F	NW
EA83464	UMATILLA AVE	800					No		320	F	SE
E794021	UMATILLA AVE	200					No		167	F	E
EC16673	VAN BUREN ST	200					No		126	F	SE
EC74190	VAN BUREN ST	501					No	FRANKLIN ST			
E913169	VICTORIA AVE	2200					No		108	F	N
E828126	VISTA BLVD	0					No		0.1	M	SW
EB50210	W PARK AVE	4700					No		100	F	N
EB93819	W PARK AVE	701					No	COMMERCE LOOP			
EB92331	W ST	1100					No		134	F	W
EA08103	W ST	0					No	CHERRY ST			
EA23241	W ST	0					No	CHERRY ST			
E997125	W ST	0					No	SPRUCE ST			
EB66969	WALKER ST	561					No	CLAY ST			
E837644	WALKER ST	0					No	LAWRENCE ST			
E980895	WALKER ST	0					No	LAWRENCE ST			
EC27393	WALKER ST	781					No	LINCOLN ST			
E818254	WALKER ST	0					No	WASHINGTON ST			
E866085	WALNUT ST	2200					No		50	F	N
E819333	WASHINGTON ST	2400					No		305	F	NE
E869592	WASHINGTON ST	1500					No		35	F	NE
E967825	WASHINGTON ST	1800					No		58	F	SW
E796649	WASHINGTON ST	2200					No		111	F	SW
EA99774	WASHINGTON ST	2200					No		115	F	SW
E880882	WASHINGTON ST	2000					No		75	F	NE
EC28499	WASHINGTON ST	2000					No		144	F	NE
ED27275	WASHINGTON ST	2000					No		110	F	NE
E926324	WASHINGTON ST	600					No		30	F	NE

REPORT NUMBER	REFERENCE POINT NAME	DATE	DAY NAME	TIME 24	TIME	MOST SEVERE SOBRIETY TYPE CODE	MOST SEVERE SOBRIETY TYPE	MOST SEVERE INJURY TYPE CODE	MOST SEVERE INJURY TYPE
E948228	WATER ST	07/31/2019	Wednesday	13:28	1:28 PM	4	Had NOT Been Drinking	1	No Apparent Injury
EA83464	31ST ST	10/27/2020	Tuesday	19:15	7:15 PM			1	No Apparent Injury
E794021	HAINES ST	04/25/2018	Wednesday	12:13	12:13 PM	4	Had NOT Been Drinking	1	No Apparent Injury
EC16673	JEFFERSON ST	01/26/2022	Wednesday	06:15	6:15 AM			1	No Apparent Injury
EC74190		08/05/2022	Friday	13:18	1:18 PM			1	No Apparent Injury
E913169	TOWNE POINT AVE	04/20/2019	Saturday	21:00	9:00 PM	4	Had NOT Been Drinking	1	No Apparent Injury
E828126	GRANT ST	08/05/2018	Sunday	15:26	3:26 PM	4	Had NOT Been Drinking	1	No Apparent Injury
EB50210	S PARK AVE	06/21/2021	Monday	14:45	2:45 PM			1	No Apparent Injury
EB93819		11/18/2021	Thursday	15:50	3:50 PM			1	No Apparent Injury
EB92331	REDWOOD ST	11/21/2021	Sunday	02:25	2:25 AM			0	Unknown
EA08103		01/22/2020	Wednesday	12:13	12:13 PM			1	No Apparent Injury
EA23241		03/11/2020	Wednesday	16:27	4:27 PM			1	No Apparent Injury
E997125		12/21/2019	Saturday	21:57	9:57 PM	4	Had NOT Been Drinking	1	No Apparent Injury
EB66969		09/10/2021	Friday	20:43	8:43 PM			1	No Apparent Injury
E837644		09/10/2018	Monday	17:58	5:58 PM	4	Had NOT Been Drinking	6	Suspected Minor Injury
E980895		10/15/2019	Tuesday	16:32	4:32 PM	4	Had NOT Been Drinking	1	No Apparent Injury
EC27393		03/09/2022	Wednesday	12:55	12:55 PM			1	No Apparent Injury
E818254		07/09/2018	Monday	12:52	12:52 PM	4	Had NOT Been Drinking	1	No Apparent Injury
E866085	V ST	10/15/2018	Monday	17:45	5:45 PM	4	Had NOT Been Drinking	6	Suspected Minor Injury
E819333	BENEDICT ST	07/18/2018	Wednesday	09:28	9:28 AM	4	Had NOT Been Drinking	1	No Apparent Injury
E869592	BENTON ST	12/04/2018	Tuesday	15:30	3:30 PM	4	Had NOT Been Drinking	1	No Apparent Injury
E967825	CASS ST	09/30/2019	Monday	10:03	10:03 AM	4	Had NOT Been Drinking	1	No Apparent Injury
E796649	DECATUR ST	04/30/2018	Monday	12:45	12:45 PM	4	Had NOT Been Drinking	1	No Apparent Injury
EA99774	DECATUR ST	01/10/2021	Sunday	15:30	3:30 PM			1	No Apparent Injury
E880882	E SIMS WAY	01/02/2019	Wednesday	17:35	5:35 PM	4	Had NOT Been Drinking	5	Suspected Serious Injury
EC28499	E SIMS WAY	03/09/2022	Wednesday	21:49	9:49 PM			6	Suspected Minor Injury
ED27275	GAINES ST	12/24/2022	Saturday	19:07	7:07 PM			0	Unknown
E926324	QUINCY ST	05/26/2019	Sunday	03:00	3:00 AM	9	Unknown	1	No Apparent Injury

REPORT NUMBER	FATAL COLS	SUSP SER INJ COLS	SUSP MINOR INJ COLS	POSS INJ COLS	TOTAL INJ COLS	# FAT	# SUSP SER INJ	# SUSP MINOR INJ	# POS INJ	TOTAL # INJ	# VEH	# PEDS	# PEDAL	FIRST COLLISION TYPE CODE
E948228	0	0	0	0	0	0	0	0	0	0	2	0	0	32
EA83464	0	0	0	0	0	0	0	0	0	0	1	0	0	50
E794021	0	0	0	0	0	0	0	0	0	0	2	0	0	10
EC16673	0	0	0	0	0	0	0	0	0	0	2	0	0	32
EC74190	0	0	0	0	0	0	0	0	0	0	2	0	0	10
E913169	0	0	0	0	0	0	0	0	0	0	2	0	0	32
E828126	0	0	0	0	0	0	0	0	0	0	2	0	0	32
EB50210	0	0	0	0	0	0	0	0	0	0	2	0	0	23
EB93819	0	0	0	0	0	0	0	0	0	0	2	0	0	10
EB92331	0	0	0	0	0	0	0	0	0	0	1	0	0	50
EA08103	0	0	0	0	0	0	0	0	0	0	2	0	0	10
EA23241	0	0	0	0	0	0	0	0	0	0	2	0	0	10
E997125	0	0	0	0	0	0	0	0	0	0	1	0	0	50
EB66969	0	0	0	0	0	0	0	0	0	0	1	0	0	85
E837644	0	0	1	0	1	0	0	1	0	1	3	0	0	10
E980895	0	0	0	0	0	0	0	0	0	0	2	0	0	10
EC27393	0	0	0	0	0	0	0	0	0	0	2	0	0	10
E818254	0	0	0	0	0	0	0	0	0	0	2	0	0	23
E866085	0	0	1	0	1	0	0	1	0	1	0	0	1	8
E819333	0	0	0	0	0	0	0	0	0	0	3	0	0	32
E869592	0	0	0	0	0	0	0	0	0	0	1	0	0	85
E967825	0	0	0	0	0	0	0	0	0	0	1	0	0	51
E796649	0	0	0	0	0	0	0	0	0	0	2	0	0	10
EA99774	0	0	0	0	0	0	0	0	0	0	2	0	0	20
E880882	0	1	0	0	1	0	1	0	0	1	1	1	0	0
EC28499	0	0	1	0	1	0	0	1	0	1	1	1	0	2
ED27275	0	0	0	0	0	0	0	0	0	0	1	0	0	50
E926324	0	0	0	0	0	0	0	0	0	0	2	0	0	32

REPORT NUMBER	FIRST COLLISION TYPE	FIRST OBJECT STRUCK CODE
E948228	One parked--one moving	
EA83464	Fixed object	56
E794021	Entering at angle	
EC16673	One parked--one moving	
EC74190	Entering at angle	
E913169	One parked--one moving	
E828126	One parked--one moving	
EB50210	From same direction - all others	
EB93819	Entering at angle	
EB92331	Fixed object	69
EA08103	Entering at angle	
EA23241	Entering at angle	
E997125	Fixed object	56
EB66969	Vehicle Strikes Deer	
E837644	Entering at angle	
E980895	Entering at angle	
EC27393	Entering at angle	
E818254	From same direction - all others	
E866085	Pedalcyclist All Other Involvements "ONE UNIT - PEDALCYCLIST ONLY or PEDALCYCLIST STR	
E819333	One parked--one moving	
E869592	Vehicle Strikes Deer	
E967825	Other object	95
E796649	Entering at angle	
EA99774	One car leaving parked position	
E880882	Vehicle going straight hits pedestrian	
EC28499	Vehicle turning left hits pedestrian	
ED27275	Fixed object	69
E926324	One parked--one moving	

REPORT NUMBER	FIRST OBJECT STRUCK	SECOND COLLISION TYPE CODE	SECOND COLLISION TYPE	SECOND OBJECT STRUCK CODE
E948228				
EA83464	Tree or Stump (stationary)			
E794021				
EC16673				
EC74190				
E913169				
E828126				
EB50210				
EB93819				
EB92331	Over Embankment - No Guardrail Present	52	Vehicle overturned	
EA08103				
EA23241				
E997125	Tree or Stump (stationary)			
EB66969				
E837644		30	From opposite direction - all others	
E980895				
EC27393				
E818254				
E866085				
E819333		32	One parked--one moving	
E869592				
E967825	Garbage / Recycle Containers (Out for PU)	50	Fixed object	8
E796649				
EA99774				
E880882				
EC28499				
ED27275	Over Embankment - No Guardrail Present	50	Fixed object	13
E926324				

REPORT NUMBER	SECOND OBJECT STRUCK	JUNCTION RELATIONSHIP CODE	JUNCTION RELATIONSHIP	WEATHER CODE
E948228		4	Not at Intersection and Not Related	1
EA83464		4	Not at Intersection and Not Related	1
E794021		4	Not at Intersection and Not Related	1
EC16673		3	At Driveway	1
EC74190		1	At Intersection and Related	1
E913169		3	At Driveway	1
E828126		3	At Driveway	1
EB50210		4	Not at Intersection and Not Related	1
EB93819		1	At Intersection and Related	3
EB92331		4	Not at Intersection and Not Related	1
EA08103		1	At Intersection and Related	2
EA23241		1	At Intersection and Related	1
E997125		1	At Intersection and Related	3
EB66969		5	At Intersection and Not Related	1
E837644		1	At Intersection and Related	1
E980895		1	At Intersection and Related	1
EC27393		1	At Intersection and Related	1
E818254		1	At Intersection and Related	1
E866085		4	Not at Intersection and Not Related	1
E819333		4	Not at Intersection and Not Related	1
E869592		4	Not at Intersection and Not Related	1
E967825	Retaining Wall (concrete, rock, brick, etc.)	4	Not at Intersection and Not Related	1
E796649		3	At Driveway	1
EA99774		4	Not at Intersection and Not Related	2
E880882		4	Not at Intersection and Not Related	1
EC28499		3	At Driveway	1
ED27275	Wood Sign Post	4	Not at Intersection and Not Related	2
E926324		4	Not at Intersection and Not Related	2

REPORT NUMBER	WEATHER	ROADWAY SURFACE CONDITION CODE	ROADWAY SURFACE CONDITION	ROADWAY CHARACTERISTIC CODE	ROADWAY CHARACTERISTIC	LIGHTING CONDITION CODE	LIGHTING CONDITION
E948228	Clear or Partly Cloudy	1	Dry	1	Straight & Level	1	Daylight
EA83464	Clear	1	Dry	2	Straight & Grade	6	Dark-No Street Lights
E794021	Clear or Partly Cloudy	1	Dry			1	Daylight
EC16673	Clear or Partly Cloudy	1	Dry	2	Straight & Grade	4	Dark-Street Lights On
EC74190	Clear or Partly Cloudy	1	Dry	1	Straight & Level	1	Daylight
E913169	Clear or Partly Cloudy	4	Ice			6	Dark-No Street Lights
E828126	Clear or Partly Cloudy	1	Dry	1	Straight & Level	1	Daylight
EB50210	Clear	1	Dry	1	Straight & Level	1	Daylight
EB93819	Raining	2	Wet	1	Straight & Level	3	Dusk
EB92331	Clear	1	Dry	1	Straight & Level	5	Dark-Street Lights Off
EA08103	Overcast	2	Wet			1	Daylight
EA23241	Clear or Partly Cloudy	1	Dry	2	Straight & Grade	1	Daylight
E997125	Raining	2	Wet	5	Curve & Level	4	Dark-Street Lights On
EB66969	Clear	1	Dry	1	Straight & Level	4	Dark-Street Lights On
E837644	Clear or Partly Cloudy	1	Dry	2	Straight & Grade	1	Daylight
E980895	Clear or Partly Cloudy	1	Dry	2	Straight & Grade	1	Daylight
EC27393	Clear	1	Dry	8	Curve in Sag	1	Daylight
E818254	Clear or Partly Cloudy	1	Dry	1	Straight & Level	1	Daylight
E866085	Clear or Partly Cloudy	1	Dry	2	Straight & Grade	1	Daylight
E819333	Clear or Partly Cloudy	1	Dry	1	Straight & Level	1	Daylight
E869592	Clear or Partly Cloudy	1	Dry			1	Daylight
E967825	Clear or Partly Cloudy	1	Dry			1	Daylight
E796649	Clear or Partly Cloudy	1	Dry	1	Straight & Level	1	Daylight
EA99774	Overcast	1	Dry			1	Daylight
E880882	Clear or Partly Cloudy	2	Wet	2	Straight & Grade	6	Dark-No Street Lights
EC28499	Clear	1	Dry	2	Straight & Grade	6	Dark-No Street Lights
ED27275	Overcast	2	Wet	3	Straight at Hillcr	4	Dark-Street Lights On
E926324	Overcast	1	Dry	1	Straight & Level	4	Dark-Street Lights On



REPORT NUMBER	MISCELLANEOUS TRAFFICWAY TYPE	MISCELLANEOUS TRAFFICWAY NUMBER	CO ONLY INTERSECTING COUNTY ROAD MILEPOST	CO ONLY INTERSECTING COUNTY ROAD MP AB IND	CO ONLY FEDERAL FUNCTIONAL CLASS	FIRST IMPACT LOCATION CODE
E948228						C2
EA83464						C4
E794021						C1
EC16673						C2
EC74190						C1
E913169						C2
E828126						C2
EB50210						C2
EB93819						C1
EB92331						C4
EA08103						C1
EA23241						C1
E997125						C5
EB66969						C1
E837644						C1
E980895						C1
EC27393						C5
E818254						C1
E866085						C1
E819333						C2
E869592						C1
E967825						C4
E796649						C1
EA99774						C1
E880882						C1
EC28499						C1
ED27275						C4
E926324						C2

REPORT NUMBER	FIRST IMPACT LOCATION (City, County & Misc Trafficways - 2010 forward)	SR ONLY VEH 1 MOVEMENT	SR ONLY VEH 2 MOVEMENT	SR ONLY URBAN/RURAL
E948228	Outside Shoulder of Primary Trafficway			
EA83464	Past the Outside Shoulder of Primary Trafficway			
E794021	Lane of Primary Trafficway			
EC16673	Outside Shoulder of Primary Trafficway			
EC74190	Lane of Primary Trafficway			
E913169	Outside Shoulder of Primary Trafficway			
E828126	Outside Shoulder of Primary Trafficway			
EB50210	Outside Shoulder of Primary Trafficway			
EB93819	Lane of Primary Trafficway			
EB92331	Past the Outside Shoulder of Primary Trafficway			
EA08103	Lane of Primary Trafficway			
EA23241	Lane of Primary Trafficway			
E997125	Intersecting Trafficway			
EB66969	Lane of Primary Trafficway			
E837644	Lane of Primary Trafficway			
E980895	Lane of Primary Trafficway			
EC27393	Intersecting Trafficway			
E818254	Lane of Primary Trafficway			
E866085	Lane of Primary Trafficway			
E819333	Outside Shoulder of Primary Trafficway			
E869592	Lane of Primary Trafficway			
E967825	Past the Outside Shoulder of Primary Trafficway			
E796649	Lane of Primary Trafficway			
EA99774	Lane of Primary Trafficway			
E880882	Lane of Primary Trafficway			
EC28499	Lane of Primary Trafficway			
ED27275	Past the Outside Shoulder of Primary Trafficway			
E926324	Outside Shoulder of Primary Trafficway			

REPORT NUMBER	SR ONLY STATE FUNCTIONAL CLASS	VEHICLE 1 TYPE	VEHICLE 1 ACTION	VEHICLE 1 COMPASS DIRECTION FROM	VEHICLE 1 COMPASS DIRECTION TO
E948228		Pickup,Panel Truck or Vanette under 10,000 lb	Making Right Turn	North	West
EA83464		Passenger Car	Going Straight Ahead	East	West
E794021		Passenger Car	Backing	Vehicle Backing	Vehicle Backing
EC16673		Truck Tractor & Semi-Trailer	Making Right Turn	South	East
EC74190		Pickup,Panel Truck or Vanette under 10,000 lb	Making Right Turn	Southwest	Southeast
E913169		Pickup,Panel Truck or Vanette under 10,000 lb	Backing	Vehicle Backing	Vehicle Backing
E828126		Pickup,Panel Truck or Vanette under 10,000 lb	Backing	Vehicle Backing	Vehicle Backing
EB50210		Passenger Car	Going Straight Ahead	North	South
EB93819		Passenger Car	Making Left Turn	North	East
EB92331		Passenger Car	Going Straight Ahead	Southeast	Northwest
EA08103		Passenger Car	Going Straight Ahead	West	East
EA23241		Pickup,Panel Truck or Vanette under 10,000 lb	Going Straight Ahead	West	East
E997125		Passenger Car	Making Right Turn	East	North
EB66969		Passenger Car	Going Straight Ahead	North	South
E837644		Pickup,Panel Truck or Vanette under 10,000 lb	Going Straight Ahead	North	South
E980895		Pickup,Panel Truck or Vanette under 10,000 lb	Going Straight Ahead	North	South
EC27393		Pickup,Panel Truck or Vanette under 10,000 lb	Stopped at Signal or Stop Sign	Vehicle Stopped	Vehicle Stopped
E818254		Pickup,Panel Truck or Vanette under 10,000 lb	Backing	Vehicle Backing	Vehicle Backing
E866085					
E819333		Pickup,Panel Truck or Vanette under 10,000 lb	Backing	Vehicle Backing	Vehicle Backing
E869592		Pickup,Panel Truck or Vanette under 10,000 lb	Going Straight Ahead	East	West
E967825		Pickup,Panel Truck or Vanette under 10,000 lb	Going Straight Ahead	West	East
E796649		Pickup,Panel Truck or Vanette under 10,000 lb	Going Straight Ahead	East	West
EA99774		Pickup,Panel Truck or Vanette under 10,000 lb	Backing	Vehicle Backing	Vehicle Backing
E880882		Passenger Car	Going Straight Ahead	West	East
EC28499		Pickup,Panel Truck or Vanette under 10,000 lb	Other*	East	East
ED27275		Passenger Car	Backing	Vehicle Backing	Vehicle Backing
E926324		Pickup,Panel Truck or Vanette under 10,000 lb	Legally Parked, Unoccupied		

REPORT NUMBER	VEHICLE 1 TRAFFIC CONTROL	VEHICLE 1 POSTED SPEED	VEHICLE 1 ROADWAY TYPE	VEHICLE 1 ROADWAY SURFACE TYPE	VEHICLE 2 TYPE
E948228	No Traffic Control	25	Two Way - Undivided	Blacktop	Pickup,Panel Truck or Vanette under 10,000 lb
EA83464	No Traffic Control	25	Two Way - Divided, no Barrier	Blacktop	
E794021	No Traffic Control		Other	Other*	Passenger Car
EC16673	No Traffic Control	25	Two Way - Undivided	Blacktop	Passenger Car
EC74190	Stop Sign		Two Way - Undivided	Concrete	Passenger Car
E913169	No Traffic Control		Driveway	Blacktop	Pickup,Panel Truck or Vanette under 10,000 lb
E828126	No Traffic Control		Two Way - Undivided	Blacktop	Pickup,Panel Truck or Vanette under 10,000 lb
EB50210	No Traffic Control	20	Two Way - Undivided	Blacktop	Passenger Car
EB93819	No Traffic Control		Two Way - Undivided	Blacktop	Pickup,Panel Truck or Vanette under 10,000 lb
EB92331	No Traffic Control	45	Two Way - Divided, no Barrier	Blacktop	
EA08103	Stop Sign		Two Way - Undivided	Blacktop	Passenger Car
EA23241	Stop Sign	25	Two Way - Undivided	Concrete	Pickup,Panel Truck or Vanette under 10,000 lb
E997125	No Traffic Control	25	Other	Blacktop	
EB66969	No Traffic Control	25	Two Way - Undivided	Blacktop	
E837644	Stop Sign	25	Two Way - Undivided	Blacktop	Motorcycle
E980895	Stop Sign	25	Two Way - Divided, no Barrier	Blacktop	Pickup,Panel Truck or Vanette under 10,000 lb
EC27393	Stop Sign	25	Two Way - Undivided	Blacktop	Pickup,Panel Truck or Vanette under 10,000 lb
E818254	Stop Sign		Two Way - Divided, no Barrier	Blacktop	Passenger Car
E866085					
E819333	No Traffic Control	25	Two Way - Divided, no Barrier	Blacktop	Pickup,Panel Truck or Vanette under 10,000 lb
E869592	No Traffic Control	25	Two Way - Undivided	Blacktop	
E967825	No Traffic Control	25	Two Way - Undivided	Blacktop	
E796649	Yield	25	Two Way - Undivided	Blacktop	Pickup,Panel Truck or Vanette under 10,000 lb
EA99774	No Traffic Control		Two Way - Undivided	Blacktop	Pickup,Panel Truck or Vanette under 10,000 lb
E880882	No Traffic Control	25	Two Way - Undivided	Blacktop	
EC28499	No Traffic Control	25	Two Way - Undivided	Blacktop	
ED27275	No Traffic Control		Two Way - Divided, no Barrier	Blacktop	
E926324					Passenger Car

REPORT NUMBER	VEHICLE 2 ACTION	VEHICLE 2 COMPASS DIRECTION FROM	VEHICLE 2 COMPASS DIRECTION TO	VEHICLE 2 TRAFFIC CONTROL	VEHICLE 2 POSTED SPEED	VEHICLE 2 ROADWAY TYPE
E948228	Legally Parked, Unoccupied					
EA83464						
E794021	Going Straight Ahead	West	East	No Traffic Control		Two Way - Divided, no Barrier
EC16673	Legally Parked, Unoccupied					
EC74190	Going Straight Ahead	Northeast	Southwest	No Traffic Control		Two Way - Undivided
E913169	Legally Parked, Unoccupied					
E828126	Legally Parked, Unoccupied					
EB50210	Going Straight Ahead	North	South	No Traffic Control	20	Two Way - Undivided
EB93819	Going Straight Ahead	West	East	No Traffic Control		Two Way - Undivided
EB92331						
EA08103	Starting in Traffic Lane	North	South	Stop Sign		Other
EA23241	Starting in Traffic Lane	Vehicle Stopped	South	Stop Sign	25	Two Way - Undivided
E997125						
EB66969						
E837644	Going Straight Ahead	East	West	No Traffic Control	25	Two Way - Undivided
E980895	Going Straight Ahead	West	East	No Traffic Control	25	Two Way - Divided, no Barrier
EC27393	Making Right Turn	North	West	No Traffic Control	25	Two Way - Undivided
E818254	Stopped at Signal or Stop Sign	Vehicle Stopped	Vehicle Stopped	Stop Sign		Two Way - Divided, no Barrier
E866085						
E819333	Legally Parked, Unoccupied					
E869592						
E967825						
E796649	Making Right Turn	North	South	Yield	25	Two Way - Undivided
EA99774	Stopped in Roadway	Vehicle Stopped	Vehicle Stopped	No Traffic Control		Two Way - Undivided
E880882						
EC28499						
ED27275						
E926324	Going Straight Ahead	Southwest	Southwest	No Traffic Control	20	Two Way - Undivided

REPORT NUMBER	VEHICLE 2 ROADWAY SURFACE TYPE	VEHICLE 3 TYPE	VEHICLE 3 ACTION	VEHICLE 3 COMPASS DIRECTION FROM	VEHICLE 3 COMPASS DIRECTION TO
E948228					
EA83464					
E794021	Blacktop				
EC16673					
EC74190	Concrete				
E913169					
E828126					
EB50210	Blacktop				
EB93819	Blacktop				
EB92331					
EA08103	Blacktop				
EA23241	Concrete				
E997125					
EB66969					
E837644	Blacktop	Pickup,Panel Truck or Vanette under 10,000 lb	Stopped at Signal or Stop Sign	Vehicle Stopped	Vehicle Stopped
E980895	Blacktop				
EC27393	Blacktop				
E818254	Blacktop				
E866085					
E819333		Truck (Flatbad,Van,etc)	Legally Parked, Unoccupied		
E869592					
E967825					
E796649	Blacktop				
EA99774	Blacktop				
E880882					
EC28499					
ED27275					
E926324	Concrete				

REPORT NUMBER	VEHICLE 3 TRAFFIC CONTROL	VEHICLE 3 POSTED SPEED	VEHICLE 3 ROADWAY TYPE	VEHICLE 3 ROADWAY SURFACE TYPE	MV DRIVER CONTRIBUTING CIRCUMSTANCE 1 (UNIT 1)
E948228					Inattention
EA83464					Apparently Asleep or Fatigued
E794021					Improper Backing
EC16673					Improper Turn/Merge
EC74190					Did Not Grant RW to Vehicle
E913169					Improper Backing
E828126					Inattention
EB50210					None
EB93819					Unknown Distraction
EB92331					Other Contributing Circ Not Listed
EA08103					Unknown Distraction
EA23241					Disregard Traffic Sign and Signals
E997125					Driver Interacting with Passengers, Anim
EB66969					None
E837644	Stop Sign	25	Two Way - Undivided	Blacktop	Did Not Grant RW to Vehicle
E980895					Did Not Grant RW to Vehicle
EC27393					None
E818254					Improper Backing
E866085					
E819333					Inattention
E869592					None
E967825					Driver Interacting with Passengers, Anim
E796649					None
EA99774					Improper Backing
E880882					None
EC28499					None
ED27275					Under Influence of Alcohol
E926324					None

REPORT NUMBER	MV DRIVER CONTRIBUTING CIRCUMSTANCE 2 (UNIT 1)	MV DRIVER CONTRIBUTING CIRCUMSTANCE 3 (UNIT 1)
E948228		
EA83464		
E794021		
EC16673		
EC74190		
E913169		
E828126	Improper Backing	
EB50210		
EB93819		
EB92331		
EA08103		
EA23241		
E997125		
EB66969		
E837644		
E980895		
EC27393		
E818254		
E866085		
E819333	Improper Backing	
E869592		
E967825		
E796649		
EA99774		
E880882		
EC28499		
ED27275	Improper Backing	
E926324		



REPORT NUMBER	MV DRIVER MISC ACTION 1 (UNIT 1)	MV DRIVER MISC ACTION 2 (UNIT 1)	MV DRIVER MISC ACTION 3 (UNIT 1)
E948228	Parking maneuver (angle, straight, or perpendicular)		
EA83464			
E794021			
EC16673			
EC74190			
E913169	View obstructed by other vehicle or object		
E828126	Parking maneuver (angle, straight, or perpendicular)		
EB50210			
EB93819			
EB92331			
EA08103			
EA23241			
E997125			
EB66969			
E837644	Proceeded after stopping for flashing red light or stop sign		
E980895	Proceeded after stopping for flashing red light or stop sign		
EC27393			
E818254	Avoiding another vehicle		
E866085			
E819333			
E869592			
E967825	Blinded by sun		
E796649			
EA99774			
E880882			
EC28499			
ED27275			
E926324			

REPORT NUMBER	MV DRIVER CONTRIBUTING CIRCUMSTANCE 1 (UNIT 2)	MV DRIVER CONTRIBUTING CIRCUMSTANCE 2 (UNIT 2)	MV DRIVER CONTRIBUTING CIRCUMSTANCE 3 (UNIT 2)
E948228	None		
EA83464			
E794021	None		
EC16673	None		
EC74190	None		
E913169	None		
E828126	None		
EB50210	None		
EB93819	None		
EB92331			
EA08103	None		
EA23241	None		
E997125			
EB66969			
E837644	None		
E980895	None		
EC27393	Did Not Grant RW to Vehicle		
E818254	None		
E866085			
E819333	None		
E869592			
E967825			
E796649	Inattention		
EA99774	None		
E880882			
EC28499			
ED27275			
E926324	Inattention	Other Driver Distractions Inside Vehicle	

REPORT NUMBER	MV DRIVER MISC ACTION 1 (UNIT 2)
E948228	
EA83464	
E794021	
EC16673	
EC74190	
E913169	
E828126	
EB50210	
EB93819	
EB92331	
EA08103	
EA23241	
E997125	
EB66969	
E837644	
E980895	
EC27393	
E818254	Stopped for another vehicle
E866085	
E819333	
E869592	
E967825	
E796649	
EA99774	
E880882	
EC28499	
ED27275	
E926324	View obscured by frost, ice, etc. on windshield

REPORT NUMBER	MV DRIVER MISC ACTION 2 (UNIT 2)	MV DRIVER MISC ACTION 3 (UNIT 2)	MV DRIVER CONTRIBUTING CIRCUMSTANCE 1 (UNIT 3)
E948228			
EA83464			
E794021			
EC16673			
EC74190			
E913169			
E828126			
EB50210			
EB93819			
EB92331			
EA08103			
EA23241			
E997125			
EB66969			
E837644			None
E980895			
EC27393			
E818254			
E866085			
E819333			None
E869592			
E967825			
E796649			
EA99774			
E880882			
EC28499			
ED27275			
E926324	Out of control (ice, turned to fast, etc.) or sliding (not skidding)	Hit and run	

REPORT NUMBER	MV DRIVER CONTRIBUTING CIRCUMSTANCE 2 (UNIT 3)	MV DRIVER CONTRIBUTING CIRCUMSTANCE 3 (UNIT 3)	MV DRIVER MISC ACTION 1 (UNIT 3)
E948228			
EA83464			
E794021			
EC16673			
EC74190			
E913169			
E828126			
EB50210			
EB93819			
EB92331			
EA08103			
EA23241			
E997125			
EB66969			
E837644			
E980895			
EC27393			
E818254			
E866085			
E819333			
E869592			
E967825			
E796649			
EA99774			
E880882			
EC28499			
ED27275			
E926324			

REPORT NUMBER	MV DRIVER MISC ACTION 2 (UNIT 3)	MV DRIVER MISC ACTION 3 (UNIT 3)	PEDESTRIAN ACTION (UNIT 2)
E948228			
EA83464			
E794021			
EC16673			
EC74190			
E913169			
E828126			
EB50210			
EB93819			
EB92331			
EA08103			
EA23241			
E997125			
EB66969			
E837644			
E980895			
EC27393			
E818254			
E866085			
E819333			
E869592			
E967825			
E796649			
EA99774			
E880882			Xing - Non Intersection - No X Walk
EC28499			All Other Actions
ED27275			
E926324			

REPORT NUMBER	PEDESTRIAN CONTRIBUTING CIRCUMSTANCE 1 (UNIT 2)	PEDESTRIAN CONTRIBUTING CIRCUMSTANCE 2 (UNIT 2)	PEDESTRIAN CONTRIBUTING CIRCUMSTANCE 3 (UNIT 2)	PEDESTRIAN WAS USING (UNIT 2)	PEDESTRIAN ACTION (UNIT 3)	PEDESTRIAN CONTRIBUTING CIRCUMSTANCE 1 (UNIT 3)
E948228						
EA83464						
E794021						
EC16673						
EC74190						
E913169						
E828126						
EB50210						
EB93819						
EB92331						
EA08103						
EA23241						
E997125						
EB66969						
E837644						
E980895						
EC27393						
E818254						
E866085						
E819333						
E869592						
E967825						
E796649						
EA99774						
E880882	Unknown Distraction			Roadway		
EC28499	Other Contributing Circ Not Listed			Roadway		
ED27275						
E926324						

REPORT NUMBER	PEDESTRIAN CONTRIBUTING CIRCUMSTANCE 2 (UNIT 3)	PEDESTRIAN CONTRIBUTING CIRCUMSTANCE 3 (UNIT 3)	PEDESTRIAN WAS USING (UNIT 3)	PEDESTRIAN ACTION (UNIT 4)	PEDESTRIAN CONTRIBUTING CIRCUMSTANCE 1 (UNIT 4)	PEDESTRIAN CONTRIBUTING CIRCUMSTANCE 2 (UNIT 4)	PEDESTRIAN CONTRIBUTING CIRCUMSTANCE 3 (UNIT 4)
E948228							
EA83464							
E794021							
EC16673							
EC74190							
E913169							
E828126							
EB50210							
EB93819							
EB92331							
EA08103							
EA23241							
E997125							
EB66969							
E837644							
E980895							
EC27393							
E818254							
E866085							
E819333							
E869592							
E967825							
E796649							
EA99774							
E880882							
EC28499							
ED27275							
E926324							



REPORT NUMBER	PEDESTRIAN WAS USING (UNIT 4)	BICYCLIST ACTION (UNIT 1)	BICYCLIST CONTRIBUTING CIRCUMSTANCE 1 (UNIT 1)	BICYCLIST CONTRIBUTING CIRCUMSTANCE 2 (UNIT 1)	BICYCLIST CONTRIBUTING CIRCUMSTANCE 3 (UNIT 1)	BICYCLIST WAS USING (UNIT 1)
E948228						
EA83464						
E794021						
EC16673						
EC74190						
E913169						
E828126						
EB50210						
EB93819						
EB92331						
EA08103						
EA23241						
E997125						
EB66969						
E837644						
E980895						
EC27393						
E818254						
E866085		Riding with Traffic	None			Roadway
E819333						
E869592						
E967825						
E796649						
EA99774						
E880882						
EC28499						
ED27275						
E926324						

REPORT NUMBER	BICYCLIST ACTION (UNIT 2)	BICYCLIST CONTRIBUTING CIRCUMSTANCE 1 (UNIT 2)	BICYCLIST CONTRIBUTING CIRCUMSTANCE 2 (UNIT 2)	BICYCLIST CONTRIBUTING CIRCUMSTANCE 3 (UNIT 2)
E948228				
EA83464				
E794021				
EC16673				
EC74190				
E913169				
E828126				
EB50210				
EB93819				
EB92331				
EA08103				
EA23241				
E997125				
EB66969				
E837644				
E980895				
EC27393				
E818254				
E866085				
E819333				
E869592				
E967825				
E796649				
EA99774				
E880882				
EC28499				
ED27275				
E926324				

REPORT NUMBER	BICYCLIST WAS USING (UNIT 2)	BICYCLIST ACTION (UNIT 3)	BICYCLIST CONTRIBUTING CIRCUMSTANCE 1 (UNIT 3)	BICYCLIST CONTRIBUTING CIRCUMSTANCE 2 (UNIT 3)	BICYCLIST CONTRIBUTING CIRCUMSTANCE 3 (UNIT 3)	BICYCLIST WAS USING (UNIT 3)	WA STATE PLANE SOUTH - X	WA STATE PLANE SOUTH - Y
E948228							1088791.51	1022139.76
EA83464							1081975.1	1025471.98
E794021							1083629.16	1025391.27
EC16673							1087609.54	1021851.89
EC74190							1087398.49	1022217.65
E913169							1077900.22	1021734.83
E828126							1080084.84	1016911.9
EB50210							1077367.2	1018967.49
EB93819							1077370.8	1019078.01
EB92331							1085599.64	1028972.91
EA08103							1086229.61	1028836.6
EA23241							1086229.61	1028836.6
E997125							1084979.91	1029125.3
EB66969							1085974.16	1021729.63
E837644							1085828.55	1021988.35
E980895							1085828.55	1021988.35
EC27393							1085672.53	1022257.42
E818254							1086415.9	1020978.82
E866085							1087683.64	1028301.29
E819333							1084971.45	1020067.76
E869592							1087209.19	1021432.65
E967825							1086634.2	1021097.41
E796649							1085330.98	1020290.75
EA99774							1085307.49	1020322.12
E880882							1085992.75	1020728.54
EC28499							1086053.31	1020763.53
ED27275							1086024.16	1020746.61
E926324							1089487.82	1022764.94

REPORT NUMBER	JURISDICTION	COUNTY	CITY	TRIBAL RESERVATION NAME	INVESTIGATIVE AGENCY	REPORT NUMBER	INDEXED PRIMARY TRAFFICWAY
E960607	City Street	Jefferson	Port Townsend		Municipal/City Police	E960607	WASHINGTON ST
EC85444	City Street	Jefferson	Port Townsend		Municipal/City Police	EC85444	WASHINGTON ST
ED16505	City Street	Jefferson	Port Townsend		Municipal/City Police	ED16505	WASHINGTON ST
EC01737	City Street	Jefferson	Port Townsend		Municipal/City Police	EC01737	WASHINGTON ST
E878678	City Street	Jefferson	Port Townsend		Municipal/City Police	E878678	WASHINGTON ST
E808449	City Street	Jefferson	Port Townsend		Municipal/City Police	E808449	WASHINGTON ST
EB93822	City Street	Jefferson	Port Townsend		Municipal/City Police	EB93822	WATER ST
E825468	City Street	Jefferson	Port Townsend		Municipal/City Police	E825468	WATER ST
E828123	City Street	Jefferson	Port Townsend		Municipal/City Police	E828123	WATER ST
E859014	City Street	Jefferson	Port Townsend		Municipal/City Police	E859014	WATER ST
EA39470	City Street	Jefferson	Port Townsend		Municipal/City Police	EA39470	WATER ST
EC09159	City Street	Jefferson	Port Townsend		Municipal/City Police	EC09159	WATER ST
EC38253	City Street	Jefferson	Port Townsend		Municipal/City Police	EC38253	WATER ST
EB44067	City Street	Jefferson	Port Townsend		Municipal/City Police	EB44067	WATER ST
EA52292	City Street	Jefferson	Port Townsend		Municipal/City Police	EA52292	WATER ST QUIMPER ME
EA11922	City Street	Jefferson	Port Townsend		Municipal/City Police	EA11922	WATERFRONT PL
E909007	State Route	Jefferson	Port Townsend		State Patrol	E909007	020
EA94377	State Route	Jefferson	Port Townsend		State Patrol	EA94377	020
EC67194	State Route	Jefferson	Port Townsend		Municipal/City Police	EC67194	020
EC04687	State Route	Jefferson	Port Townsend		State Patrol	EC04687	020
E793057	State Route	Jefferson	Port Townsend		State Patrol	E793057	020
E785164	State Route	Jefferson	Port Townsend		State Patrol	E785164	020
E824147	State Route	Jefferson	Port Townsend		County Sheriff	E824147	020
EC06844	State Route	Jefferson	Port Townsend		State Patrol	EC06844	020
E988710	State Route	Jefferson	Port Townsend		Municipal/City Police	E988710	020
E997985	State Route	Jefferson	Port Townsend		State Patrol	E997985	020
EA46902	State Route	Jefferson	Port Townsend		Municipal/City Police	EA46902	020
E764139	State Route	Jefferson	Port Townsend		Municipal/City Police	E764139	020

REPORT NUMBER	PRIMARY TRAFFICWAY	BLOCK NUMBER	MILEPOST	A /B	MAINLINE ARM	SR ONLY ACCUMULATIVE ROUTE MILEPOST (ARM)	SR ONLY HISTORY/ SUSPENSE	INTERSECTING TRAFFICWAY	DIST FROM REF POINT	MI or FT	COMP DIR FROM REF POINT
E960607	WASHINGTON ST	800					No		90	F	SW
EC85444	WASHINGTON ST	798					No	ADAMS ST			
ED16505	WASHINGTON ST	1698					No	BENTON ST			
EC01737	WASHINGTON ST	1874					No	CASS ST			
E878678	WASHINGTON ST	0					No	MONROE ST			
E808449	WASHINGTON ST	0					No	WALKER ST			
EB93822	WATER ST	800					No		81	F	SW
E825468	WATER ST	1200					No		84	F	SW
E828123	WATER ST	1200					No		36	F	SW
E859014	WATER ST	1200					No		127	F	NE
EA39470	WATER ST	900					No		96	F	NE
EC09159	WATER ST	1000					No		139	F	SW
EC38253	WATER ST	898					No	ADAMS ST			
EB44067	WATER ST	998					No	TYLER ST			
EA52292	WATER ST QUIMPER MERCANTILE	1121					No		81	F	SW
EA11922	WATERFRONT PL	600					No		126	F	NE
E909007	020		9.79		9.8	9.8	No				
EA94377	020		9.81		9.82	9.82	No				
EC67194	020		9.81		9.82	9.82	No				
EC04687	020		9.81		9.82	9.82	No				
E793057	020		9.81		9.82	9.82	No				
E785164	020		9.81		9.82	9.82	No				
E824147	020		9.81		9.82	9.82	No				
EC06844	020		9.81		9.82	9.82	No				
E988710	020		9.81		9.82	9.82	No				
E997985	020		9.81		9.82	9.82	No				
EA46902	020		9.84		9.85	9.85	No				
E764139	020		9.88		9.89	9.89	No				

REPORT NUMBER	REFERENCE POINT NAME	DATE	DAY NAME	TIME 24	TIME	MOST SEVERE SOBRIETY TYPE CODE	MOST SEVERE SOBRIETY TYPE	MOST SEVERE INJURY TYPE CODE	MOST SEVERE INJURY TYPE
E960607	TAYLOR ST	09/04/2019	Wednesday	00:33	12:33 AM	4	Had NOT Been Drinking	1	No Apparent Injury
EC85444		09/01/2022	Thursday	17:40	5:40 PM			1	No Apparent Injury
ED16505		12/10/2022	Saturday	03:40	3:40 AM			1	No Apparent Injury
EC01737		12/11/2021	Saturday	05:37	5:37 AM			0	Unknown
E878678		12/25/2018	Tuesday	16:44	4:44 PM	4	Had NOT Been Drinking	1	No Apparent Injury
E808449		06/14/2018	Thursday	14:58	2:58 PM	4	Had NOT Been Drinking	1	No Apparent Injury
EB93822	ADAMS ST	10/14/2021	Thursday	12:00	12:00 PM			1	No Apparent Injury
E825468	FILLMORE ST	07/27/2018	Friday	17:07	5:07 PM	4	Had NOT Been Drinking	1	No Apparent Injury
E828123	FILLMORE ST	08/10/2018	Friday	13:10	1:10 PM	4	Had NOT Been Drinking	1	No Apparent Injury
E859014	HARRISON ST	11/07/2018	Wednesday	19:50	7:50 PM	4	Had NOT Been Drinking	1	No Apparent Injury
EA39470	TYLER ST	05/29/2020	Friday	12:41	12:41 PM			7	Possible Injury
EC09159	TYLER ST	12/31/2021	Friday	12:15	12:15 PM			1	No Apparent Injury
EC38253		04/08/2022	Friday	13:00	1:00 PM			7	Possible Injury
EB44067		05/04/2021	Tuesday	11:12	11:12 AM			1	No Apparent Injury
EA52292	POLK ST	07/16/2020	Thursday	16:17	4:17 PM			1	No Apparent Injury
EA11922	QUINCY ST	02/05/2020	Wednesday	15:45	3:45 PM			1	No Apparent Injury
E909007		04/05/2019	Friday	08:04	8:04 AM	4	Had NOT Been Drinking	7	Possible Injury
EA94377		12/22/2020	Tuesday	12:50	12:50 PM			7	Possible Injury
EC67194		07/18/2022	Monday	17:22	5:22 PM			1	No Apparent Injury
EC04687		12/25/2021	Saturday	18:43	6:43 PM			7	Possible Injury
E793057		04/25/2018	Wednesday	17:41	5:41 PM	4	Had NOT Been Drinking	1	No Apparent Injury
E785164		04/02/2018	Monday	12:40	12:40 PM	4	Had NOT Been Drinking	1	No Apparent Injury
E824147		08/01/2018	Wednesday	09:17	9:17 AM	4	Had NOT Been Drinking	7	Possible Injury
EC06844		12/30/2021	Thursday	09:52	9:52 AM			1	No Apparent Injury
E988710		11/16/2019	Saturday	17:09	5:09 PM	3	HBD - Sobriety Unknown	7	Possible Injury
E997985		12/23/2019	Monday	15:18	3:18 PM	4	Had NOT Been Drinking	1	No Apparent Injury
EA46902		07/01/2020	Wednesday	16:20	4:20 PM			7	Possible Injury
E764139		01/27/2018	Saturday	22:30	10:30 PM	4	Had NOT Been Drinking	1	No Apparent Injury

REPORT NUMBER	FATAL COLS	SUSP SER INJ COLS	SUSP MINOR INJ COLS	POSS INJ COLS	TOTAL INJ COLS	# FAT	# SUSP SER INJ	# SUSP MINOR INJ	# POS INJ	TOTAL # INJ	# VEH	# PEDS	# PEDAL	FIRST COLLISION TYPE CODE
E960607	0	0	0	0	0	0	0	0	0	0	2	0	0	32
EC85444	0	0	0	0	0	0	0	0	0	0	2	0	0	20
ED16505	0	0	0	0	0	0	0	0	0	0	1	0	0	50
EC01737	0	0	0	0	0	0	0	0	0	0	1	0	0	50
E878678	0	0	0	0	0	0	0	0	0	0	2	0	0	10
E808449	0	0	0	0	0	0	0	0	0	0	2	0	0	15
EB93822	0	0	0	0	0	0	0	0	0	0	2	0	0	32
E825468	0	0	0	0	0	0	0	0	0	0	1	0	0	50
E828123	0	0	0	0	0	0	0	0	0	0	1	0	0	50
E859014	0	0	0	0	0	0	0	0	0	0	2	0	0	10
EA39470	0	0	0	1	1	0	0	0	1	1	0	0	1	8
EC09159	0	0	0	0	0	0	0	0	0	0	2	0	0	20
EC38253	0	0	0	1	1	0	0	0	2	2	2	0	0	14
EB44067	0	0	0	0	0	0	0	0	0	0	1	0	0	50
EA52292	0	0	0	0	0	0	0	0	0	0	2	0	0	20
EA11922	0	0	0	0	0	0	0	0	0	0	1	0	0	50
E909007	0	0	0	1	1	0	0	0	2	2	3	0	0	14
EA94377	0	0	0	1	1	0	0	0	1	1	2	0	0	10
EC67194	0	0	0	0	0	0	0	0	0	0	2	0	0	14
EC04687	0	0	0	1	1	0	0	0	3	3	2	0	0	14
E793057	0	0	0	0	0	0	0	0	0	0	2	0	0	14
E785164	0	0	0	0	0	0	0	0	0	0	2	0	0	10
E824147	0	0	0	1	1	0	0	0	1	1	2	0	0	14
EC06844	0	0	0	0	0	0	0	0	0	0	2	0	0	14
E988710	0	0	0	1	1	0	0	0	1	1	1	0	1	6
E997985	0	0	0	0	0	0	0	0	0	0	2	0	0	14
EA46902	0	0	0	1	1	0	0	0	2	2	3	0	0	13
E764139	0	0	0	0	0	0	0	0	0	0	1	0	0	50

REPORT NUMBER	FIRST COLLISION TYPE	FIRST OBJECT STRUCK CODE
E960607	One parked--one moving	
EC85444	One car leaving parked position	
ED16505	Fixed object	84
EC01737	Fixed object	35
E878678	Entering at angle	
E808449	From same direction - one left turn - one straight	
EB93822	One parked--one moving	
E825468	Fixed object	56
E828123	Fixed object	14
E859014	Entering at angle	
EA39470	Pedalcyclist All Other Involvements "ONE UNIT - PEDALCYCLIST ONLY or PEDALCYCLIST STR	
EC09159	One car leaving parked position	
EC38253	From same direction - both going straight - one stopped - rear-end	
EB44067	Fixed object	16
EA52292	One car leaving parked position	
EA11922	Fixed object	16
E909007	From same direction - both going straight - one stopped - rear-end	
EA94377	Entering at angle	
EC67194	From same direction - both going straight - one stopped - rear-end	
EC04687	From same direction - both going straight - one stopped - rear-end	
E793057	From same direction - both going straight - one stopped - rear-end	
E785164	Entering at angle	
E824147	From same direction - both going straight - one stopped - rear-end	
EC06844	From same direction - both going straight - one stopped - rear-end	
E988710	Pedalcyclist Strikes Moving Vehicle	
E997985	From same direction - both going straight - one stopped - rear-end	
EA46902	From same direction - both going straight - both moving - rear-end	
E764139	Fixed object	69



REPORT NUMBER	FIRST OBJECT STRUCK	SECOND COLLISION TYPE CODE	SECOND COLLISION TYPE	SECOND OBJECT STRUCK CODE
E960607				
EC85444				
ED16505	Traffic Island	50	Fixed object	73
EC01737	Concrete Barrier/Jersey Barrier - Face			
E878678				
E808449				
EB93822				
E825468	Tree or Stump (stationary)	50	Fixed object	83
E828123	Metal Sign Post			
E859014				
EA39470				
EC09159				
EC38253				
EB44067	Street Light Pole or Base			
EA52292				
EA11922	Street Light Pole or Base			
E909007		14	From same direction - both going straight - one stopped - rear-end	
EA94377				
EC67194				
EC04687				
E793057				
E785164				
E824147				
EC06844				
E988710				
E997985				
EA46902		13	From same direction - both going straight - both moving - rear-end	
E764139	Over Embankment - No Guardrail Present	51	Other object	71

REPORT NUMBER	SECOND OBJECT STRUCK	JUNCTION RELATIONSHIP CODE	JUNCTION RELATIONSHIP	WEATHER CODE
E960607		4	Not at Intersection and Not Related	1
EC85444		1	At Intersection and Related	1
ED16505	Mailbox	F	Traffic Calming Circle	3
EC01737		A	Entering Roundabout	3
E878678		1	At Intersection and Related	1
E808449		1	At Intersection and Related	1
EB93822		4	Not at Intersection and Not Related	1
E825468	Linear Curb	3	At Driveway	1
E828123		3	At Driveway	1
E859014		3	At Driveway	1
EA39470		4	Not at Intersection and Not Related	1
EC09159		4	Not at Intersection and Not Related	1
EC38253		1	At Intersection and Related	1
EB44067		1	At Intersection and Related	1
EA52292		4	Not at Intersection and Not Related	1
EA11922		4	Not at Intersection and Not Related	3
E909007		2	Intersection Related but Not at Intersection	2
EA94377		1	At Intersection and Related	1
EC67194		1	At Intersection and Related	1
EC04687		1	At Intersection and Related	4
E793057		1	At Intersection and Related	1
E785164		1	At Intersection and Related	2
E824147		1	At Intersection and Related	1
EC06844		1	At Intersection and Related	2
E988710		1	At Intersection and Related	3
E997985		1	At Intersection and Related	2
EA46902		7	Driveway Related but Not at Driveway	3
E764139	Other Objects	4	Not at Intersection and Not Related	1

REPORT NUMBER	WEATHER	ROADWAY SURFACE CONDITION CODE	ROADWAY SURFACE CONDITION	ROADWAY CHARACTERISTIC CODE	ROADWAY CHARACTERISTIC	LIGHTING CONDITION CODE	LIGHTING CONDITION
E960607	Clear or Partly Cloudy	1	Dry	2	Straight & Grade	4	Dark-Street Lights On
EC85444	Clear or Partly Cloudy	1	Dry	1	Straight & Level	1	Daylight
ED16505	Raining	2	Wet	1	Straight & Level	4	Dark-Street Lights On
EC01737	Raining	2	Wet	2	Straight & Grade	6	Dark-No Street Lights
E878678	Clear or Partly Cloudy	1	Dry			6	Dark-No Street Lights
E808449	Clear or Partly Cloudy	1	Dry	3	Straight at Hillcr	1	Daylight
EB93822	Clear or Partly Cloudy	1	Dry			1	Daylight
E825468	Clear or Partly Cloudy	1	Dry			1	Daylight
E828123	Clear or Partly Cloudy	1	Dry	1	Straight & Level	1	Daylight
E859014	Clear or Partly Cloudy	1	Dry	1	Straight & Level	4	Dark-Street Lights On
EA39470	Clear	1	Dry	1	Straight & Level	1	Daylight
EC09159	Clear	4	Ice	1	Straight & Level	1	Daylight
EC38253	Clear or Partly Cloudy	1	Dry	1	Straight & Level	1	Daylight
EB44067	Clear	1	Dry	1	Straight & Level	1	Daylight
EA52292	Clear or Partly Cloudy	1	Dry	1	Straight & Level	1	Daylight
EA11922	Raining	2	Wet			1	Daylight
E909007	Overcast	1	Dry	1	Straight & Level	1	Daylight
EA94377	Clear or Partly Cloudy	1	Dry	1	Straight & Level	1	Daylight
EC67194	Clear	1	Dry	4	Straight in Sag	1	Daylight
EC04687	Snowing	3	Snow/Slush	6	Curve & Grade	4	Dark-Street Lights On
E793057	Clear or Partly Cloudy	1	Dry	6	Curve & Grade	1	Daylight
E785164	Overcast	1	Dry	1	Straight & Level	1	Daylight
E824147	Clear or Partly Cloudy	1	Dry			1	Daylight
EC06844	Overcast	3	Snow/Slush	1	Straight & Level	1	Daylight
E988710	Raining	2	Wet	1	Straight & Level	4	Dark-Street Lights On
E997985	Overcast	2	Wet	2	Straight & Grade	1	Daylight
EA46902	Raining	2	Wet	1	Straight & Level	1	Daylight
E764139	Clear	1	Dry	6	Curve & Grade	4	Dark-Street Lights On

REPORT NUMBER	MISCELLANEOUS TRAFFICWAY TYPE	MISCELLANEOUS TRAFFICWAY NUMBER	CO ONLY INTERSECTING COUNTY ROAD MILEPOST	CO ONLY INTERSECTING COUNTY ROAD MP AB IND	CO ONLY FEDERAL FUNCTIONAL CLASS	FIRST IMPACT LOCATION CODE
E960607						C2
EC85444						C1
ED16505						C0
EC01737						C0
E878678						C1
E808449						C1
EB93822						C2
E825468						C2
E828123						C1
E859014						C1
EA39470						C2
EC09159						C1
EC38253						C1
EB44067						C4
EA52292						C0
EA11922						C4
E909007						A1
EA94377						D1
EC67194						D1
EC04687						D1
E793057						D6
E785164						A6
E824147						A1
EC06844						A1
E988710						D1
E997985						D1
EA46902						A1
E764139						A0

REPORT NUMBER	FIRST IMPACT LOCATION (City, County & Misc Trafficways - 2010 forward)	SR ONLY VEH 1 MOVEMENT	SR ONLY VEH 2 MOVEMENT	SR ONLY URBAN/RURAL
E960607	Outside Shoulder of Primary Trafficway			
EC85444	Lane of Primary Trafficway			
ED16505	Other Location (City/County/Misc. Trafficway)			
EC01737	Other Location (City/County/Misc. Trafficway)			
E878678	Lane of Primary Trafficway			
E808449	Lane of Primary Trafficway			
EB93822	Outside Shoulder of Primary Trafficway			
E825468	Outside Shoulder of Primary Trafficway			
E828123	Lane of Primary Trafficway			
E859014	Lane of Primary Trafficway			
EA39470	Outside Shoulder of Primary Trafficway			
EC09159	Lane of Primary Trafficway			
EC38253	Lane of Primary Trafficway			
EB44067	Past the Outside Shoulder of Primary Trafficway			
EA52292	Other Location (City/County/Misc. Trafficway)			
EA11922	Past the Outside Shoulder of Primary Trafficway			
E909007	Lane 1 Increasing Milepost	Moving Straight	Stopped in Traffic - Legally Standing	Urban
EA94377	Lane 1 Decreasing Milepost	Moving Straight	Turning Right	Urban
EC67194	Lane 1 Decreasing Milepost	Moving Straight	Stopped in Traffic - Legally Standing	Urban
EC04687	Lane 1 Decreasing Milepost	Moving Straight	Stopped in Traffic - Legally Standing	Urban
E793057	Left Turn Lane Decreasing Milepost	Moving Straight	Stopped in Traffic - Legally Standing	Urban
E785164	Left Turn Lane Increasing Milepost	Stopped in Traffic - Legally Standing	Turning Left	Urban
E824147	Lane 1 Increasing Milepost	Moving Straight	Stopped in Traffic - Legally Standing	Urban
EC06844	Lane 1 Increasing Milepost	Moving Straight	Stopped in Traffic - Legally Standing	Urban
E988710	Lane 1 Decreasing Milepost	Turning Left	Turning Left	Urban
E997985	Lane 1 Decreasing Milepost	Moving Straight	Stopped in Traffic - Legally Standing	Urban
EA46902	Lane 1 Increasing Milepost	Moving Straight	Moving Straight	Urban
E764139	Past Right Shoulder Increasing Milepost	Moving Straight	Unknown or Not Applicable	Urban

REPORT NUMBER	SR ONLY STATE FUNCTIONAL CLASS	VEHICLE 1 TYPE	VEHICLE 1 ACTION	VEHICLE 1 COMPASS DIRECTION FROM	VEHICLE 1 COMPASS DIRECTION TO
E960607		Pickup,Panel Truck or Vanette under 10,000 lb	Going Straight Ahead	West	East
EC85444		Pickup,Panel Truck or Vanette under 10,000 lb	Backing	Vehicle Backing	Vehicle Backing
ED16505		Passenger Car	Going Straight Ahead	East	West
EC01737		Not Stated	Going Straight Ahead	West	East
E878678		Pickup,Panel Truck or Vanette under 10,000 lb	Making Right Turn	West	South
E808449		Pickup,Panel Truck or Vanette under 10,000 lb	Going Straight Ahead	West	East
EB93822		Passenger Car	Backing	Vehicle Backing	Vehicle Backing
E825468		Other	Making Right Turn	Northwest	Southwest
E828123		Pickup,Panel Truck or Vanette under 10,000 lb	Making Right Turn	North	West
E859014		Passenger Car	Making Left Turn	Northwest	Southeast
EA39470					
EC09159		Passenger Car	Going Straight Ahead	East	West
EC38253		Pickup,Panel Truck or Vanette under 10,000 lb	Going Straight Ahead	West	East
EB44067		Truck (Flatbad, Van, etc)	Backing	South	Vehicle Backing
EA52292		Pickup,Panel Truck or Vanette under 10,000 lb	Backing	Vehicle Backing	Vehicle Backing
EA11922		Pickup,Panel Truck or Vanette under 10,000 lb	Negotiating a Curve	North	West
E909007	U1	Passenger Car	Going Straight Ahead	West	East
EA94377	U1	Pickup,Panel Truck or Vanette under 10,000 lb	Going Straight Ahead	East	West
EC67194	U1	Truck (Flatbad, Van, etc)	Slowing	North	South
EC04687	U1	Passenger Car	Going Straight Ahead	East	West
E793057	U1	Pickup,Panel Truck or Vanette under 10,000 lb	Going Straight Ahead	East	West
E785164	U1	Pickup,Panel Truck or Vanette under 10,000 lb	Stopped at Signal or Stop Sign	Vehicle Stopped	Vehicle Stopped
E824147	U1	Pickup,Panel Truck or Vanette under 10,000 lb	Going Straight Ahead	South	North
EC06844	U1	Passenger Car	Going Straight Ahead	West	East
E988710	U1	Passenger Car	Making Left Turn	North	East
E997985	U1	Passenger Car	Going Straight Ahead	East	West
EA46902	U1	Pickup,Panel Truck or Vanette under 10,000 lb	Going Straight Ahead	South	North
E764139	U1	Passenger Car	Going Straight Ahead	Southwest	Northeast

REPORT NUMBER	VEHICLE 1 TRAFFIC CONTROL	VEHICLE 1 POSTED SPEED	VEHICLE 1 ROADWAY TYPE	VEHICLE 1 ROADWAY SURFACE TYPE	VEHICLE 2 TYPE
E960607	No Traffic Control	25	Two Way - Undivided	Blacktop	Passenger Car
EC85444	No Traffic Control	25	Two Way - Undivided	Blacktop	Pickup,Panel Truck or Vanette under 10,000 lb
ED16505	No Traffic Control	25	Two Way - Divided, with Barrier	Blacktop	
EC01737	Other Traffic Control	25	Two Way - Divided, with Barrier	Blacktop	
E878678	Stop Sign	25		Blacktop	Pickup,Panel Truck or Vanette under 10,000 lb
E808449	No Traffic Control	25	Two Way - Undivided	Blacktop	Passenger Car
EB93822	No Traffic Control	20	Two Way - Undivided	Blacktop	Pickup,Panel Truck or Vanette under 10,000 lb
E825468	Stop Sign		Other	Blacktop	
E828123	No Traffic Control		Other	Blacktop	
E859014	No Traffic Control	20	Two Way - Divided, no Barrier	Blacktop	Passenger Car
EA39470					
EC09159	No Traffic Control	20	Two Way - Undivided	Blacktop	Passenger Car
EC38253	No Traffic Control	20	Two Way - Undivided	Blacktop	Pickup,Panel Truck or Vanette under 10,000 lb
EB44067	No Traffic Control	20		Blacktop	
EA52292	No Traffic Control		Driveway	Blacktop	Passenger Car
EA11922	No Traffic Control		Other	Blacktop	
E909007	Signals	40	Two Way - Undivided	Blacktop	Pickup,Panel Truck or Vanette under 10,000 lb
EA94377	Signals	35	Two Way - Undivided	Blacktop	Passenger Car
EC67194	Signals	40	Two Way - Divided, no Barrier	Blacktop	Passenger Car
EC04687	Signals	40	Two Way - Undivided	Blacktop	Pickup,Panel Truck or Vanette under 10,000 lb
E793057	No Traffic Control	40	Two Way - Undivided	Blacktop	Pickup,Panel Truck or Vanette under 10,000 lb
E785164	Signals	40	Other	Blacktop	Truck Tractor & Semi-Trailer
E824147	Other Traffic Control	40	Two Way - Undivided	Blacktop	Passenger Car
EC06844	Signals	40	Two Way - Undivided	Blacktop	Pickup,Panel Truck or Vanette under 10,000 lb
E988710	Signals	25	Other	Blacktop	
E997985	Signals	40	Two Way - Undivided	Blacktop	Pickup,Panel Truck or Vanette under 10,000 lb
EA46902	Signals	40	Two Way - Undivided	Blacktop	Pickup,Panel Truck or Vanette under 10,000 lb
E764139	No Traffic Control	40	Two Way - Divided, no Barrier	Blacktop	

REPORT NUMBER	VEHICLE 2 ACTION	VEHICLE 2 COMPASS DIRECTION FROM	VEHICLE 2 COMPASS DIRECTION TO	VEHICLE 2 TRAFFIC CONTROL	VEHICLE 2 POSTED SPEED	VEHICLE 2 ROADWAY TYPE
E960607	Legally Parked, Unoccupied					
EC85444	Making Left Turn	Southeast	Southwest	No Traffic Control	25	Two Way - Undivided
ED16505						
EC01737						
E878678	Going Straight Ahead	North	South	No Traffic Control	25	
E808449	Making Left Turn	West	North	No Traffic Control	25	Two Way - Undivided
EB93822	Legally Parked, Unoccupied					
E825468						
E828123						
E859014	Going Straight Ahead	West	East	No Traffic Control	20	Two Way - Divided, no Barrier
EA39470						
EC09159	Starting From Parked Position	East	West	No Traffic Control	20	Two Way - Undivided
EC38253	Making Left Turn	West	North	No Traffic Control	20	Two Way - Undivided
EB44067						
EA52292	Going Straight Ahead	Northeast	Southwest	No Traffic Control		Driveway
EA11922						
E909007	Stopped at Signal or Stop Sign	West	Vehicle Stopped	Signals	40	Two Way - Undivided
EA94377	Making Right Turn	North	West	Signals	35	Two Way - Undivided
EC67194	Stopped at Signal or Stop Sign	Vehicle Stopped	Vehicle Stopped	Signals		Two Way - Divided, no Barrier
EC04687	Stopped at Signal or Stop Sign	East	Vehicle Stopped	Signals		Two Way - Undivided
E793057	Stopped at Signal or Stop Sign	Vehicle Stopped	Vehicle Stopped	Signals	40	Two Way - Undivided
E785164	Making Left Turn	East	South	Signals	40	Other
E824147	Stopped at Signal or Stop Sign	South	Vehicle Stopped	Other Traffic Control	40	Two Way - Undivided
EC06844	Stopped at Signal or Stop Sign	West	Vehicle Stopped	Signals	40	Two Way - Undivided
E988710						
E997985	Stopped at Signal or Stop Sign	East	Vehicle Stopped	Signals	40	Two Way - Undivided
EA46902	Slowing	South	North	Signals	40	Two Way - Undivided
E764139						



REPORT NUMBER	VEHICLE 2 ROADWAY SURFACE TYPE	VEHICLE 3 TYPE	VEHICLE 3 ACTION	VEHICLE 3 COMPASS DIRECTION FROM	VEHICLE 3 COMPASS DIRECTION TO
E960607					
EC85444	Blacktop				
ED16505					
EC01737					
E878678	Blacktop				
E808449	Blacktop				
EB93822					
E825468					
E828123					
E859014	Blacktop				
EA39470					
EC09159	Blacktop				
EC38253	Blacktop				
EB44067					
EA52292	Blacktop				
EA11922					
E909007	Blacktop	Pickup, Panel Truck or Vanette under 10,000 lb	Stopped at Signal or Stop Sign	West	Vehicle Stopped
EA94377	Blacktop				
EC67194	Blacktop				
EC04687	Blacktop				
E793057	Blacktop				
E785164	Blacktop				
E824147	Blacktop				
EC06844	Blacktop				
E988710					
E997985	Blacktop				
EA46902	Blacktop	Pickup, Panel Truck or Vanette under 10,000 lb	Slowing	South	North
E764139					

REPORT NUMBER	VEHICLE 3 TRAFFIC CONTROL	VEHICLE 3 POSTED SPEED	VEHICLE 3 ROADWAY TYPE	VEHICLE 3 ROADWAY SURFACE TYPE	MV DRIVER CONTRIBUTING CIRCUMSTANCE 1 (UNIT 1)
E960607					None
EC85444					Improper Backing
ED16505					Under Influence of Alcohol
EC01737					Other Contributing Circ Not Listed
E878678					None
E808449					Inattention
EB93822					Improper Backing
E825468					Improper Turn/Merge
E828123					None
E859014					Inattention
EA39470					
EC09159					None
EC38253					Follow Too Closely
EB44067					None
EA52292					Improper Backing
EA11922					None
E909007	Signals	40	Two Way - Undivided	Blacktop	Inattention
EA94377					Disregard Traffic Sign and Signals
EC67194					None
EC04687					Under Influence of Alcohol
E793057					Other Driver Distractions Inside Vehicle
E785164					Other Contributing Circ Not Listed
E824147					Inattention
EC06844					Exceeding Reas. Safe Speed
E988710					None
E997985					Inattention
EA46902	Signals	40	Two Way - Undivided	Blacktop	None
E764139					Other Contributing Circ Not Listed

REPORT NUMBER	MV DRIVER CONTRIBUTING CIRCUMSTANCE 2 (UNIT 1)	MV DRIVER CONTRIBUTING CIRCUMSTANCE 3 (UNIT 1)
E960607		
EC85444		
ED16505		
EC01737		
E878678		
E808449	Follow Too Closely	
EB93822		
E825468		
E828123		
E859014	Did Not Grant RW to Vehicle	
EA39470		
EC09159		
EC38253		
EB44067		
EA52292		
EA11922		
E909007	Follow Too Closely	
EA94377		
EC67194		
EC04687	Exceeding Reas. Safe Speed	
E793057		
E785164		
E824147		
EC06844		
E988710		
E997985	Follow Too Closely	
EA46902		
E764139		

REPORT NUMBER	MV DRIVER MISC ACTION 1 (UNIT 1)	MV DRIVER MISC ACTION 2 (UNIT 1)	MV DRIVER MISC ACTION 3 (UNIT 1)
E960607			
EC85444			
ED16505			
EC01737			
E878678	Turn after stopping at red flashing light or stop sign		
E808449			
EB93822			
E825468			
E828123	Attached trailer struck another vehicle or object, pedestrian or pedalcyclist		
E859014			
EA39470			
EC09159			
EC38253			
EB44067			
EA52292			
EA11922			
E909007			
EA94377			
EC67194			
EC04687			
E793057			
E785164			
E824147			
EC06844			
E988710			
E997985			
EA46902			
E764139	Avoiding a non-domestic animal (deer, elk, etc.)		

REPORT NUMBER	MV DRIVER CONTRIBUTING CIRCUMSTANCE 1 (UNIT 2)	MV DRIVER CONTRIBUTING CIRCUMSTANCE 2 (UNIT 2)	MV DRIVER CONTRIBUTING CIRCUMSTANCE 3 (UNIT 2)
E960607	None		
EC85444	None		
ED16505			
EC01737			
E878678	Driver Not Distracted		
E808449	None		
EB93822	None		
E825468			
E828123			
E859014	None		
EA39470			
EC09159	None		
EC38253	None		
EB44067			
EA52292	None		
EA11922			
E909007	None		
EA94377	None		
EC67194	None		
EC04687	None		
E793057	None		
E785164	Improper Turn/Merge		
E824147	None		
EC06844	None		
E988710			
E997985	None		
EA46902	None		
E764139			

REPORT NUMBER	MV DRIVER MISC ACTION 1 (UNIT 2)
E960607	
EC85444	
ED16505	
EC01737	
E878678	
E808449	
EB93822	
E825468	
E828123	
E859014	
EA39470	
EC09159	
EC38253	
EB44067	
EA52292	
EA11922	
E909007	Stopped for another vehicle
EA94377	
EC67194	
EC04687	
E793057	
E785164	Attached trailer struck another vehicle or object, pedestrian or pedalcyclist
E824147	
EC06844	
E988710	
E997985	
EA46902	
E764139	

REPORT NUMBER	MV DRIVER MISC ACTION 2 (UNIT 2)	MV DRIVER MISC ACTION 3 (UNIT 2)	MV DRIVER CONTRIBUTING CIRCUMSTANCE 1 (UNIT 3)
E960607			
EC85444			
ED16505			
EC01737			
E878678			
E808449			
EB93822			
E825468			
E828123			
E859014			
EA39470			
EC09159			
EC38253			
EB44067			
EA52292			
EA11922			
E909007			None
EA94377			
EC67194			
EC04687			
E793057			
E785164			
E824147			
EC06844			
E988710			
E997985			
EA46902			None
E764139			

REPORT NUMBER	MV DRIVER CONTRIBUTING CIRCUMSTANCE 2 (UNIT 3)	MV DRIVER CONTRIBUTING CIRCUMSTANCE 3 (UNIT 3)	MV DRIVER MISC ACTION 1 (UNIT 3)
E960607			
EC85444			
ED16505			
EC01737			
E878678			
E808449			
EB93822			
E825468			
E828123			
E859014			
EA39470			
EC09159			
EC38253			
EB44067			
EA52292			
EA11922			
E909007			
EA94377			
EC67194			
EC04687			
E793057			
E785164			
E824147			
EC06844			
E988710			
E997985			
EA46902			
E764139			



REPORT NUMBER	MV DRIVER MISC ACTION 2 (UNIT 3)	MV DRIVER MISC ACTION 3 (UNIT 3)	PEDESTRIAN ACTION (UNIT 2)
E960607			
EC85444			
ED16505			
EC01737			
E878678			
E808449			
EB93822			
E825468			
E828123			
E859014			
EA39470			
EC09159			
EC38253			
EB44067			
EA52292			
EA11922			
E909007			
EA94377			
EC67194			
EC04687			
E793057			
E785164			
E824147			
EC06844			
E988710			
E997985			
EA46902			
E764139			

REPORT NUMBER	PEDESTRIAN CONTRIBUTING CIRCUMSTANCE 1 (UNIT 2)	PEDESTRIAN CONTRIBUTING CIRCUMSTANCE 2 (UNIT 2)	PEDESTRIAN CONTRIBUTING CIRCUMSTANCE 3 (UNIT 2)	PEDESTRIAN WAS USING (UNIT 2)	PEDESTRIAN ACTION (UNIT 3)	PEDESTRIAN CONTRIBUTING CIRCUMSTANCE 1 (UNIT 3)
E960607						
EC85444						
ED16505						
EC01737						
E878678						
E808449						
EB93822						
E825468						
E828123						
E859014						
EA39470						
EC09159						
EC38253						
EB44067						
EA52292						
EA11922						
E909007						
EA94377						
EC67194						
EC04687						
E793057						
E785164						
E824147						
EC06844						
E988710						
E997985						
EA46902						
E764139						

REPORT NUMBER	PEDESTRIAN CONTRIBUTING CIRCUMSTANCE 2 (UNIT 3)	PEDESTRIAN CONTRIBUTING CIRCUMSTANCE 3 (UNIT 3)	PEDESTRIAN WAS USING (UNIT 3)	PEDESTRIAN ACTION (UNIT 4)	PEDESTRIAN CONTRIBUTING CIRCUMSTANCE 1 (UNIT 4)	PEDESTRIAN CONTRIBUTING CIRCUMSTANCE 2 (UNIT 4)	PEDESTRIAN CONTRIBUTING CIRCUMSTANCE 3 (UNIT 4)
E960607							
EC85444							
ED16505							
EC01737							
E878678							
E808449							
EB93822							
E825468							
E828123							
E859014							
EA39470							
EC09159							
EC38253							
EB44067							
EA52292							
EA11922							
E909007							
EA94377							
EC67194							
EC04687							
E793057							
E785164							
E824147							
EC06844							
E988710							
E997985							
EA46902							
E764139							

REPORT NUMBER	PEDESTRIAN WAS USING (UNIT 4)	BICYCLIST ACTION (UNIT 1)	BICYCLIST CONTRIBUTING CIRCUMSTANCE 1 (UNIT 1)	BICYCLIST CONTRIBUTING CIRCUMSTANCE 2 (UNIT 1)	BICYCLIST CONTRIBUTING CIRCUMSTANCE 3 (UNIT 1)	BICYCLIST WAS USING (UNIT 1)
E960607						
EC85444						
ED16505						
EC01737						
E878678						
E808449						
EB93822						
E825468						
E828123						
E859014						
EA39470		Riding with Traffic	None			Designated Bike Route
EC09159						
EC38253						
EB44067						
EA52292						
EA11922						
E909007						
EA94377						
EC67194						
EC04687						
E793057						
E785164						
E824147						
EC06844						
E988710						
E997985						
EA46902						
E764139						

REPORT NUMBER	BICYCLIST ACTION (UNIT 2)	BICYCLIST CONTRIBUTING CIRCUMSTANCE 1 (UNIT 2)	BICYCLIST CONTRIBUTING CIRCUMSTANCE 2 (UNIT 2)	BICYCLIST CONTRIBUTING CIRCUMSTANCE 3 (UNIT 2)
E960607				
EC85444				
ED16505				
EC01737				
E878678				
E808449				
EB93822				
E825468				
E828123				
E859014				
EA39470				
EC09159				
EC38253				
EB44067				
EA52292				
EA11922				
E909007				
EA94377				
EC67194				
EC04687				
E793057				
E785164				
E824147				
EC06844				
E988710	Xing or Entering Trafficway	Did Not Grant RW to Vehicle		
E997985				
EA46902				
E764139				

REPORT NUMBER	BICYCLIST WAS USING (UNIT 2)	BICYCLIST ACTION (UNIT 3)	BICYCLIST CONTRIBUTING CIRCUMSTANCE 1 (UNIT 3)	BICYCLIST CONTRIBUTING CIRCUMSTANCE 2 (UNIT 3)	BICYCLIST CONTRIBUTING CIRCUMSTANCE 3 (UNIT 3)	BICYCLIST WAS USING (UNIT 3)	WA STATE PLANE SOUTH - X	WA STATE PLANE SOUTH - Y
E960607							1088881.05	1022408.91
EC85444							1089210.31	1022602.7
ED16505							1087178.55	1021415.74
EC01737							1086685.03	1021124.37
E878678							1089959.2	1023060.6
E808449							1086415.9	1020978.82
EB93822							1089282.04	1022310.51
E825468							1088241.74	1021697.77
E828123							1088284.33	1021722.59
E859014							1088136.11	1021636.22
EA39470							1088930.09	1022101.46
EC09159							1088727.62	1021980.28
EC38253							1089351.65	1022352.25
EB44067							1088846.91	1022051.29
EA52292							1088545.86	1021800.08
EA11922							1089767.53	1022491.73
E909007							1075018.94	1017412.87
EA94377							1075089.26	1017492.76
EC67194							1075087.34	1017493.67
EC04687							1075087.34	1017493.67
E793057							1075087.34	1017493.67
E785164							1075092.16	1017498.87
E824147							1075086.43	1017497.29
EC06844							1075087.34	1017493.67
E988710	Roadway						1075091.35	1017496.14
E997985							1075087.34	1017493.67
EA46902							1075196.9	1017613.04
E764139							1075338.56	1017732.52

REPORT NUMBER	JURISDICTION	COUNTY	CITY	TRIBAL RESERVATION NAME	INVESTIGATIVE AGENCY	REPORT NUMBER	INDEXED PRIMARY TRAFFICWAY
EB09536	State Route	Jefferson	Port Townsend		Municipal/City Police	EB09536	020
EA49808	State Route	Jefferson	Port Townsend		State Patrol	EA49808	020
EA70052	State Route	Jefferson	Port Townsend		State Patrol	EA70052	020
ED25709	State Route	Jefferson	Port Townsend		Municipal/City Police	ED25709	020
EB28135	State Route	Jefferson	Port Townsend		Municipal/City Police	EB28135	020
E806859	State Route	Jefferson	Port Townsend		Municipal/City Police	E806859	020
E905152	State Route	Jefferson	Port Townsend		Municipal/City Police	E905152	020
EA22364	State Route	Jefferson	Port Townsend		Municipal/City Police	EA22364	020
EC79263	State Route	Jefferson	Port Townsend		Municipal/City Police	EC79263	020
E944165	State Route	Jefferson	Port Townsend		Municipal/City Police	E944165	020
EA42053	State Route	Jefferson	Port Townsend		Municipal/City Police	EA42053	020
EB93820	State Route	Jefferson	Port Townsend		Municipal/City Police	EB93820	020
E933756	State Route	Jefferson	Port Townsend		Municipal/City Police	E933756	020
E919107	State Route	Jefferson	Port Townsend		Municipal/City Police	E919107	020
EA78064	State Route	Jefferson	Port Townsend		State Patrol	EA78064	020
E980894	State Route	Jefferson	Port Townsend		Municipal/City Police	E980894	020
E892551	State Route	Jefferson	Port Townsend		Municipal/City Police	E892551	020
E837643	State Route	Jefferson	Port Townsend		Municipal/City Police	E837643	020
E897341	State Route	Jefferson	Port Townsend		Municipal/City Police	E897341	020
EC79261	State Route	Jefferson	Port Townsend		Municipal/City Police	EC79261	020
EB50208	State Route	Jefferson	Port Townsend		Municipal/City Police	EB50208	020
E931617	State Route	Jefferson	Port Townsend		Municipal/City Police	E931617	020
E913696	State Route	Jefferson	Port Townsend		Municipal/City Police	E913696	020
EA22360	State Route	Jefferson	Port Townsend		Municipal/City Police	EA22360	020
E828122	State Route	Jefferson	Port Townsend		Municipal/City Police	E828122	020
E950691	State Route	Jefferson	Port Townsend		Municipal/City Police	E950691	020
ED06123	State Route	Jefferson	Port Townsend		Municipal/City Police	ED06123	020
ED00036	State Route	Jefferson	Port Townsend		Municipal/City Police	ED00036	020

REPORT NUMBER	PRIMARY TRAFFICWAY	BLOCK NUMBER	MILEPOST	A /B	MAINLINE ARM	SR ONLY ACCUMULATIVE ROUTE MILEPOST (ARM)	SR ONLY HISTORY/SUSPENSE	INTERSECTING TRAFFICWAY	DIST FROM REF POINT	MI or FT	COMP DIR FROM REF POINT
EB09536	020		9.88		9.89	9.89	No				
EA49808	020		9.96		9.97	9.97	No				
EA70052	020		10.01		10.02	10.02	No				
ED25709	020		10.02		10.03	10.03	No				
EB28135	020		10.06		10.07	10.07	No				
E806859	020		10.13		10.14	10.14	No				
E905152	020		10.13		10.14	10.14	No				
EA22364	020		10.15		10.16	10.16	No				
EC79263	020		10.16		10.17	10.17	No				
E944165	020		10.19		10.2	10.2	No				
EA42053	020		10.20		10.21	10.21	No				
EB93820	020		10.21		10.22	10.22	No				
E933756	020		10.22		10.23	10.23	No				
E919107	020		10.23		10.24	10.24	No				
EA78064	020		10.23		10.24	10.24	No				
E980894	020		10.23		10.24	10.24	No				
E892551	020		10.23		10.24	10.24	No				
E837643	020		10.23		10.24	10.24	No				
E897341	020		10.24		10.25	10.25	No				
EC79261	020		10.25		10.26	10.26	No				
EB50208	020		10.25		10.26	10.26	No				
E931617	020		10.25		10.26	10.26	No				
E913696	020		10.26		10.27	10.27	No				
EA22360	020		10.26		10.27	10.27	No				
E828122	020		10.27		10.28	10.28	No				
E950691	020		10.30		10.31	10.31	No				
ED06123	020		10.34		10.35	10.35	No				
ED00036	020		10.34		10.35	10.35	No				



REPORT NUMBER	REFERENCE POINT NAME	DATE	DAY NAME	TIME 24	TIME	MOST SEVERE SOBRIETY TYPE CODE	MOST SEVERE SOBRIETY TYPE	MOST SEVERE INJURY TYPE CODE	MOST SEVERE INJURY TYPE
EB09536		02/13/2021	Saturday	09:59	9:59 AM			6	Suspected Minor Injury
EA49808		07/19/2020	Sunday	09:30	9:30 AM			1	No Apparent Injury
EA70052		10/06/2020	Tuesday	21:17	9:17 PM			1	No Apparent Injury
ED25709		10/31/2022	Monday	13:00	1:00 PM			1	No Apparent Injury
EB28135		05/06/2021	Thursday	19:35	7:35 PM			1	No Apparent Injury
E806859		06/09/2018	Saturday	17:43	5:43 PM	4	Had NOT Been Drinking	7	Possible Injury
E905152		03/20/2019	Wednesday	16:58	4:58 PM	4	Had NOT Been Drinking	7	Possible Injury
EA22364		02/18/2020	Tuesday	14:58	2:58 PM			6	Suspected Minor Injury
EC79263		08/24/2022	Wednesday	17:22	5:22 PM			1	No Apparent Injury
E944165		06/25/2019	Tuesday	14:15	2:15 PM	4	Had NOT Been Drinking	1	No Apparent Injury
EA42053		06/19/2020	Friday	12:12	12:12 PM			7	Possible Injury
EB93820		11/11/2021	Thursday	13:10	1:10 PM			1	No Apparent Injury
E933756		06/18/2019	Tuesday	08:55	8:55 AM	4	Had NOT Been Drinking	1	No Apparent Injury
E919107		04/29/2019	Monday	16:06	4:06 PM	4	Had NOT Been Drinking	1	No Apparent Injury
EA78064		11/04/2020	Wednesday	08:00	8:00 AM			1	No Apparent Injury
E980894		10/18/2019	Friday	09:38	9:38 AM	4	Had NOT Been Drinking	1	No Apparent Injury
E892551		01/29/2019	Tuesday	09:08	9:08 AM	4	Had NOT Been Drinking	1	No Apparent Injury
E837643		09/07/2018	Friday	12:10	12:10 PM	4	Had NOT Been Drinking	1	No Apparent Injury
E897341		02/19/2019	Tuesday	18:20	6:20 PM	4	Had NOT Been Drinking	1	No Apparent Injury
EC79261		08/24/2022	Wednesday	20:56	8:56 PM			1	No Apparent Injury
EB50208		07/11/2021	Sunday	12:20	12:20 PM			1	No Apparent Injury
E931617		06/17/2019	Monday	22:42	10:42 PM	1	HBD - Ability Impaired	1	No Apparent Injury
E913696		04/19/2019	Friday	08:25	8:25 AM	4	Had NOT Been Drinking	7	Possible Injury
EA22360		02/10/2020	Monday	16:04	4:04 PM			1	No Apparent Injury
E828122		08/10/2018	Friday	10:12	10:12 AM	4	Had NOT Been Drinking	6	Suspected Minor Injury
E950691		08/06/2019	Tuesday	12:13	12:13 PM	4	Had NOT Been Drinking	7	Possible Injury
ED06123		11/19/2022	Saturday	12:25	12:25 PM			6	Suspected Minor Injury
ED00036		10/18/2022	Tuesday	16:04	4:04 PM			6	Suspected Minor Injury

REPORT NUMBER	FATAL COLS	SUSP SER INJ COLS	SUSP MINOR INJ COLS	POSS INJ COLS	TOTAL INJ COLS	# FAT	# SUSP SER INJ	# SUSP MINOR INJ	# POS INJ	TOTAL # INJ	# VEH	# PEDS	# PEDAL	FIRST COLLISION TYPE CODE
EB09536	0	0	1	0	1	0	0	1	1	2	2	0	0	30
EA49808	0	0	0	0	0	0	0	0	0	0	1	0	0	50
EA70052	0	0	0	0	0	0	0	0	0	0	2	0	0	32
ED25709	0	0	0	0	0	0	0	0	0	0	1	0	0	57
EB28135	0	0	0	0	0	0	0	0	0	0	1	0	0	85
E806859	0	0	0	1	1	0	0	0	2	2	2	0	0	14
E905152	0	0	0	1	1	0	0	0	2	2	2	0	0	13
EA22364	0	0	1	0	1	0	0	1	0	1	3	0	0	14
EC79263	0	0	0	0	0	0	0	0	0	0	3	0	0	13
E944165	0	0	0	0	0	0	0	0	0	0	3	0	0	14
EA42053	0	0	0	1	1	0	0	0	1	1	2	0	0	14
EB93820	0	0	0	0	0	0	0	0	0	0	2	0	0	13
E933756	0	0	0	0	0	0	0	0	0	0	3	0	0	14
E919107	0	0	0	0	0	0	0	0	0	0	1	0	0	50
EA78064	0	0	0	0	0	0	0	0	0	0	2	0	0	13
E980894	0	0	0	0	0	0	0	0	0	0	2	0	0	14
E892551	0	0	0	0	0	0	0	0	0	0	2	0	0	10
E837643	0	0	0	0	0	0	0	0	0	0	1	0	0	50
E897341	0	0	0	0	0	0	0	0	0	0	2	0	0	13
EC79261	0	0	0	0	0	0	0	0	0	0	2	0	0	13
EB50208	0	0	0	0	0	0	0	0	0	0	2	0	0	13
E931617	0	0	0	0	0	0	0	0	0	0	1	0	0	50
E913696	0	0	0	1	1	0	0	0	1	1	1	1	0	0
EA22360	0	0	0	0	0	0	0	0	0	0	2	0	0	14
E828122	0	0	1	0	1	0	0	1	0	1	1	0	1	6
E950691	0	0	0	1	1	0	0	0	1	1	3	0	0	14
ED06123	0	0	1	0	1	0	0	1	0	1	1	0	1	6
ED00036	0	0	1	0	1	0	0	1	0	1	1	0	1	6

REPORT NUMBER	FIRST COLLISION TYPE	FIRST OBJECT STRUCK CODE
EB09536	From opposite direction - all others	
EA49808	Fixed object	13
EA70052	One parked--one moving	
ED25709	All other non-collision	
EB28135	Vehicle Strikes Deer	
E806859	From same direction - both going straight - one stopped - rear-end	
E905152	From same direction - both going straight - both moving - rear-end	
EA22364	From same direction - both going straight - one stopped - rear-end	
EC79263	From same direction - both going straight - both moving - rear-end	
E944165	From same direction - both going straight - one stopped - rear-end	
EA42053	From same direction - both going straight - one stopped - rear-end	
EB93820	From same direction - both going straight - both moving - rear-end	
E933756	From same direction - both going straight - one stopped - rear-end	
E919107	Fixed object	35
EA78064	From same direction - both going straight - both moving - rear-end	
E980894	From same direction - both going straight - one stopped - rear-end	
E892551	Entering at angle	
E837643	Fixed object	71
E897341	From same direction - both going straight - both moving - rear-end	
EC79261	From same direction - both going straight - both moving - rear-end	
EB50208	From same direction - both going straight - both moving - rear-end	
E931617	Fixed object	83
E913696	Vehicle going straight hits pedestrian	
EA22360	From same direction - both going straight - one stopped - rear-end	
E828122	Pedalcyclist Strikes Moving Vehicle	
E950691	From same direction - both going straight - one stopped - rear-end	
ED06123	Pedalcyclist Strikes Moving Vehicle	
ED00036	Pedalcyclist Strikes Moving Vehicle	

REPORT NUMBER	FIRST OBJECT STRUCK	SECOND COLLISION TYPE CODE	SECOND COLLISION TYPE	SECOND OBJECT STRUCK CODE
EB09536				
EA49808	Wood Sign Post	50	Fixed object	56
EA70052				
ED25709				
EB28135				
E806859				
E905152				
EA22364		14	From same direction - both going straight - one stopped - rear-end	
EC79263		23	From same direction - all others	
E944165		14	From same direction - both going straight - one stopped - rear-end	
EA42053				
EB93820				
E933756		14	From same direction - both going straight - one stopped - rear-end	
E919107	Concrete Barrier/Jersey Barrier - Face			
EA78064				
E980894				
E892551				
E837643	Other Objects	50	Fixed object	16
E897341				
EC79261				
EB50208				
E931617	Linear Curb	50	Fixed object	15
E913696				
EA22360				
E828122				
E950691		14	From same direction - both going straight - one stopped - rear-end	
ED06123				
ED00036				

REPORT NUMBER	SECOND OBJECT STRUCK	JUNCTION RELATIONSHIP CODE	JUNCTION RELATIONSHIP	WEATHER CODE
EB09536		4	Not at Intersection and Not Related	4
EA49808	Tree or Stump (stationary)	4	Not at Intersection and Not Related	1
EA70052		4	Not at Intersection and Not Related	1
ED25709		4	Not at Intersection and Not Related	7
EB28135		4	Not at Intersection and Not Related	1
E806859		4	Not at Intersection and Not Related	1
E905152		4	Not at Intersection and Not Related	1
EA22364		4	Not at Intersection and Not Related	1
EC79263		4	Not at Intersection and Not Related	1
E944165		2	Intersection Related but Not at Intersection	1
EA42053		E	Roundabout Related but not at Roundabout	1
EB93820		4	Not at Intersection and Not Related	3
E933756		E	Roundabout Related but not at Roundabout	1
E919107		C	Exiting Roundabout	1
EA78064		A	Entering Roundabout	2
E980894		C	Exiting Roundabout	1
E892551		A	Entering Roundabout	1
E837643	Street Light Pole or Base	B	Circulating Roundabout	1
E897341		D	At Roundabout but not Related	3
EC79261		A	Entering Roundabout	1
EB50208		C	Exiting Roundabout	1
E931617	Guide Post	B	Circulating Roundabout	1
E913696		C	Exiting Roundabout	3
EA22360		E	Roundabout Related but not at Roundabout	1
E828122		3	At Driveway	1
E950691		4	Not at Intersection and Not Related	1
ED06123		3	At Driveway	1
ED00036		1	At Intersection and Related	1

REPORT NUMBER	WEATHER	ROADWAY SURFACE CONDITION CODE	ROADWAY SURFACE CONDITION	ROADWAY CHARACTERISTIC CODE	ROADWAY CHARACTERISTIC	LIGHTING CONDITION CODE	LIGHTING CONDITION
EB09536	Snowing	3	Snow/Slush	3	Straight at Hillcr	1	Daylight
EA49808	Clear	1	Dry	6	Curve & Grade	1	Daylight
EA70052	Clear	1	Dry	6	Curve & Grade	6	Dark-No Street Lights
ED25709	Severe Crosswind	2	Wet	2	Straight & Grade	1	Daylight
EB28135	Clear	1	Dry	1	Straight & Level	1	Daylight
E806859	Clear or Partly Cloudy	1	Dry	6	Curve & Grade	1	Daylight
E905152	Clear or Partly Cloudy	1	Dry	1	Straight & Level	1	Daylight
EA22364	Clear	1	Dry			1	Daylight
EC79263	Clear	1	Dry			1	Daylight
E944165	Clear or Partly Cloudy	1	Dry	2	Straight & Grade	1	Daylight
EA42053	Clear	1	Dry	1	Straight & Level	1	Daylight
EB93820	Raining	2	Wet	1	Straight & Level	1	Daylight
E933756	Clear or Partly Cloudy	1	Dry	1	Straight & Level	1	Daylight
E919107	Clear or Partly Cloudy	1	Dry	5	Curve & Level	1	Daylight
EA78064	Overcast	2	Wet	5	Curve & Level	1	Daylight
E980894	Clear or Partly Cloudy	1	Dry	5	Curve & Level	1	Daylight
E892551	Clear or Partly Cloudy	1	Dry	6	Curve & Grade	1	Daylight
E837643	Clear or Partly Cloudy	1	Dry	5	Curve & Level	1	Daylight
E897341	Raining	2	Wet	1	Straight & Level	4	Dark-Street Lights On
EC79261	Clear	1	Dry			4	Dark-Street Lights On
EB50208	Clear	1	Dry	1	Straight & Level	1	Daylight
E931617	Clear or Partly Cloudy	1	Dry	5	Curve & Level	4	Dark-Street Lights On
E913696	Raining	2	Wet	5	Curve & Level	1	Daylight
EA22360	Clear	1	Dry			1	Daylight
E828122	Clear or Partly Cloudy	1	Dry	1	Straight & Level	1	Daylight
E950691	Clear or Partly Cloudy	1	Dry	1	Straight & Level	1	Daylight
ED06123	Clear	1	Dry	1	Straight & Level	1	Daylight
ED00036	Clear	1	Dry	2	Straight & Grade	1	Daylight

REPORT NUMBER	MISCELLANEOUS TRAFFICWAY TYPE	MISCELLANEOUS TRAFFICWAY NUMBER	CO ONLY INTERSECTING COUNTY ROAD MILEPOST	CO ONLY INTERSECTING COUNTY ROAD MP AB IND	CO ONLY FEDERAL FUNCTIONAL CLASS	FIRST IMPACT LOCATION CODE
EB09536						D1
EA49808						D0
EA70052						D1
ED25709						D1
EB28135						D1
E806859						A1
E905152						A1
EA22364						A1
EC79263						D1
E944165						A1
EA42053						A1
EB93820						D1
E933756						A1
E919107						A0
EA78064						A1
E980894						D1
E892551						D2
E837643						A0
E897341						A1
EC79261						D1
EB50208						A1
E931617						D7
E913696						A1
EA22360						D1
E828122						B1
E950691						A1
ED06123						B1
ED00036						B1

REPORT NUMBER	FIRST IMPACT LOCATION (City, County & Misc Trafficways - 2010 forward)	SR ONLY VEH 1 MOVEMENT	SR ONLY VEH 2 MOVEMENT	SR ONLY URBAN/RURAL
EB09536	Lane 1 Decreasing Milepost	Moving Straight	Moving Straight	Urban
EA49808	Past Right Shoulder Decreasing Milepost	Moving Straight	Unknown or Not Applicable	Urban
EA70052	Lane 1 Decreasing Milepost	Moving Straight	Parked	Urban
ED25709	Lane 1 Decreasing Milepost	Moving Straight	Unknown or Not Applicable	Urban
EB28135	Lane 1 Decreasing Milepost	Moving Straight	Unknown or Not Applicable	Urban
E806859	Lane 1 Increasing Milepost	Moving Straight	Stopped in Traffic - Legally Standing	Urban
E905152	Lane 1 Increasing Milepost	Moving Straight	Moving Straight	Urban
EA22364	Lane 1 Increasing Milepost	Moving Straight	Stopped in Traffic - Legally Standing	Urban
EC79263	Lane 1 Decreasing Milepost	Moving Straight	Moving Straight	Urban
E944165	Lane 1 Increasing Milepost	Moving Straight	Stopped in Traffic - Legally Standing	Urban
EA42053	Lane 1 Increasing Milepost	Moving Straight	Stopped in Traffic - Legally Standing	Urban
EB93820	Lane 1 Decreasing Milepost	Moving Straight	Moving Straight	Urban
E933756	Lane 1 Increasing Milepost	Moving Straight	Stopped in Traffic - Legally Standing	Urban
E919107	Past Right Shoulder Increasing Milepost	Turning Right	Unknown or Not Applicable	Urban
EA78064	Lane 1 Increasing Milepost	Moving Straight	Moving Straight	Urban
E980894	Lane 1 Decreasing Milepost	Moving Straight	Stopped in Traffic - Legally Standing	Urban
E892551	Lane 2 Decreasing Milepost	Turning Right	Moving Straight	Urban
E837643	Past Right Shoulder Increasing Milepost	Backing	Unknown or Not Applicable	Urban
E897341	Lane 1 Increasing Milepost	Moving Straight	Moving Straight	Urban
EC79261	Lane 1 Decreasing Milepost	Moving Straight	Moving Straight	Urban
EB50208	Lane 1 Increasing Milepost	Moving Straight	Moving Straight	Urban
E931617	Right Shoulder Decreasing Milepost	Moving Straight	Unknown or Not Applicable	Urban
E913696	Lane 1 Increasing Milepost	Moving Straight	Moving Straight	Urban
EA22360	Lane 1 Decreasing Milepost	Moving Straight	Stopped in Traffic - Legally Standing	Urban
E828122	Intersecting Road Increasing Milepost	Turning Right	Moving Straight	Urban
E950691	Lane 1 Increasing Milepost	Moving Straight	Stopped in Traffic - Legally Standing	Urban
ED06123	Intersecting Road Increasing Milepost	Stopped in Traffic - Legally Standing	Moving Straight	Urban
ED00036	Intersecting Road Increasing Milepost	Stopped in Traffic - Legally Standing	Moving Straight	Urban



REPORT NUMBER	SR ONLY STATE FUNCTIONAL CLASS	VEHICLE 1 TYPE	VEHICLE 1 ACTION	VEHICLE 1 COMPASS DIRECTION FROM	VEHICLE 1 COMPASS DIRECTION TO
EB09536	U1	Pickup,Panel Truck or Vanette under 10,000 lb	Other*	West	East
EA49808	U1	Passenger Car	Negotiating a Curve	East	West
EA70052	U1	Pickup,Panel Truck or Vanette under 10,000 lb	Overtaking and Passing	East	West
ED25709	U1	Passenger Car	Going Straight Ahead	Northeast	Southwest
EB28135	U1	Passenger Car	Going Straight Ahead	East	West
E806859	U1	Passenger Car	Going Straight Ahead	West	East
E905152	U1	Pickup,Panel Truck or Vanette under 10,000 lb	Going Straight Ahead	West	East
EA22364	U1	Passenger Car	Going Straight Ahead	South	North
EC79263	U1	Pickup,Panel Truck or Vanette under 10,000 lb	Going Straight Ahead	East	West
E944165	U1	Pickup,Panel Truck or Vanette under 10,000 lb	Going Straight Ahead	West	East
EA42053	U1	Pickup,Panel Truck or Vanette under 10,000 lb	Going Straight Ahead	West	East
EB93820	U1	Pickup,Panel Truck or Vanette under 10,000 lb	Going Straight Ahead	East	West
E933756	U1	Passenger Car	Going Straight Ahead	West	East
E919107	U1	Truck Tractor & Semi-Trailer	Making Right Turn	West	South
EA78064	U1	Pickup,Panel Truck or Vanette under 10,000 lb	Going Straight Ahead	West	East
E980894	U1	Pickup,Panel Truck or Vanette under 10,000 lb	Going Straight Ahead	East	West
E892551	U1	Pickup,Panel Truck or Vanette under 10,000 lb	Making Right Turn	North	West
E837643	U1	Truck Tractor & Semi-Trailer	Making Right Turn	West	South
E897341	U1	Passenger Car	Going Straight Ahead	West	East
EC79261	U1	Pickup,Panel Truck or Vanette under 10,000 lb	Going Straight Ahead	East	West
EB50208	U1	Pickup,Panel Truck or Vanette under 10,000 lb	Slowing	West	East
E931617	U1	Passenger Car	Going Straight Ahead	North	West
E913696	U1	Passenger Car	Other*	West	East
EA22360	U1	Passenger Car	Going Straight Ahead	East	West
E828122	U1	Pickup,Panel Truck or Vanette under 10,000 lb	Making Right Turn	West	South
E950691	U1	Passenger Car	Going Straight Ahead	West	East
ED06123	U1	Passenger Car	Stopped at Signal or Stop Sign	Vehicle Stopped	Vehicle Stopped
ED00036	U1	Passenger Car	Stopped for Traffic	Vehicle Stopped	Vehicle Stopped

REPORT NUMBER	VEHICLE 1 TRAFFIC CONTROL	VEHICLE 1 POSTED SPEED	VEHICLE 1 ROADWAY TYPE	VEHICLE 1 ROADWAY SURFACE TYPE	VEHICLE 2 TYPE
EB09536	No Traffic Control	40	Two Way - Divided, no Barrier	Blacktop	Pickup,Panel Truck or Vanette under 10,000 lb
EA49808	No Traffic Control	40	Two Way - Undivided	Blacktop	
EA70052	Officer/Flagger	40	Two Way - Undivided	Blacktop	Pickup,Panel Truck or Vanette under 10,000 lb
ED25709	No Traffic Control	40	Two Way - Undivided	Blacktop	
EB28135	No Traffic Control		Two Way - Undivided	Blacktop	
E806859	No Traffic Control	30	Two Way - Undivided	Blacktop	Pickup,Panel Truck or Vanette under 10,000 lb
E905152	No Traffic Control	30	Two Way - Divided, no Barrier	Blacktop	Pickup,Panel Truck or Vanette under 10,000 lb
EA22364	Other Traffic Control	30	Two Way - Divided, no Barrier	Blacktop	Passenger Car
EC79263	No Traffic Control	30	Two Way - Undivided	Concrete	Passenger Car
E944165	No Traffic Control	25	Two Way - Undivided	Blacktop	Passenger Car
EA42053	No Traffic Control	30	Two Way - Undivided	Blacktop	Pickup,Panel Truck or Vanette under 10,000 lb
EB93820	No Traffic Control	30	Two Way - Undivided	Blacktop	Passenger Car
E933756	No Traffic Control	25	Two Way - Undivided	Blacktop	Pickup,Panel Truck or Vanette under 10,000 lb
E919107	Other Traffic Control		Other	Blacktop	
EA78064	No Traffic Control	30	One Way	Blacktop	Pickup,Panel Truck or Vanette under 10,000 lb
E980894	Yield	30	Two Way - Divided, no Barrier	Blacktop	Pickup,Panel Truck or Vanette under 10,000 lb
E892551	Yield	25	Two Way - Divided, with Barrier	Blacktop	Pickup,Panel Truck or Vanette under 10,000 lb
E837643	Yield	30	Two Way - Divided, with Barrier	Blacktop	
E897341	No Traffic Control	30	One Way	Blacktop	Pickup,Panel Truck or Vanette under 10,000 lb
EC79261	No Traffic Control	30	Two Way - Divided, with Barrier	Concrete	Motorcycle
EB50208	Signals	15	Two Way - Divided, with Barrier	Blacktop	Pickup,Panel Truck or Vanette under 10,000 lb
E931617	No Traffic Control		Other	Blacktop	
E913696	Other Traffic Control	30	Two Way - Divided, with Barrier	Concrete	
EA22360	Other Traffic Control		Two Way - Divided, with Barrier	Blacktop	Pickup,Panel Truck or Vanette under 10,000 lb
E828122	No Traffic Control		Driveway	Blacktop	
E950691	No Traffic Control	30	Two Way - Divided, with Barrier	Blacktop	Pickup,Panel Truck or Vanette under 10,000 lb
ED06123	Stop Sign		Driveway	Blacktop	
ED00036	Stop Sign	25	Two Way - Divided, with Barrier	Blacktop	

REPORT NUMBER	VEHICLE 2 ACTION	VEHICLE 2 COMPASS DIRECTION FROM	VEHICLE 2 COMPASS DIRECTION TO	VEHICLE 2 TRAFFIC CONTROL	VEHICLE 2 POSTED SPEED	VEHICLE 2 ROADWAY TYPE
EB09536	Going Straight Ahead	East	West	No Traffic Control	40	Two Way - Divided, no Barrier
EA49808						
EA70052	Legally Parked, Unoccupied	West	East			
ED25709						
EB28135						
E806859	Stopped for Traffic	Vehicle Stopped	Vehicle Stopped	No Traffic Control	30	Two Way - Undivided
E905152	Slowing	West	East	No Traffic Control		Two Way - Divided, no Barrier
EA22364	Stopped for Traffic	Vehicle Stopped	Vehicle Stopped	Other Traffic Control		Two Way - Divided, no Barrier
EC79263	Slowing	East	West	No Traffic Control	30	Two Way - Undivided
E944165	Stopped for Traffic	Vehicle Stopped	Vehicle Stopped	No Traffic Control	25	Two Way - Undivided
EA42053	Stopped for Traffic	Vehicle Stopped	Vehicle Stopped	No Traffic Control	30	Two Way - Undivided
EB93820	Going Straight Ahead	East	West	No Traffic Control	30	Two Way - Undivided
E933756	Stopped for Traffic	Vehicle Stopped	Vehicle Stopped	No Traffic Control	25	Two Way - Undivided
E919107						
EA78064	Slowing	West	East	No Traffic Control	30	One Way
E980894	Stopped for Traffic	Vehicle Stopped	Vehicle Stopped	No Traffic Control	30	Two Way - Divided, no Barrier
E892551	Going Straight Ahead	East	West	No Traffic Control	25	Two Way - Divided, no Barrier
E837643						
E897341	Slowing	West	East	No Traffic Control	30	One Way
EC79261	Going Straight Ahead	East	West	No Traffic Control	30	Two Way - Divided, with Barrier
EB50208	Slowing	West	East	Signals	5	Two Way - Divided, with Barrier
E931617						
E913696						
EA22360	Stopped for Traffic	East	West	Other Traffic Control		Two Way - Divided, with Barrier
E828122						
E950691	Stopped for Traffic	Vehicle Stopped	Vehicle Stopped	No Traffic Control	30	Two Way - Divided, with Barrier
ED06123						
ED00036						

REPORT NUMBER	VEHICLE 2 ROADWAY SURFACE TYPE	VEHICLE 3 TYPE	VEHICLE 3 ACTION	VEHICLE 3 COMPASS DIRECTION FROM	VEHICLE 3 COMPASS DIRECTION TO
EB09536	Blacktop				
EA49808					
EA70052					
ED25709					
EB28135					
E806859	Blacktop				
E905152	Blacktop				
EA22364	Blacktop	Pickup,Panel Truck or Vanette under 10,000 lb	Stopped for Traffic	Vehicle Stopped	Vehicle Stopped
EC79263	Concrete	Pickup,Panel Truck or Vanette under 10,000 lb	Slowing	East	West
E944165	Blacktop	Passenger Car	Stopped for Traffic	Vehicle Stopped	Vehicle Stopped
EA42053	Blacktop				
EB93820	Blacktop				
E933756	Blacktop	Passenger Car	Stopped for Traffic	Vehicle Stopped	Vehicle Stopped
E919107					
EA78064	Blacktop				
E980894	Blacktop				
E892551	Blacktop				
E837643					
E897341	Blacktop				
EC79261	Concrete				
EB50208	Blacktop				
E931617					
E913696					
EA22360	Blacktop				
E828122					
E950691	Blacktop	Passenger Car	Stopped for Traffic	Vehicle Stopped	Vehicle Stopped
ED06123					
ED00036					

REPORT NUMBER	VEHICLE 3 TRAFFIC CONTROL	VEHICLE 3 POSTED SPEED	VEHICLE 3 ROADWAY TYPE	VEHICLE 3 ROADWAY SURFACE TYPE	MV DRIVER CONTRIBUTING CIRCUMSTANCE 1 (UNIT 1)
EB09536					Exceeding Reas. Safe Speed
EA49808					Under Influence of Drugs
EA70052					Disregard Flagger / Officer
ED25709					None
EB28135					None
E806859					Unknown Distraction
E905152					Inattention
EA22364	Other Traffic Control		Two Way - Divided, no Barrier	Blacktop	Follow Too Closely
EC79263	No Traffic Control	30	Two Way - Undivided	Concrete	Other Distractions
E944165	No Traffic Control	25	Two Way - Undivided	Blacktop	Follow Too Closely
EA42053					Follow Too Closely
EB93820					Follow Too Closely
E933756	Yield	25	Two Way - Undivided	Blacktop	Follow Too Closely
E919107					Improper Turn/Merge
EA78064					Exceeding Reas. Safe Speed
E980894					Follow Too Closely
E892551					Driver Not Distracted
E837643					Inattention
E897341					Follow Too Closely
EC79261					Under Influence of Alcohol
EB50208					None
E931617					Under Influence of Alcohol
E913696					Inattention
EA22360					Follow Too Closely
E828122					Did Not Grant R/W to Non Motorist
E950691	No Traffic Control	30	Two Way - Divided, with Barrier	Blacktop	Eating or Drinking
ED06123					None
ED00036					Other Contributing Circ Not Listed

REPORT NUMBER	MV DRIVER CONTRIBUTING CIRCUMSTANCE 2 (UNIT 1)	MV DRIVER CONTRIBUTING CIRCUMSTANCE 3 (UNIT 1)
EB09536		
EA49808		
EA70052	Exceeding Reas. Safe Speed	Improper Passing
ED25709		
EB28135		
E806859		
E905152	Follow Too Closely	
EA22364		
EC79263		
E944165		
EA42053		
EB93820		
E933756		
E919107		
EA78064		
E980894		
E892551		
E837643		
E897341		
EC79261	Follow Too Closely	
EB50208		
E931617		
E913696		
EA22360		
E828122	Inattention	
E950691		
ED06123		
ED00036		

REPORT NUMBER	MV DRIVER MISC ACTION 1 (UNIT 1)	MV DRIVER MISC ACTION 2 (UNIT 1)	MV DRIVER MISC ACTION 3 (UNIT 1)
EB09536			
EA49808			
EA70052			
ED25709			
EB28135			
E806859			
E905152			
EA22364			
EC79263			
E944165			
EA42053			
EB93820			
E933756			
E919107			
EA78064			
E980894			
E892551	Blinded by sun		
E837643	Attached trailer struck another vehicle or object, pedestrian or pedalcyclist	Hit and run	
E897341			
EC79261			
EB50208			
E931617			
E913696			
EA22360			
E828122			
E950691			
ED06123			
ED00036			

REPORT NUMBER	MV DRIVER CONTRIBUTING CIRCUMSTANCE 1 (UNIT 2)	MV DRIVER CONTRIBUTING CIRCUMSTANCE 2 (UNIT 2)	MV DRIVER CONTRIBUTING CIRCUMSTANCE 3 (UNIT 2)
EB09536	None		
EA49808			
EA70052	None		
ED25709			
EB28135			
E806859	None		
E905152	None		
EA22364	Follow Too Closely		
EC79263	None		
E944165	None		
EA42053	None		
EB93820	None		
E933756	None		
E919107			
EA78064	None		
E980894	None		
E892551	None		
E837643			
E897341	None		
EC79261	None		
EB50208	Follow Too Closely		
E931617			
E913696			
EA22360	None		
E828122			
E950691	None		
ED06123			
ED00036			



REPORT NUMBER	MV DRIVER MISC ACTION 1 (UNIT 2)
EB09536	
EA49808	
EA70052	
ED25709	
EB28135	
E806859	Stopped in line of traffic
E905152	Slowing for another vehicle
EA22364	
EC79263	
E944165	Stopped in line of traffic
EA42053	
EB93820	
E933756	Stopped for another vehicle
E919107	
EA78064	
E980894	Stopped for pedestrian / pedalcyclist
E892551	
E837643	
E897341	Slowing for animal
EC79261	
EB50208	
E931617	
E913696	
EA22360	
E828122	
E950691	Stopped in line of traffic
ED06123	
ED00036	

REPORT NUMBER	MV DRIVER MISC ACTION 2 (UNIT 2)	MV DRIVER MISC ACTION 3 (UNIT 2)	MV DRIVER CONTRIBUTING CIRCUMSTANCE 1 (UNIT 3)
EB09536			
EA49808			
EA70052			
ED25709			
EB28135			
E806859			
E905152			
EA22364			None
EC79263			None
E944165			None
EA42053			
EB93820			
E933756			None
E919107			
EA78064			
E980894			
E892551			
E837643			
E897341			
EC79261			
EB50208			
E931617			
E913696			
EA22360			
E828122			
E950691			None
ED06123			
ED00036			

REPORT NUMBER	MV DRIVER CONTRIBUTING CIRCUMSTANCE 2 (UNIT 3)	MV DRIVER CONTRIBUTING CIRCUMSTANCE 3 (UNIT 3)	MV DRIVER MISC ACTION 1 (UNIT 3)
EB09536			
EA49808			
EA70052			
ED25709			
EB28135			
E806859			
E905152			
EA22364			
EC79263			
E944165			Stopped in line of traffic
EA42053			
EB93820			
E933756			Stopped for another vehicle
E919107			
EA78064			
E980894			
E892551			
E837643			
E897341			
EC79261			
EB50208			
E931617			
E913696			
EA22360			
E828122			
E950691			Stopped in line of traffic
ED06123			
ED00036			

REPORT NUMBER	MV DRIVER MISC ACTION 2 (UNIT 3)	MV DRIVER MISC ACTION 3 (UNIT 3)	PEDESTRIAN ACTION (UNIT 2)
EB09536			
EA49808			
EA70052			
ED25709			
EB28135			
E806859			
E905152			
EA22364			
EC79263			
E944165			
EA42053			
EB93820			
E933756			
E919107			
EA78064			
E980894			
E892551			
E837643			
E897341			
EC79261			
EB50208			
E931617			
E913696			Xing at Intersection - No Signal
EA22360			
E828122			
E950691			
ED06123			
ED00036			

REPORT NUMBER	PEDESTRIAN CONTRIBUTING CIRCUMSTANCE 1 (UNIT 2)	PEDESTRIAN CONTRIBUTING CIRCUMSTANCE 2 (UNIT 2)	PEDESTRIAN CONTRIBUTING CIRCUMSTANCE 3 (UNIT 2)	PEDESTRIAN WAS USING (UNIT 2)	PEDESTRIAN ACTION (UNIT 3)	PEDESTRIAN CONTRIBUTING CIRCUMSTANCE 1 (UNIT 3)
EB09536						
EA49808						
EA70052						
ED25709						
EB28135						
E806859						
E905152						
EA22364						
EC79263						
E944165						
EA42053						
EB93820						
E933756						
E919107						
EA78064						
E980894						
E892551						
E837643						
E897341						
EC79261						
EB50208						
E931617						
E913696	Inattention			Marked X walk		
EA22360						
E828122						
E950691						
ED06123						
ED00036						

REPORT NUMBER	PEDESTRIAN CONTRIBUTING CIRCUMSTANCE 2 (UNIT 3)	PEDESTRIAN CONTRIBUTING CIRCUMSTANCE 3 (UNIT 3)	PEDESTRIAN WAS USING (UNIT 3)	PEDESTRIAN ACTION (UNIT 4)	PEDESTRIAN CONTRIBUTING CIRCUMSTANCE 1 (UNIT 4)	PEDESTRIAN CONTRIBUTING CIRCUMSTANCE 2 (UNIT 4)	PEDESTRIAN CONTRIBUTING CIRCUMSTANCE 3 (UNIT 4)
EB09536							
EA49808							
EA70052							
ED25709							
EB28135							
E806859							
E905152							
EA22364							
EC79263							
E944165							
EA42053							
EB93820							
E933756							
E919107							
EA78064							
E980894							
E892551							
E837643							
E897341							
EC79261							
EB50208							
E931617							
E913696							
EA22360							
E828122							
E950691							
ED06123							
ED00036							

REPORT NUMBER	PEDESTRIAN WAS USING (UNIT 4)	BICYCLIST ACTION (UNIT 1)	BICYCLIST CONTRIBUTING CIRCUMSTANCE 1 (UNIT 1)	BICYCLIST CONTRIBUTING CIRCUMSTANCE 2 (UNIT 1)	BICYCLIST CONTRIBUTING CIRCUMSTANCE 3 (UNIT 1)	BICYCLIST WAS USING (UNIT 1)
EB09536						
EA49808						
EA70052						
ED25709						
EB28135						
E806859						
E905152						
EA22364						
EC79263						
E944165						
EA42053						
EB93820						
E933756						
E919107						
EA78064						
E980894						
E892551						
E837643						
E897341						
EC79261						
EB50208						
E931617						
E913696						
EA22360						
E828122						
E950691						
ED06123						
ED00036						

REPORT NUMBER	BICYCLIST ACTION (UNIT 2)	BICYCLIST CONTRIBUTING CIRCUMSTANCE 1 (UNIT 2)	BICYCLIST CONTRIBUTING CIRCUMSTANCE 2 (UNIT 2)	BICYCLIST CONTRIBUTING CIRCUMSTANCE 3 (UNIT 2)
EB09536				
EA49808				
EA70052				
ED25709				
EB28135				
E806859				
E905152				
EA22364				
EC79263				
E944165				
EA42053				
EB93820				
E933756				
E919107				
EA78064				
E980894				
E892551				
E837643				
E897341				
EC79261				
EB50208				
E931617				
E913696				
EA22360				
E828122	All Other Actions	None		
E950691				
ED06123	Xing or Entering Trafficway	Did Not Grant RW to Vehicle		
ED00036	Xing or Entering Trafficway	None		



REPORT NUMBER	BICYCLIST WAS USING (UNIT 2)	BICYCLIST ACTION (UNIT 3)	BICYCLIST CONTRIBUTING CIRCUMSTANCE 1 (UNIT 3)	BICYCLIST CONTRIBUTING CIRCUMSTANCE 2 (UNIT 3)	BICYCLIST CONTRIBUTING CIRCUMSTANCE 3 (UNIT 3)	BICYCLIST WAS USING (UNIT 3)	WA STATE PLANE SOUTH - X	WA STATE PLANE SOUTH - Y
EB09536							1075332.93	1017725.41
EA49808							1075659.46	1017934.59
EA70052							1075880.11	1018027.45
ED25709							1075938.36	1018030.36
EB28135							1076124.15	1018077.81
E806859							1076459.57	1018140
E905152							1076440.3	1018144.88
EA22364							1076541.66	1018158.73
EC79263							1076575.81	1018162.93
E944165							1076737.25	1018188.13
EA42053							1076758.32	1018189.7
EB93820							1076875.07	1018215
E933756							1076980.18	1018215.66
E919107							1077054.87	1018211.84
EA78064							1077069.41	1018211.08
E980894							1077084.08	1018282.16
E892551							1077086.41	1018273.69
E837643							1077069.01	1018207.57
E897341							1077112.51	1018177.08
EC79261							1077197.12	1018276.4
EB50208							1077187.71	1018216.38
E931617							1077171.55	1018291.1
E913696							1077222.92	1018230.07
EA22360							1077232.21	1018273.64
E828122	Sidewalk						1077266.69	1018243.93
E950691							1077432.95	1018267.63
ED06123	Sidewalk						1077652.23	1018297.26
ED00036	Marked X walk						1077644.09	1018303.96

REPORT NUMBER	JURISDICTION	COUNTY	CITY	TRIBAL RESERVATION NAME	INVESTIGATIVE AGENCY	REPORT NUMBER	INDEXED PRIMARY TRAFFICWAY
E903196	State Route	Jefferson	Port Townsend		Municipal/City Police	E903196	020
EC92807	State Route	Jefferson	Port Townsend		Municipal/City Police	EC92807	020
EB54970	State Route	Jefferson	Port Townsend		County Sheriff	EB54970	020
E909858	State Route	Jefferson	Port Townsend		Municipal/City Police	E909858	020
E944169	State Route	Jefferson	Port Townsend		Municipal/City Police	E944169	020
E824270	State Route	Jefferson	Port Townsend		Municipal/City Police	E824270	020
E899811	State Route	Jefferson	Port Townsend		County Sheriff	E899811	020
E810272	State Route	Jefferson	Port Townsend		Municipal/City Police	E810272	020
EC18546	State Route	Jefferson	Port Townsend		County Sheriff	EC18546	020
EA43671	State Route	Jefferson	Port Townsend		Municipal/City Police	EA43671	020
E913167	State Route	Jefferson	Port Townsend		Municipal/City Police	E913167	020
E926327	State Route	Jefferson	Port Townsend		Municipal/City Police	E926327	020
E759443	State Route	Jefferson	Port Townsend		Municipal/City Police	E759443	020
EA29428	State Route	Jefferson	Port Townsend		Municipal/City Police	EA29428	020
EA42052	State Route	Jefferson	Port Townsend		Municipal/City Police	EA42052	020
EC35592	State Route	Jefferson	Port Townsend		State Patrol	EC35592	SR-20
EA83216	State Route	Jefferson	Port Townsend		County Sheriff	EA83216	020
E779530	State Route	Jefferson	Port Townsend		Municipal/City Police	E779530	020
EA11920	State Route	Jefferson	Port Townsend		Municipal/City Police	EA11920	020
E766340	State Route	Jefferson	Port Townsend		Municipal/City Police	E766340	020
EA99775	State Route	Jefferson	Port Townsend		Municipal/City Police	EA99775	020
E847347	State Route	Jefferson	Port Townsend		Municipal/City Police	E847347	020
E835760	State Route	Jefferson	Port Townsend		Municipal/City Police	E835760	020
E856471	State Route	Jefferson	Port Townsend		Municipal/City Police	E856471	020
E850158	State Route	Jefferson	Port Townsend		Municipal/City Police	E850158	020
EB32119	State Route	Jefferson	Port Townsend		Municipal/City Police	EB32119	020
EC01738	State Route	Jefferson	Port Townsend		Municipal/City Police	EC01738	020
E967824	State Route	Jefferson	Port Townsend		Municipal/City Police	E967824	020

REPORT NUMBER	PRIMARY TRAFFICWAY	BLOCK NUMBER	MILEPOST	A /B	MAINLINE ARM	SR ONLY ACCUMULATIVE ROUTE MILEPOST (ARM)	SR ONLY HISTORY/ SUSPENSE	INTERSECTING TRAFFICWAY	DIST FROM REF POINT	MI or FT	COMP DIR FROM REF POINT
E903196	020		10.34		10.35	10.35	No				
EC92807	020		10.34		10.35	10.35	No				
EB54970	020		10.34		10.35	10.35	No				
E909858	020		10.36		10.37	10.37	No				
E944169	020		10.36		10.37	10.37	No				
E824270	020		10.41		10.42	10.42	No				
E899811	020		10.42		10.43	10.43	No				
E810272	020		10.45		10.46	10.46	No				
EC18546	020		10.46		10.47	10.47	No				
EA43671	020		10.46		10.47	10.47	No				
E913167	020		10.47		10.48	10.48	No				
E926327	020		10.47		10.48	10.48	No				
E759443	020		10.51		10.52	10.52	No				
EA29428	020		10.51		10.52	10.52	No				
EA42052	020		10.52		10.53	10.53	No				
EC35592	020		10.52		10.53	10.53	No				
EA83216	020		10.52		10.53	10.53	No				
E779530	020		10.52		10.53	10.53	No				
EA11920	020		10.53		10.54	10.54	No				
E766340	020		10.54		10.55	10.55	No				
EA99775	020		10.54		10.55	10.55	No				
E847347	020		10.55		10.56	10.56	No				
E835760	020		10.57		10.58	10.58	No				
E856471	020		10.58		10.59	10.59	No				
E850158	020		10.58		10.59	10.59	No				
EB32119	020		10.70		10.71	10.71	No				
EC01738	020		10.73		10.74	10.74	No				
E967824	020		10.73		10.74	10.74	No				

REPORT NUMBER	REFERENCE POINT NAME	DATE	DAY NAME	TIME 24	TIME	MOST SEVERE SOBRIETY TYPE CODE	MOST SEVERE SOBRIETY TYPE	MOST SEVERE INJURY TYPE CODE	MOST SEVERE INJURY TYPE
E903196		03/11/2019	Monday	16:10	4:10 PM	4	Had NOT Been Drinking	1	No Apparent Injury
EC92807		09/21/2022	Wednesday	11:12	11:12 AM			1	No Apparent Injury
EB54970		07/30/2021	Friday	16:43	4:43 PM			1	No Apparent Injury
E909858		03/20/2019	Wednesday	17:55	5:55 PM	4	Had NOT Been Drinking	1	No Apparent Injury
E944169		07/24/2019	Wednesday	13:19	1:19 PM	4	Had NOT Been Drinking	6	Suspected Minor Injury
E824270		07/31/2018	Tuesday	15:38	3:38 PM	4	Had NOT Been Drinking	7	Possible Injury
E899811		12/11/2018	Tuesday	16:10	4:10 PM	4	Had NOT Been Drinking	1	No Apparent Injury
E810272		06/20/2018	Wednesday	18:40	6:40 PM	4	Had NOT Been Drinking	7	Possible Injury
EC18546		01/15/2022	Saturday	14:50	2:50 PM			1	No Apparent Injury
EA43671		06/20/2020	Saturday	16:12	4:12 PM			1	No Apparent Injury
E913167		04/10/2019	Wednesday	12:08	12:08 PM	4	Had NOT Been Drinking	7	Possible Injury
E926327		05/31/2019	Friday	16:16	4:16 PM	4	Had NOT Been Drinking	1	No Apparent Injury
E759443		01/06/2018	Saturday	07:10	7:10 AM	4	Had NOT Been Drinking	1	No Apparent Injury
EA29428		04/14/2020	Tuesday	12:53	12:53 PM			7	Possible Injury
EA42052		06/15/2020	Monday	14:23	2:23 PM			6	Suspected Minor Injury
EC35592		04/08/2022	Friday	21:01	9:01 PM			1	No Apparent Injury
EA83216		11/16/2020	Monday	17:07	5:07 PM			1	No Apparent Injury
E779530		03/15/2018	Thursday	09:19	9:19 AM	4	Had NOT Been Drinking	1	No Apparent Injury
EA11920		01/26/2020	Sunday	12:23	12:23 PM			1	No Apparent Injury
E766340		01/18/2018	Thursday	00:47	12:47 AM	9	Unknown	0	Unknown
EA99775		01/08/2021	Friday	11:09	11:09 AM			1	No Apparent Injury
E847347		10/04/2018	Thursday	15:47	3:47 PM	4	Had NOT Been Drinking	1	No Apparent Injury
E835760		09/04/2018	Tuesday	13:04	1:04 PM	4	Had NOT Been Drinking	1	No Apparent Injury
E856471		10/30/2018	Tuesday	11:10	11:10 AM	4	Had NOT Been Drinking	1	No Apparent Injury
E850158		10/15/2018	Monday	14:26	2:26 PM	4	Had NOT Been Drinking	1	No Apparent Injury
EB32119		05/16/2021	Sunday	09:12	9:12 AM			7	Possible Injury
EC01738		12/02/2021	Thursday	16:53	4:53 PM			1	No Apparent Injury
E967824		09/30/2019	Monday	13:13	1:13 PM	4	Had NOT Been Drinking	1	No Apparent Injury

REPORT NUMBER	FATAL COLS	SUSP SER INJ COLS	SUSP MINOR INJ COLS	POSS INJ COLS	TOTAL INJ COLS	# FAT	# SUSP SER INJ	# SUSP MINOR INJ	# POS INJ	TOTAL # INJ	# VEH	# PEDS	# PEDAL	FIRST COLLISION TYPE CODE
E903196	0	0	0	0	0	0	0	0	0	0	2	0	0	10
EC92807	0	0	0	0	0	0	0	0	0	0	2	0	0	14
EB54970	0	0	0	0	0	0	0	0	0	0	2	0	0	10
E909858	0	0	0	0	0	0	0	0	0	0	2	0	0	14
E944169	0	0	1	0	1	0	0	1	0	1	2	0	0	13
E824270	0	0	0	1	1	0	0	0	1	1	2	0	0	14
E899811	0	0	0	0	0	0	0	0	0	0	2	0	0	28
E810272	0	0	0	1	1	0	0	0	1	1	2	0	0	13
EC18546	0	0	0	0	0	0	0	0	0	0	2	0	0	32
EA43671	0	0	0	0	0	0	0	0	0	0	1	0	0	50
E913167	0	0	0	1	1	0	0	0	1	1	2	0	0	14
E926327	0	0	0	0	0	0	0	0	0	0	2	0	0	13
E759443	0	0	0	0	0	0	0	0	0	0	2	0	0	10
EA29428	0	0	0	1	1	0	0	0	2	2	2	0	0	13
EA42052	0	0	1	0	1	0	0	1	0	1	2	0	0	10
EC35592	0	0	0	0	0	0	0	0	0	0	1	0	0	50
EA83216	0	0	0	0	0	0	0	0	0	0	2	0	0	10
E779530	0	0	0	0	0	0	0	0	0	0	2	0	0	14
EA11920	0	0	0	0	0	0	0	0	0	0	2	0	0	28
E766340	0	0	0	0	0	0	0	0	0	0	1	0	0	50
EA99775	0	0	0	0	0	0	0	0	0	0	2	0	0	10
E847347	0	0	0	0	0	0	0	0	0	0	2	0	0	10
E835760	0	0	0	0	0	0	0	0	0	0	2	0	0	14
E856471	0	0	0	0	0	0	0	0	0	0	2	0	0	13
E850158	0	0	0	0	0	0	0	0	0	0	2	0	0	14
EB32119	0	0	0	1	1	0	0	0	1	1	2	0	0	13
EC01738	0	0	0	0	0	0	0	0	0	0	2	0	0	14
E967824	0	0	0	0	0	0	0	0	0	0	2	0	0	14

REPORT NUMBER	FIRST COLLISION TYPE	FIRST OBJECT STRUCK CODE
E903196	Entering at angle	
EC92807	From same direction - both going straight - one stopped - rear-end	
EB54970	Entering at angle	
E909858	From same direction - both going straight - one stopped - rear-end	
E944169	From same direction - both going straight - both moving - rear-end	
E824270	From same direction - both going straight - one stopped - rear-end	
E899811	From opposite direction - one left turn - one straight	
E810272	From same direction - both going straight - both moving - rear-end	
EC18546	One parked--one moving	
EA43671	Fixed object	56
E913167	From same direction - both going straight - one stopped - rear-end	
E926327	From same direction - both going straight - both moving - rear-end	
E759443	Entering at angle	
EA29428	From same direction - both going straight - both moving - rear-end	
EA42052	Entering at angle	
EC35592	Fixed object	8
EA83216	Entering at angle	
E779530	From same direction - both going straight - one stopped - rear-end	
EA11920	From opposite direction - one left turn - one straight	
E766340	Fixed object	84
EA99775	Entering at angle	
E847347	Entering at angle	
E835760	From same direction - both going straight - one stopped - rear-end	
E856471	From same direction - both going straight - both moving - rear-end	
E850158	From same direction - both going straight - one stopped - rear-end	
EB32119	From same direction - both going straight - both moving - rear-end	
EC01738	From same direction - both going straight - one stopped - rear-end	
E967824	From same direction - both going straight - one stopped - rear-end	

REPORT NUMBER	FIRST OBJECT STRUCK	SECOND COLLISION TYPE CODE	SECOND COLLISION TYPE	SECOND OBJECT STRUCK CODE
E903196				
EC92807				
EB54970				
E909858				
E944169				
E824270				
E899811				
E810272				
EC18546				
EA43671	Tree or Stump (stationary)	50	Fixed object	63
E913167				
E926327				
E759443				
EA29428				
EA42052				
EC35592	Retaining Wall (concrete, rock, brick, etc.)			
EA83216				
E779530				
EA11920				
E766340	Traffic Island	50	Fixed object	59
EA99775				
E847347				
E835760				
E856471				
E850158				
EB32119				
EC01738				
E967824				

REPORT NUMBER	SECOND OBJECT STRUCK	JUNCTION RELATIONSHIP CODE	JUNCTION RELATIONSHIP	WEATHER CODE
E903196		1	At Intersection and Related	1
EC92807		2	Intersection Related but Not at Intersection	1
EB54970		6	At Driveway within Major Intersection	1
E909858		1	At Intersection and Related	1
E944169		4	Not at Intersection and Not Related	1
E824270		4	Not at Intersection and Not Related	1
E899811		1	At Intersection and Related	3
E810272		4	Not at Intersection and Not Related	1
EC18546		4	Not at Intersection and Not Related	2
EA43671	Building	4	Not at Intersection and Not Related	1
E913167		1	At Intersection and Related	2
E926327		2	Intersection Related but Not at Intersection	1
E759443		A	Entering Roundabout	2
EA29428		A	Entering Roundabout	1
EA42052		A	Entering Roundabout	3
EC35592		A	Entering Roundabout	1
EA83216		A	Entering Roundabout	3
E779530		B	Circulating Roundabout	1
EA11920		A	Entering Roundabout	1
E766340	Earth Bank or Ledge	A	Entering Roundabout	1
EA99775		A	Entering Roundabout	2
E847347		6	At Driveway within Major Intersection	1
E835760		7	Driveway Related but Not at Driveway	1
E856471		5	At Intersection and Not Related	1
E850158		1	At Intersection and Related	1
EB32119		4	Not at Intersection and Not Related	1
EC01738		1	At Intersection and Related	1
E967824		1	At Intersection and Related	1



REPORT NUMBER	WEATHER	ROADWAY SURFACE CONDITION CODE	ROADWAY SURFACE CONDITION	ROADWAY CHARACTERISTIC CODE	ROADWAY CHARACTERISTIC	LIGHTING CONDITION CODE	LIGHTING CONDITION
E903196	Clear or Partly Cloudy	1	Dry	1	Straight & Level	1	Daylight
EC92807	Clear or Partly Cloudy	1	Dry	1	Straight & Level	1	Daylight
EB54970	Clear	1	Dry	1	Straight & Level	1	Daylight
E909858	Clear or Partly Cloudy	1	Dry	1	Straight & Level	1	Daylight
E944169	Clear or Partly Cloudy	1	Dry	1	Straight & Level	1	Daylight
E824270	Clear or Partly Cloudy	1	Dry	1	Straight & Level	1	Daylight
E899811	Raining	2	Wet	1	Straight & Level	1	Daylight
E810272	Clear or Partly Cloudy	1	Dry	6	Curve & Grade	4	Dark-Street Lights On
EC18546	Overcast	1	Dry	2	Straight & Grade	1	Daylight
EA43671	Clear	1	Dry	1	Straight & Level	1	Daylight
E913167	Overcast	1	Dry	1	Straight & Level	1	Daylight
E926327	Clear or Partly Cloudy	1	Dry			1	Daylight
E759443	Overcast	2	Wet	6	Curve & Grade	4	Dark-Street Lights On
EA29428	Clear	1	Dry	7	Curve at Hillcrest	1	Daylight
EA42052	Raining	2	Wet	5	Curve & Level	1	Daylight
EC35592	Clear	1	Dry	5	Curve & Level	4	Dark-Street Lights On
EA83216	Raining	2	Wet	6	Curve & Grade	4	Dark-Street Lights On
E779530	Clear or Partly Cloudy	1	Dry	5	Curve & Level	1	Daylight
EA11920	Clear	1	Dry			1	Daylight
E766340	Clear or Partly Cloudy	1	Dry	5	Curve & Level	4	Dark-Street Lights On
EA99775	Overcast	2	Wet	5	Curve & Level	1	Daylight
E847347	Clear or Partly Cloudy	1	Dry	1	Straight & Level	1	Daylight
E835760	Clear or Partly Cloudy	1	Dry	1	Straight & Level	1	Daylight
E856471	Clear or Partly Cloudy	1	Dry	1	Straight & Level	1	Daylight
E850158	Clear or Partly Cloudy	1	Dry	1	Straight & Level	1	Daylight
EB32119	Clear	1	Dry			1	Daylight
EC01738	Clear or Partly Cloudy	1	Dry	1	Straight & Level	3	Dusk
E967824	Clear or Partly Cloudy	1	Dry			1	Daylight

REPORT NUMBER	MISCELLANEOUS TRAFFICWAY TYPE	MISCELLANEOUS TRAFFICWAY NUMBER	CO ONLY INTERSECTING COUNTY ROAD MILEPOST	CO ONLY INTERSECTING COUNTY ROAD MP AB IND	CO ONLY FEDERAL FUNCTIONAL CLASS	FIRST IMPACT LOCATION CODE
E903196						A1
EC92807						A1
EB54970						D1
E909858						D1
E944169						A1
E824270						D1
E899811						A1
E810272						D1
EC18546						D7
EA43671						D0
E913167						D1
E926327						A1
E759443						D1
EA29428						A1
EA42052						D2
EC35592						DL
EA83216						D1
E779530						A1
EA11920						D1
E766340						AL
EA99775						D1
E847347						A1
E835760						A1
E856471						A1
E850158						A1
EB32119						A2
EC01738						D1
E967824						D1

REPORT NUMBER	FIRST IMPACT LOCATION (City, County & Misc Trafficways - 2010 forward)	SR ONLY VEH 1 MOVEMENT	SR ONLY VEH 2 MOVEMENT	SR ONLY URBAN/RURAL
E903196	Lane 1 Increasing Milepost	Turning Left	Moving Straight	Urban
EC92807	Lane 1 Increasing Milepost	Stopped in Traffic - Legally Standing	Moving Straight	Urban
EB54970	Lane 1 Decreasing Milepost	Turning Left	Moving Straight	Urban
E909858	Lane 1 Decreasing Milepost	Moving Straight	Moving Straight	Urban
E944169	Lane 1 Increasing Milepost	Moving Straight	Moving Straight	Urban
E824270	Lane 1 Decreasing Milepost	Moving Straight	Stopped in Traffic - Legally Standing	Urban
E899811	Lane 1 Increasing Milepost	Turning Left	Moving Straight	Urban
E810272	Lane 1 Decreasing Milepost	Moving Straight	Moving Straight	Urban
EC18546	Right Shoulder Decreasing Milepost	Parking	Parked	Urban
EA43671	Past Right Shoulder Decreasing Milepost	Moving Straight	Unknown or Not Applicable	Urban
E913167	Lane 1 Decreasing Milepost	Moving Straight	Stopped in Traffic - Legally Standing	Urban
E926327	Lane 1 Increasing Milepost	Turning Right	Moving Straight	Urban
E759443	Lane 1 Decreasing Milepost	Turning Left	Moving Straight	Urban
EA29428	Lane 1 Increasing Milepost	Moving Straight	Moving Straight	Urban
EA42052	Lane 2 Decreasing Milepost	Turning Right	Moving Straight	Urban
EC35592	Decreasing Other Location	Moving Straight	Unknown or Not Applicable	Urban
EA83216	Lane 1 Decreasing Milepost	Turning Right	Moving Straight	Urban
E779530	Lane 1 Increasing Milepost	Stopped in Traffic - Legally Standing	Moving Straight	Urban
EA11920	Lane 1 Decreasing Milepost	Moving Straight	Turning Left	Urban
E766340	Increasing Other Location	Moving Straight	Unknown or Not Applicable	Urban
EA99775	Lane 1 Decreasing Milepost	Moving Straight	Moving Straight	Urban
E847347	Lane 1 Increasing Milepost	Turning Right	Moving Straight	Urban
E835760	Lane 1 Increasing Milepost	Moving Straight	Stopped in Traffic - Legally Standing	Urban
E856471	Lane 1 Increasing Milepost	Moving Straight	Moving Straight	Urban
E850158	Lane 1 Increasing Milepost	Moving Straight	Stopped in Traffic - Legally Standing	Urban
EB32119	Lane 2 Increasing Milepost	Moving Straight	Moving Straight	Urban
EC01738	Lane 1 Decreasing Milepost	Moving Straight	Stopped in Traffic - Legally Standing	Urban
E967824	Lane 1 Decreasing Milepost	Moving Straight	Stopped in Traffic - Legally Standing	Urban

REPORT NUMBER	SR ONLY STATE FUNCTIONAL CLASS	VEHICLE 1 TYPE	VEHICLE 1 ACTION	VEHICLE 1 COMPASS DIRECTION FROM	VEHICLE 1 COMPASS DIRECTION TO
E903196	U1	Pickup,Panel Truck or Vanette under 10,000 lb	Making Left Turn	South	West
EC92807	U1	Passenger Car	Stopped for Traffic	Vehicle Stopped	Vehicle Stopped
EB54970	U1	Pickup,Panel Truck or Vanette under 10,000 lb	Making Left Turn	East	South
E909858	U1	Pickup,Panel Truck or Vanette under 10,000 lb	Going Straight Ahead	East	West
E944169	U1	Pickup,Panel Truck or Vanette under 10,000 lb	Going Straight Ahead	West	East
E824270	U1	Pickup,Panel Truck or Vanette under 10,000 lb	Going Straight Ahead	East	West
E899811	U1	Pickup,Panel Truck or Vanette under 10,000 lb	Making Left Turn	West	South
E810272	U1	Pickup,Panel Truck or Vanette under 10,000 lb	Going Straight Ahead	East	West
EC18546	U1	Pickup,Panel Truck or Vanette under 10,000 lb	Going Straight Ahead	East	West
EA43671	U1	Passenger Car	Going Straight Ahead	West	East
E913167	U1	Pickup,Panel Truck or Vanette under 10,000 lb	Going Straight Ahead	East	West
E926327	U1	Passenger Car	Making Right Turn	South	East
E759443	U1	Passenger Car	Making Left Turn	North	West
EA29428	U1	Passenger Car	Going Straight Ahead	West	East
EA42052	U1	Pickup,Panel Truck or Vanette under 10,000 lb	Making Right Turn	North	West
EC35592	U1	Pickup,Panel Truck or Vanette under 10,000 lb	Going Straight Ahead	East	West
EA83216	U1	Pickup,Panel Truck or Vanette under 10,000 lb	Making Right Turn	North	West
E779530	U1	Passenger Car	Stopped in Roadway	Vehicle Stopped	Vehicle Stopped
EA11920	U1	Pickup,Panel Truck or Vanette under 10,000 lb	Going Straight Ahead	East	West
E766340	U1	Pickup,Panel Truck or Vanette under 10,000 lb	Going Straight Ahead	East	West
EA99775	U1	Pickup,Panel Truck or Vanette under 10,000 lb	Going Straight Ahead	East	West
E847347	U1	Passenger Car	Stopped for Traffic	Vehicle Stopped	Vehicle Stopped
E835760	U1	Passenger Car	Going Straight Ahead	West	East
E856471	U1	Pickup,Panel Truck or Vanette under 10,000 lb	Going Straight Ahead	West	East
E850158	U1	Passenger Car	Going Straight Ahead	West	East
EB32119	U1	Passenger Car	Going Straight Ahead	West	East
EC01738	U1	Passenger Car	Going Straight Ahead	East	West
E967824	U1	Passenger Car	Going Straight Ahead	East	West

REPORT NUMBER	VEHICLE 1 TRAFFIC CONTROL	VEHICLE 1 POSTED SPEED	VEHICLE 1 ROADWAY TYPE	VEHICLE 1 ROADWAY SURFACE TYPE	VEHICLE 2 TYPE
E903196	Other Traffic Control	25	Two Way - Divided, with Barrier	Blacktop	Passenger Car
EC92807	Signals	25	One Way	Blacktop	Passenger Car
EB54970	No Traffic Control		Two Way - Divided, with Barrier	Blacktop	Passenger Car
E909858	No Traffic Control	30	Two Way - Divided, with Barrier	Blacktop	Passenger Car
E944169	No Traffic Control	30	Two Way - Divided, with Barrier	Blacktop	Pickup,Panel Truck or Vanette under 10,000 lb
E824270	No Traffic Control	30	Two Way - Divided, with Barrier	Blacktop	Pickup,Panel Truck or Vanette under 10,000 lb
E899811	No Traffic Control	30	Two Way - Divided, with Barrier	Blacktop	Pickup,Panel Truck or Vanette under 10,000 lb
E810272	No Traffic Control	40	Two Way - Undivided	Blacktop	Pickup,Panel Truck or Vanette under 10,000 lb
EC18546	No Traffic Control		Two Way - Divided, with Barrier	Blacktop	Passenger Car
EA43671	No Traffic Control	30	Two Way - Divided, with Barrier	Concrete	
E913167	Other Traffic Control	30	Two Way - Divided, with Barrier	Blacktop	Pickup,Panel Truck or Vanette under 10,000 lb
E926327	Stop Sign	30	Two Way - Divided, no Barrier	Blacktop	Bus or Motor Stage
E759443	Yield	25	Other	Blacktop	Pickup,Panel Truck or Vanette under 10,000 lb
EA29428	Other Traffic Control	25	Two Way - Undivided	Blacktop	Pickup,Panel Truck or Vanette under 10,000 lb
EA42052	Other Traffic Control	30	Other	Blacktop	Pickup,Panel Truck or Vanette under 10,000 lb
EC35592	No Traffic Control	30	Two Way - Divided, with Barrier	Blacktop	
EA83216	Yield		Other	Blacktop	Pickup,Panel Truck or Vanette under 10,000 lb
E779530	Other Traffic Control	25	Other	Blacktop	Passenger Car
EA11920	Yield	30	Other	Blacktop	Passenger Car
E766340	Other Traffic Control	30	Two Way - Divided, with Barrier	Blacktop	
EA99775	No Traffic Control	30	Other	Blacktop	Pickup,Panel Truck or Vanette under 10,000 lb
E847347	No Traffic Control		Two Way - Undivided	Blacktop	Passenger Car
E835760	No Traffic Control	30	Two Way - Undivided	Blacktop	Passenger Car
E856471	No Traffic Control	30	Two Way - Undivided	Blacktop	Pickup,Panel Truck or Vanette under 10,000 lb
E850158	No Traffic Control	30	Two Way - Undivided	Blacktop	Passenger Car
EB32119	No Traffic Control	30	Two Way - Undivided	Blacktop	Passenger Car
EC01738	Signals	30	Two Way - Undivided	Blacktop	Passenger Car
E967824	Unknown	30	Two Way - Undivided	Blacktop	Pickup,Panel Truck or Vanette under 10,000 lb

REPORT NUMBER	VEHICLE 2 ACTION	VEHICLE 2 COMPASS DIRECTION FROM	VEHICLE 2 COMPASS DIRECTION TO	VEHICLE 2 TRAFFIC CONTROL	VEHICLE 2 POSTED SPEED	VEHICLE 2 ROADWAY TYPE
E903196	Going Straight Ahead	East	West	No Traffic Control	30	Two Way - Divided, with Barrier
EC92807	Going Straight Ahead	West	East	Signals	25	
EB54970	Going Straight Ahead	North	South	No Traffic Control	25	Two Way - Divided, with Barrier
E909858	Stopped for Traffic	Vehicle Stopped	Vehicle Stopped	No Traffic Control	30	Two Way - Divided, with Barrier
E944169	Slowing	West	East	No Traffic Control	30	Two Way - Divided, with Barrier
E824270	Stopped for Traffic	Vehicle Stopped	Vehicle Stopped	No Traffic Control	30	Two Way - Divided, with Barrier
E899811	Going Straight Ahead	West	East	No Traffic Control	30	Two Way - Divided, with Barrier
E810272	Slowing	East	West	No Traffic Control	40	Two Way - Undivided
EC18546	Illegally Parked, Unoccupied	Vehicle Stopped	Vehicle Backing			
EA43671						
E913167	Stopped for Traffic	Vehicle Stopped	Vehicle Stopped	Other Traffic Control	30	Two Way - Divided, with Barrier
E926327	Slowing	Vehicle Stopped	East	No Traffic Control	30	Two Way - Divided, with Barrier
E759443	Going Straight Ahead	East	West	Other Traffic Control	25	Other
EA29428	Going Straight Ahead	West	East	Other Traffic Control	25	Two Way - Undivided
EA42052	Going Straight Ahead	East	West	Other Traffic Control	30	Other
EC35592						
EA83216	Negotiating a Curve	East	West	No Traffic Control		Other
E779530	Going Straight Ahead	West	East	Other Traffic Control	25	Other
EA11920	Making Left Turn	East	North	Yield		Other
E766340						
EA99775	Going Straight Ahead	South	North	No Traffic Control	30	Other
E847347	Going Straight Ahead	West	East	No Traffic Control	30	Two Way - Undivided
E835760	Stopped for Traffic	East	Vehicle Stopped	No Traffic Control	30	Two Way - Undivided
E856471	Going Straight Ahead	West	East	No Traffic Control	30	Two Way - Undivided
E850158	Stopped for Traffic	West	Vehicle Stopped	No Traffic Control	30	Two Way - Undivided
EB32119	Going Straight Ahead	West	East	No Traffic Control	30	Two Way - Undivided
EC01738	Stopped in Roadway	Vehicle Stopped	Vehicle Stopped	Signals	30	Two Way - Undivided
E967824	Stopped for Traffic	Vehicle Stopped	Vehicle Stopped	No Traffic Control	30	Two Way - Undivided

REPORT NUMBER	VEHICLE 2 ROADWAY SURFACE TYPE	VEHICLE 3 TYPE	VEHICLE 3 ACTION	VEHICLE 3 COMPASS DIRECTION FROM	VEHICLE 3 COMPASS DIRECTION TO
E903196	Blacktop				
EC92807	Blacktop				
EB54970	Blacktop				
E909858	Blacktop				
E944169	Blacktop				
E824270	Blacktop				
E899811	Blacktop				
E810272	Blacktop				
EC18546					
EA43671					
E913167	Blacktop				
E926327	Blacktop				
E759443	Blacktop				
EA29428	Blacktop				
EA42052	Blacktop				
EC35592					
EA83216	Blacktop				
E779530	Blacktop				
EA11920	Blacktop				
E766340					
EA99775	Blacktop				
E847347	Blacktop				
E835760	Blacktop				
E856471	Blacktop				
E850158	Blacktop				
EB32119	Blacktop				
EC01738	Blacktop				
E967824	Blacktop				

REPORT NUMBER	VEHICLE 3 TRAFFIC CONTROL	VEHICLE 3 POSTED SPEED	VEHICLE 3 ROADWAY TYPE	VEHICLE 3 ROADWAY SURFACE TYPE	MV DRIVER CONTRIBUTING CIRCUMSTANCE 1 (UNIT 1)
E903196					Improper Turn/Merge
EC92807					None
EB54970					Did Not Grant RW to Vehicle
E909858					Other Contributing Circ Not Listed
E944169					Distractions Outside Vehicle
E824270					Follow Too Closely
E899811					Did Not Grant RW to Vehicle
E810272					Distractions Outside Vehicle
EC18546					Other Distractions
EA43671					Physically Impaired
E913167					Follow Too Closely
E926327					Follow Too Closely
E759443					Apparently Fatigued
EA29428					Other Distractions
EA42052					Did Not Grant RW to Vehicle
EC35592					Under Influence of Alcohol
EA83216					None
E779530					None
EA11920					Did Not Grant RW to Vehicle
E766340					Other Contributing Circ Not Listed
EA99775					Did Not Grant RW to Vehicle
E847347					Did Not Grant RW to Vehicle
E835760					Inattention
E856471					None
E850158					Inattention
EB32119					Other Contributing Circ Not Listed
EC01738					Eating or Drinking
E967824					Inattention



REPORT NUMBER	MV DRIVER CONTRIBUTING CIRCUMSTANCE 2 (UNIT 1)	MV DRIVER CONTRIBUTING CIRCUMSTANCE 3 (UNIT 1)
E903196		
EC92807		
EB54970		
E909858		
E944169		
E824270		
E899811		
E810272		
EC18546		
EA43671		
E913167		
E926327		
E759443		
EA29428	Follow Too Closely	
EA42052		
EC35592		
EA83216		
E779530		
EA11920		
E766340		
EA99775		
E847347	Unknown Distraction	
E835760	Follow Too Closely	
E856471		
E850158		
EB32119	Operating Recklessly or Aggressively	
EC01738	Other Distractions	
E967824		

REPORT NUMBER	MV DRIVER MISC ACTION 1 (UNIT 1)	MV DRIVER MISC ACTION 2 (UNIT 1)	MV DRIVER MISC ACTION 3 (UNIT 1)
E903196			
EC92807			
EB54970			
E909858	Blinded by sun		
E944169			
E824270			
E899811			
E810272			
EC18546			
EA43671			
E913167			
E926327			
E759443			
EA29428			
EA42052			
EC35592			
EA83216			
E779530	Stopped for pedestrian / pedalcyclist		
EA11920			
E766340	Hit and run		
EA99775			
E847347			
E835760			
E856471			
E850158			
EB32119			
EC01738			
E967824			

REPORT NUMBER	MV DRIVER CONTRIBUTING CIRCUMSTANCE 1 (UNIT 2)	MV DRIVER CONTRIBUTING CIRCUMSTANCE 2 (UNIT 2)	MV DRIVER CONTRIBUTING CIRCUMSTANCE 3 (UNIT 2)
E903196	None		
EC92807	Lost in Thought / Day Dreaming		
EB54970	None		
E909858	Driver Not Distracted		
E944169	Driver Not Distracted		
E824270	None		
E899811	Driver Not Distracted		
E810272	None		
EC18546	Other Contributing Circ Not Listed		
EA43671			
E913167	None		
E926327	None		
E759443	None		
EA29428	None		
EA42052	None		
EC35592			
EA83216	None		
E779530	Distractions Outside Vehicle	Follow Too Closely	
EA11920	None		
E766340			
EA99775	None		
E847347	Driver Not Distracted		
E835760	None		
E856471	Follow Too Closely		
E850158	None		
EB32119	Follow Too Closely		
EC01738	None		
E967824	None		

REPORT NUMBER	MV DRIVER MISC ACTION 1 (UNIT 2)
E903196	
EC92807	
EB54970	
E909858	Stopped for pedestrian / pedalcyclist
E944169	Stopped for pedestrian / pedalcyclist
E824270	Stopped in line of traffic
E899811	
E810272	Slowing for animal
EC18546	
EA43671	
E913167	Stopped for pedestrian / pedalcyclist
E926327	
E759443	
EA29428	
EA42052	
EC35592	
EA83216	
E779530	
EA11920	
E766340	
EA99775	
E847347	
E835760	Stopped for another vehicle
E856471	
E850158	Stopped for another vehicle
EB32119	
EC01738	
E967824	Stopped for pedestrian / pedalcyclist

REPORT NUMBER	MV DRIVER MISC ACTION 2 (UNIT 2)	MV DRIVER MISC ACTION 3 (UNIT 2)	MV DRIVER CONTRIBUTING CIRCUMSTANCE 1 (UNIT 3)
E903196			
EC92807			
EB54970			
E909858			
E944169			
E824270			
E899811			
E810272			
EC18546			
EA43671			
E913167			
E926327			
E759443			
EA29428			
EA42052			
EC35592			
EA83216			
E779530			
EA11920			
E766340			
EA99775			
E847347			
E835760			
E856471			
E850158			
EB32119			
EC01738			
E967824			

REPORT NUMBER	MV DRIVER CONTRIBUTING CIRCUMSTANCE 2 (UNIT 3)	MV DRIVER CONTRIBUTING CIRCUMSTANCE 3 (UNIT 3)	MV DRIVER MISC ACTION 1 (UNIT 3)
E903196			
EC92807			
EB54970			
E909858			
E944169			
E824270			
E899811			
E810272			
EC18546			
EA43671			
E913167			
E926327			
E759443			
EA29428			
EA42052			
EC35592			
EA83216			
E779530			
EA11920			
E766340			
EA99775			
E847347			
E835760			
E856471			
E850158			
EB32119			
EC01738			
E967824			

REPORT NUMBER	MV DRIVER MISC ACTION 2 (UNIT 3)	MV DRIVER MISC ACTION 3 (UNIT 3)	PEDESTRIAN ACTION (UNIT 2)
E903196			
EC92807			
EB54970			
E909858			
E944169			
E824270			
E899811			
E810272			
EC18546			
EA43671			
E913167			
E926327			
E759443			
EA29428			
EA42052			
EC35592			
EA83216			
E779530			
EA11920			
E766340			
EA99775			
E847347			
E835760			
E856471			
E850158			
EB32119			
EC01738			
E967824			

REPORT NUMBER	PEDESTRIAN CONTRIBUTING CIRCUMSTANCE 1 (UNIT 2)	PEDESTRIAN CONTRIBUTING CIRCUMSTANCE 2 (UNIT 2)	PEDESTRIAN CONTRIBUTING CIRCUMSTANCE 3 (UNIT 2)	PEDESTRIAN WAS USING (UNIT 2)	PEDESTRIAN ACTION (UNIT 3)	PEDESTRIAN CONTRIBUTING CIRCUMSTANCE 1 (UNIT 3)
E903196						
EC92807						
EB54970						
E909858						
E944169						
E824270						
E899811						
E810272						
EC18546						
EA43671						
E913167						
E926327						
E759443						
EA29428						
EA42052						
EC35592						
EA83216						
E779530						
EA11920						
E766340						
EA99775						
E847347						
E835760						
E856471						
E850158						
EB32119						
EC01738						
E967824						



REPORT NUMBER	PEDESTRIAN CONTRIBUTING CIRCUMSTANCE 2 (UNIT 3)	PEDESTRIAN CONTRIBUTING CIRCUMSTANCE 3 (UNIT 3)	PEDESTRIAN WAS USING (UNIT 3)	PEDESTRIAN ACTION (UNIT 4)	PEDESTRIAN CONTRIBUTING CIRCUMSTANCE 1 (UNIT 4)	PEDESTRIAN CONTRIBUTING CIRCUMSTANCE 2 (UNIT 4)	PEDESTRIAN CONTRIBUTING CIRCUMSTANCE 3 (UNIT 4)
E903196							
EC92807							
EB54970							
E909858							
E944169							
E824270							
E899811							
E810272							
EC18546							
EA43671							
E913167							
E926327							
E759443							
EA29428							
EA42052							
EC35592							
EA83216							
E779530							
EA11920							
E766340							
EA99775							
E847347							
E835760							
E856471							
E850158							
EB32119							
EC01738							
E967824							

REPORT NUMBER	PEDESTRIAN WAS USING (UNIT 4)	BICYCLIST ACTION (UNIT 1)	BICYCLIST CONTRIBUTING CIRCUMSTANCE 1 (UNIT 1)	BICYCLIST CONTRIBUTING CIRCUMSTANCE 2 (UNIT 1)	BICYCLIST CONTRIBUTING CIRCUMSTANCE 3 (UNIT 1)	BICYCLIST WAS USING (UNIT 1)
E903196						
EC92807						
EB54970						
E909858						
E944169						
E824270						
E899811						
E810272						
EC18546						
EA43671						
E913167						
E926327						
E759443						
EA29428						
EA42052						
EC35592						
EA83216						
E779530						
EA11920						
E766340						
EA99775						
E847347						
E835760						
E856471						
E850158						
EB32119						
EC01738						
E967824						

REPORT NUMBER	BICYCLIST ACTION (UNIT 2)	BICYCLIST CONTRIBUTING CIRCUMSTANCE 1 (UNIT 2)	BICYCLIST CONTRIBUTING CIRCUMSTANCE 2 (UNIT 2)	BICYCLIST CONTRIBUTING CIRCUMSTANCE 3 (UNIT 2)
E903196				
EC92807				
EB54970				
E909858				
E944169				
E824270				
E899811				
E810272				
EC18546				
EA43671				
E913167				
E926327				
E759443				
EA29428				
EA42052				
EC35592				
EA83216				
E779530				
EA11920				
E766340				
EA99775				
E847347				
E835760				
E856471				
E850158				
EB32119				
EC01738				
E967824				

REPORT NUMBER	BICYCLIST WAS USING (UNIT 2)	BICYCLIST ACTION (UNIT 3)	BICYCLIST CONTRIBUTING CIRCUMSTANCE 1 (UNIT 3)	BICYCLIST CONTRIBUTING CIRCUMSTANCE 2 (UNIT 3)	BICYCLIST CONTRIBUTING CIRCUMSTANCE 3 (UNIT 3)	BICYCLIST WAS USING (UNIT 3)	WA STATE PLANE SOUTH - X	WA STATE PLANE SOUTH - Y
E903196							1077668.49	1018330.13
EC92807							1077622.72	1018295.82
EB54970							1077655.68	1018326.22
E909858							1077731.76	1018325.24
E944169							1077735.91	1018312.5
E824270							1078005.48	1018369.14
E899811							1078085.33	1018356.8
E810272							1078202.61	1018404.23
EC18546							1078259.03	1018411.15
EA43671							1078268.33	1018409.04
E913167							1078327.97	1018420.85
E926327							1078338.16	1018397.92
E759443							1078592.76	1018504.9
EA29428							1078560.91	1018418.99
EA42052							1078608.71	1018506.87
EC35592							1078624.58	1018517.76
EA83216							1078624.58	1018517.76
E779530							1078614.31	1018402.69
EA11920							1078679.12	1018496.24
E766340							1078672.52	1018450.7
EA99775							1078690.71	1018490.72
E847347							1078731.18	1018447.09
E835760							1078820.76	1018474.35
E856471							1078865.73	1018478.06
E850158							1078888.86	1018477.33
EB32119							1079530.66	1018456.81
EC01738							1079671.26	1018429.9
E967824							1079672.09	1018431.18

REPORT NUMBER	JURISDICTION	COUNTY	CITY	TRIBAL RESERVATION NAME	INVESTIGATIVE AGENCY	REPORT NUMBER	INDEXED PRIMARY TRAFFICWAY
EC92796	State Route	Jefferson	Port Townsend		Municipal/City Police	EC92796	020
EA85623	State Route	Jefferson	Port Townsend		Municipal/City Police	EA85623	020
E993519	State Route	Jefferson	Port Townsend		Municipal/City Police	E993519	020
E993518	State Route	Jefferson	Port Townsend		Municipal/City Police	E993518	020
EA74287	State Route	Jefferson	Port Townsend		Municipal/City Police	EA74287	020
E866086	State Route	Jefferson	Port Townsend		Municipal/City Police	E866086	020
E927796	State Route	Jefferson	Port Townsend		Municipal/City Police	E927796	020
EB68535	State Route	Jefferson	Port Townsend		Municipal/City Police	EB68535	020
EC67196	State Route	Jefferson	Port Townsend		Municipal/City Police	EC67196	020
EA85626	State Route	Jefferson	Port Townsend		Municipal/City Police	EA85626	020
EB03882	State Route	Jefferson	Port Townsend		Municipal/City Police	EB03882	020
E973195	State Route	Jefferson	Port Townsend		Municipal/City Police	E973195	020
EC67195	State Route	Jefferson	Port Townsend		Municipal/City Police	EC67195	020
ED06742	State Route	Jefferson	Port Townsend		Municipal/City Police	ED06742	020
E816989	State Route	Jefferson	Port Townsend		Municipal/City Police	E816989	020
E775882	State Route	Jefferson	Port Townsend		Municipal/City Police	E775882	020
EB72518	State Route	Jefferson	Port Townsend		Municipal/City Police	EB72518	020
EC92806	State Route	Jefferson	Port Townsend		Municipal/City Police	EC92806	020
EA08099	State Route	Jefferson	Port Townsend		Municipal/City Police	EA08099	020
EB32115	State Route	Jefferson	Port Townsend		Municipal/City Police	EB32115	020
EB68536	State Route	Jefferson	Port Townsend		Municipal/City Police	EB68536	020
EA27271	State Route	Jefferson	Port Townsend		Municipal/City Police	EA27271	020
EC74210	State Route	Jefferson	Port Townsend		Municipal/City Police	EC74210	020
EC85448	State Route	Jefferson	Port Townsend		Municipal/City Police	EC85448	020
EA22363	State Route	Jefferson	Port Townsend		Municipal/City Police	EA22363	020
E796650	State Route	Jefferson	Port Townsend		Municipal/City Police	E796650	020
E800134	State Route	Jefferson	Port Townsend		Municipal/City Police	E800134	020
EC51063	State Route	Jefferson	Port Townsend		Municipal/City Police	EC51063	020

REPORT NUMBER	PRIMARY TRAFFICWAY	BLOCK NUMBER	MILEPOST	A /B	MAINLINE ARM	SR ONLY ACCUMULATIVE ROUTE MILEPOST (ARM)	SR ONLY HISTORY/ SUSPENSE	INTERSECTING TRAFFICWAY	DIST FROM REF POINT	MI or FT	COMP DIR FROM REF POINT
EC92796	020		10.76		10.77	10.77	No				
EA85623	020		10.83		10.84	10.84	No				
E993519	020		10.83		10.84	10.84	No				
E993518	020		10.83		10.84	10.84	No				
EA74287	020		10.83		10.84	10.84	No				
E866086	020		10.83		10.84	10.84	No				
E927796	020		10.83		10.84	10.84	No				
EB68535	020		10.83		10.84	10.84	No				
EC67196	020		10.83		10.84	10.84	No				
EA85626	020		10.84		10.85	10.85	No				
EB03882	020		10.85		10.86	10.86	No				
E973195	020		10.85		10.86	10.86	No				
EC67195	020		10.87		10.88	10.88	No				
ED06742	020		10.88		10.89	10.89	No				
E816989	020		10.93		10.94	10.94	No				
E775882	020		10.93		10.94	10.94	No				
EB72518	020		10.96		10.97	10.97	No				
EC92806	020		11.00		11.01	11.01	No				
EA08099	020		11.12		11.13	11.13	No				
EB32115	020		11.32		11.33	11.33	No				
EB68536	020		11.33		11.34	11.34	No				
EA27271	020		11.34		11.35	11.35	No				
EC74210	020		11.37		11.38	11.38	No				
EC85448	020		11.38		11.39	11.39	No				
EA22363	020		11.40		11.41	11.41	No				
E796650	020		11.40		11.41	11.41	No				
E800134	020		11.46		11.47	11.47	No				
EC51063	020		11.50		11.51	11.51	No				

REPORT NUMBER	REFERENCE POINT NAME	DATE	DAY NAME	TIME 24	TIME	MOST SEVERE SOBRIETY TYPE CODE	MOST SEVERE SOBRIETY TYPE	MOST SEVERE INJURY TYPE CODE	MOST SEVERE INJURY TYPE
EC92796		09/22/2022	Thursday	20:55	8:55 PM			6	Suspected Minor Injury
EA85623		11/23/2020	Monday	10:30	10:30 AM			1	No Apparent Injury
E993519		12/09/2019	Monday	11:25	11:25 AM	4	Had NOT Been Drinking	1	No Apparent Injury
E993518		12/01/2019	Sunday	21:46	9:46 PM	4	Had NOT Been Drinking	1	No Apparent Injury
EA74287		10/21/2020	Wednesday	08:15	8:15 AM			7	Possible Injury
E866086		11/28/2018	Wednesday	16:25	4:25 PM	4	Had NOT Been Drinking	1	No Apparent Injury
E927796		05/31/2019	Friday	11:51	11:51 AM	4	Had NOT Been Drinking	1	No Apparent Injury
EB68535		06/16/2021	Wednesday	16:03	4:03 PM			7	Possible Injury
EC67196		07/08/2022	Friday	13:06	1:06 PM			1	No Apparent Injury
EA85626		11/30/2020	Monday	17:10	5:10 PM			5	Suspected Serious Injury
EB03882		01/22/2021	Friday	17:16	5:16 PM			1	No Apparent Injury
E973195		10/14/2019	Monday	16:54	4:54 PM	4	Had NOT Been Drinking	1	No Apparent Injury
EC67195		07/06/2022	Wednesday	17:26	5:26 PM			1	No Apparent Injury
ED06742		11/15/2022	Tuesday	17:32	5:32 PM			5	Suspected Serious Injury
E816989		07/03/2018	Tuesday	08:42	8:42 AM	4	Had NOT Been Drinking	1	No Apparent Injury
E775882		02/12/2018	Monday	10:39	10:39 AM	4	Had NOT Been Drinking	7	Possible Injury
EB72518		09/19/2021	Sunday	07:55	7:55 AM			1	No Apparent Injury
EC92806		09/22/2022	Thursday	16:20	4:20 PM			1	No Apparent Injury
EA08099		01/19/2020	Sunday	17:15	5:15 PM			1	No Apparent Injury
EB32115		05/01/2021	Saturday	19:52	7:52 PM			7	Possible Injury
EB68536		08/31/2021	Tuesday	09:34	9:34 AM			1	No Apparent Injury
EA27271		03/11/2020	Wednesday	12:46	12:46 PM			6	Suspected Minor Injury
EC74210		08/05/2022	Friday	07:22	7:22 AM			6	Suspected Minor Injury
EC85448		09/06/2022	Tuesday	16:52	4:52 PM			1	No Apparent Injury
EA22363		02/20/2020	Thursday	23:00	11:00 PM			7	Possible Injury
E796650		05/03/2018	Thursday	15:57	3:57 PM	4	Had NOT Been Drinking	1	No Apparent Injury
E800134		04/29/2018	Sunday	10:05	10:05 AM	4	Had NOT Been Drinking	1	No Apparent Injury
EC51063		05/21/2022	Saturday	13:04	1:04 PM			6	Suspected Minor Injury

REPORT NUMBER	FATAL COLS	SUSP SER INJ COLS	SUSP MINOR INJ COLS	POSS INJ COLS	TOTAL INJ COLS	# FAT	# SUSP SER INJ	# SUSP MINOR INJ	# POS INJ	TOTAL # INJ	# VEH	# PEDS	# PEDAL	FIRST COLLISION TYPE CODE
EC92796	0	0	1	0	1	0	0	1	0	1	2	0	0	14
EA85623	0	0	0	0	0	0	0	0	0	0	2	0	0	14
E993519	0	0	0	0	0	0	0	0	0	0	2	0	0	14
E993518	0	0	0	0	0	0	0	0	0	0	1	0	0	85
EA74287	0	0	0	1	1	0	0	0	1	1	2	0	0	14
E866086	0	0	0	0	0	0	0	0	0	0	2	0	0	14
E927796	0	0	0	0	0	0	0	0	0	0	2	0	0	14
EB68535	0	0	0	1	1	0	0	0	1	1	2	0	0	13
EC67196	0	0	0	0	0	0	0	0	0	0	2	0	0	28
EA85626	0	1	0	0	1	0	1	0	0	1	1	1	0	0
EB03882	0	0	0	0	0	0	0	0	0	0	2	0	0	13
E973195	0	0	0	0	0	0	0	0	0	0	2	0	0	11
EC67195	0	0	0	0	0	0	0	0	0	0	2	0	0	10
ED06742	0	1	0	0	1	0	1	0	0	1	1	0	1	6
E816989	0	0	0	0	0	0	0	0	0	0	2	0	0	28
E775882	0	0	0	1	1	0	0	0	1	1	1	0	1	5
EB72518	0	0	0	0	0	0	0	0	0	0	2	0	0	14
EC92806	0	0	0	0	0	0	0	0	0	0	1	0	0	85
EA08099	0	0	0	0	0	0	0	0	0	0	1	0	0	50
EB32115	0	0	0	1	1	0	0	0	1	1	1	0	0	85
EB68536	0	0	0	0	0	0	0	0	0	0	2	0	0	13
EA27271	0	0	1	0	1	0	0	1	0	1	2	0	0	14
EC74210	0	0	1	0	1	0	0	1	0	1	1	0	1	6
EC85448	0	0	0	0	0	0	0	0	0	0	3	0	0	14
EA22363	0	0	0	1	1	0	0	0	1	1	1	0	0	50
E796650	0	0	0	0	0	0	0	0	0	0	2	0	0	10
E800134	0	0	0	0	0	0	0	0	0	0	2	0	0	10
EC51063	0	0	1	0	1	0	0	1	0	1	3	0	0	14



REPORT NUMBER	FIRST COLLISION TYPE	FIRST OBJECT STRUCK CODE
EC92796	From same direction - both going straight - one stopped - rear-end	
EA85623	From same direction - both going straight - one stopped - rear-end	
E993519	From same direction - both going straight - one stopped - rear-end	
E993518	Vehicle Strikes Deer	
EA74287	From same direction - both going straight - one stopped - rear-end	
E866086	From same direction - both going straight - one stopped - rear-end	
E927796	From same direction - both going straight - one stopped - rear-end	
EB68535	From same direction - both going straight - both moving - rear-end	
EC67196	From opposite direction - one left turn - one straight	
EA85626	Vehicle going straight hits pedestrian	
EB03882	From same direction - both going straight - both moving - rear-end	
E973195	From same direction - both going straight - both moving - sideswipe	
EC67195	Entering at angle	
ED06742	Pedalcyclist Strikes Moving Vehicle	
E816989	From opposite direction - one left turn - one straight	
E775882	Vehicle Strikes Pedalcyclist	
EB72518	From same direction - both going straight - one stopped - rear-end	
EC92806	Vehicle Strikes Deer	
EA08099	Fixed object	69
EB32115	Vehicle Strikes Deer	
EB68536	From same direction - both going straight - both moving - rear-end	
EA27271	From same direction - both going straight - one stopped - rear-end	
EC74210	Pedalcyclist Strikes Moving Vehicle	
EC85448	From same direction - both going straight - one stopped - rear-end	
EA22363	Fixed object	14
E796650	Entering at angle	
E800134	Entering at angle	
EC51063	From same direction - both going straight - one stopped - rear-end	

REPORT NUMBER	FIRST OBJECT STRUCK	SECOND COLLISION TYPE CODE	SECOND COLLISION TYPE	SECOND OBJECT STRUCK CODE
EC92796				
EA85623				
E993519				
E993518				
EA74287				
E866086				
E927796				
EB68535				
EC67196				
EA85626				
EB03882				
E973195				
EC67195				
ED06742				
E816989				
E775882				
EB72518				
EC92806				
EA08099	Over Embankment - No Guardrail Present	50	Fixed object	56
EB32115				
EB68536				
EA27271				
EC74210				
EC85448		14	From same direction - both going straight - one stopped - rear-end	
EA22363	Metal Sign Post			
E796650				
E800134				
EC51063		14	From same direction - both going straight - one stopped - rear-end	

REPORT NUMBER	SECOND OBJECT STRUCK	JUNCTION RELATIONSHIP CODE	JUNCTION RELATIONSHIP	WEATHER CODE
EC92796		4	Not at Intersection and Not Related	1
EA85623		1	At Intersection and Related	2
E993519		1	At Intersection and Related	1
E993518		4	Not at Intersection and Not Related	2
EA74287		4	Not at Intersection and Not Related	1
E866086		1	At Intersection and Related	3
E927796		1	At Intersection and Related	1
EB68535		1	At Intersection and Related	1
EC67196		1	At Intersection and Related	1
EA85626		2	Intersection Related but Not at Intersection	1
EB03882		4	Not at Intersection and Not Related	2
E973195		4	Not at Intersection and Not Related	1
EC67195		3	At Driveway	1
ED06742		1	At Intersection and Related	1
E816989		1	At Intersection and Related	1
E775882		1	At Intersection and Related	1
EB72518		4	Not at Intersection and Not Related	1
EC92806		4	Not at Intersection and Not Related	1
EA08099	Tree or Stump (stationary)	4	Not at Intersection and Not Related	1
EB32115		4	Not at Intersection and Not Related	1
EB68536		7	Driveway Related but Not at Driveway	2
EA27271		3	At Driveway	1
EC74210		3	At Driveway	1
EC85448		2	Intersection Related but Not at Intersection	1
EA22363		1	At Intersection and Related	1
E796650		1	At Intersection and Related	1
E800134		3	At Driveway	3
EC51063		2	Intersection Related but Not at Intersection	1

REPORT NUMBER	WEATHER	ROADWAY SURFACE CONDITION CODE	ROADWAY SURFACE CONDITION	ROADWAY CHARACTERISTIC CODE	ROADWAY CHARACTERISTIC	LIGHTING CONDITION CODE	LIGHTING CONDITION
EC92796	Clear	1	Dry	6	Curve & Grade	6	Dark-No Street Lights
EA85623	Overcast	9	Unknown	1	Straight & Level	1	Daylight
E993519	Clear or Partly Cloudy	1	Dry			1	Daylight
E993518	Overcast	9	Unknown	1	Straight & Level	4	Dark-Street Lights On
EA74287	Clear or Partly Cloudy	1	Dry	1	Straight & Level	1	Daylight
E866086	Raining	2	Wet	3	Straight at Hillcr	3	Dusk
E927796	Clear or Partly Cloudy	1	Dry			1	Daylight
EB68535	Clear	1	Dry			1	Daylight
EC67196	Clear or Partly Cloudy	1	Dry	1	Straight & Level	1	Daylight
EA85626	Clear	1	Dry	1	Straight & Level	3	Dusk
EB03882	Overcast	1	Dry			4	Dark-Street Lights On
E973195	Clear or Partly Cloudy	1	Dry	1	Straight & Level	1	Daylight
EC67195	Clear or Partly Cloudy	1	Dry	1	Straight & Level	1	Daylight
ED06742	Clear	1	Dry	6	Curve & Grade	6	Dark-No Street Lights
E816989	Clear or Partly Cloudy	1	Dry	6	Curve & Grade	1	Daylight
E775882	Clear or Partly Cloudy	1	Dry	7	Curve at Hillcrest	1	Daylight
EB72518	Clear	2	Wet	6	Curve & Grade	1	Daylight
EC92806	Clear	1	Dry	7	Curve at Hillcrest	1	Daylight
EA08099	Clear	1	Dry	6	Curve & Grade	6	Dark-No Street Lights
EB32115	Clear	1	Dry	2	Straight & Grade	1	Daylight
EB68536	Overcast	1	Dry	6	Curve & Grade	1	Daylight
EA27271	Clear	1	Dry			1	Daylight
EC74210	Clear	1	Dry	6	Curve & Grade	1	Daylight
EC85448	Clear	1	Dry	6	Curve & Grade	1	Daylight
EA22363	Clear	1	Dry	6	Curve & Grade	8	Dark - Unknown Lightin
E796650	Clear or Partly Cloudy	1	Dry	6	Curve & Grade	1	Daylight
E800134	Raining	2	Wet	1	Straight & Level	1	Daylight
EC51063	Clear	1	Dry	1	Straight & Level	1	Daylight

REPORT NUMBER	MISCELLANEOUS TRAFFICWAY TYPE	MISCELLANEOUS TRAFFICWAY NUMBER	CO ONLY INTERSECTING COUNTY ROAD MILEPOST	CO ONLY INTERSECTING COUNTY ROAD MP AB IND	CO ONLY FEDERAL FUNCTIONAL CLASS	FIRST IMPACT LOCATION CODE
EC92796						A1
EA85623						A1
E993519						D1
E993518						D1
EA74287						A1
E866086						D1
E927796						A1
EB68535						E1
EC67196						D1
EA85626						A1
EB03882						D1
E973195						D1
EC67195						E1
ED06742						A1
E816989						D1
E775882						A1
EB72518						D1
EC92806						D1
EA08099						A0
EB32115						D1
EB68536						A1
EA27271						A1
EC74210						E1
EC85448						A1
EA22363						D0
E796650						D1
E800134						D1
EC51063						A2

REPORT NUMBER	FIRST IMPACT LOCATION (City, County & Misc Trafficways - 2010 forward)	SR ONLY VEH 1 MOVEMENT	SR ONLY VEH 2 MOVEMENT	SR ONLY URBAN/RURAL
EC92796	Lane 1 Increasing Milepost	Moving Straight	Stopped in Traffic - Legally Standing	Urban
EA85623	Lane 1 Increasing Milepost	Stopped in Traffic - Legally Standing	Moving Straight	Urban
E993519	Lane 1 Decreasing Milepost	Moving Straight	Stopped in Traffic - Legally Standing	Urban
E993518	Lane 1 Decreasing Milepost	Moving Straight	Unknown or Not Applicable	Urban
EA74287	Lane 1 Increasing Milepost	Stopped in Traffic - Legally Standing	Moving Straight	Urban
E866086	Lane 1 Decreasing Milepost	Moving Straight	Stopped in Traffic - Legally Standing	Urban
E927796	Lane 1 Increasing Milepost	Moving Straight	Stopped in Traffic - Legally Standing	Urban
EB68535	Intersecting Road Decreasing Milepost	Moving Straight	Moving Straight	Urban
EC67196	Lane 1 Decreasing Milepost	Turning Left	Moving Straight	Urban
EA85626	Lane 1 Increasing Milepost	Moving Straight	Moving Straight	Urban
EB03882	Lane 1 Decreasing Milepost	Moving Straight	Moving Straight	Urban
E973195	Lane 1 Decreasing Milepost	Change Lanes to Right	Moving Straight	Urban
EC67195	Intersecting Road Decreasing Milepost	Turning Right	Stopped in Traffic - Legally Standing	Urban
ED06742	Lane 1 Increasing Milepost	Turning Left	Moving Straight	Urban
E816989	Lane 1 Decreasing Milepost	Turning Left	Moving Straight	Urban
E775882	Lane 1 Increasing Milepost	Moving Straight	Moving Straight	Urban
EB72518	Lane 1 Decreasing Milepost	Moving Straight	Moving Straight	Urban
EC92806	Lane 1 Decreasing Milepost	Moving Straight	Unknown or Not Applicable	Urban
EA08099	Past Right Shoulder Increasing Milepost	Moving Straight	Unknown or Not Applicable	Urban
EB32115	Lane 1 Decreasing Milepost	Moving Straight	Unknown or Not Applicable	Urban
EB68536	Lane 1 Increasing Milepost	Moving Straight	Vehicle/Trailer in Tow	Urban
EA27271	Lane 1 Increasing Milepost	Moving Straight	Stopped in Traffic - Legally Standing	Urban
EC74210	Intersecting Road Decreasing Milepost	Stopped in Traffic - Legally Standing	Moving Straight	Urban
EC85448	Lane 1 Increasing Milepost	Stopped in Traffic - Legally Standing	Moving Straight	Urban
EA22363	Past Right Shoulder Decreasing Milepost	Turning Right	Unknown or Not Applicable	Urban
E796650	Lane 1 Decreasing Milepost	Turning Left	Moving Straight	Urban
E800134	Lane 1 Decreasing Milepost	Turning Right	Moving Straight	Urban
EC51063	Lane 2 Increasing Milepost	Moving Straight	Stopped in Traffic - Legally Standing	Urban

REPORT NUMBER	SR ONLY STATE FUNCTIONAL CLASS	VEHICLE 1 TYPE	VEHICLE 1 ACTION	VEHICLE 1 COMPASS DIRECTION FROM	VEHICLE 1 COMPASS DIRECTION TO
EC92796	U1	Pickup,Panel Truck or Vanette under 10,000 lb	Going Straight Ahead	West	East
EA85623	U1	Pickup,Panel Truck or Vanette under 10,000 lb	Stopped for Traffic	Vehicle Stopped	Vehicle Stopped
E993519	U1	Pickup,Panel Truck or Vanette under 10,000 lb	Going Straight Ahead	East	West
E993518	U1	Passenger Car	Going Straight Ahead	East	West
EA74287	U1	Passenger Car	Stopped at Signal or Stop Sign	West	Vehicle Stopped
E866086	U1	Pickup,Panel Truck or Vanette under 10,000 lb	Going Straight Ahead	East	West
E927796	U1	Pickup,Panel Truck or Vanette under 10,000 lb	Going Straight Ahead	West	East
EB68535	U1	Pickup,Panel Truck or Vanette under 10,000 lb	Starting in Traffic Lane	North	South
EC67196	U1	Passenger Car	Making Left Turn	West	North
EA85626	U1	Pickup,Panel Truck or Vanette under 10,000 lb	Going Straight Ahead	West	East
EB03882	U1	Passenger Car	Going Straight Ahead	East	West
E973195	U1	Pickup,Panel Truck or Vanette under 10,000 lb	Changing Lanes	East	West
EC67195	U1	Pickup,Panel Truck or Vanette under 10,000 lb	Making Right Turn	East	North
ED06742	U1	Pickup,Panel Truck or Vanette under 10,000 lb	Making Left Turn	East	South
E816989	U1	Passenger Car	Making Left Turn	West	North
E775882	U1	Pickup,Panel Truck or Vanette under 10,000 lb	Going Straight Ahead	North	South
EB72518	U1	Pickup,Panel Truck or Vanette under 10,000 lb	Going Straight Ahead	East	West
EC92806	U1	Pickup,Panel Truck or Vanette under 10,000 lb	Going Straight Ahead	East	West
EA08099	U1	Pickup,Panel Truck or Vanette under 10,000 lb	Going Straight Ahead	South	North
EB32115	U1	Motorcycle	Going Straight Ahead	North	South
EB68536	U1	Pickup,Panel Truck or Vanette under 10,000 lb	Going Straight Ahead	Southwest	Northeast
EA27271	U1	Motorcycle	Going Straight Ahead	Northwest	Southeast
EC74210	U1	Pickup,Panel Truck or Vanette under 10,000 lb	Stopped at Signal or Stop Sign	Vehicle Stopped	Vehicle Stopped
EC85448	U1	Passenger Car	Stopped for Traffic	Vehicle Stopped	Vehicle Stopped
EA22363	U1	Pickup,Panel Truck or Vanette under 10,000 lb	Making Right Turn	East	Northwest
E796650	U1	Pickup,Panel Truck or Vanette under 10,000 lb	Making Left Turn	North	East
E800134	U1	Truck (Flatbad, Van, etc)	Making Right Turn	West	South
EC51063	U1	Pickup,Panel Truck or Vanette under 10,000 lb	Going Straight Ahead	West	East

REPORT NUMBER	VEHICLE 1 TRAFFIC CONTROL	VEHICLE 1 POSTED SPEED	VEHICLE 1 ROADWAY TYPE	VEHICLE 1 ROADWAY SURFACE TYPE	VEHICLE 2 TYPE
EC92796	No Traffic Control	30	Two Way - Undivided	Blacktop	Pickup,Panel Truck or Vanette under 10,000 lb
EA85623	Signals	30	Two Way - Divided, no Barrier	Blacktop	Passenger Car
E993519	Flashing Amber	30	Two Way - Divided, with Barrier	Blacktop	Passenger Car
E993518	No Traffic Control	30	Two Way - Divided, no Barrier	Blacktop	
EA74287	Signals		Two Way - Divided, with Barrier	Blacktop	Pickup,Panel Truck or Vanette under 10,000 lb
E866086	Flashing Amber	30	Two Way - Divided, no Barrier	Blacktop	Pickup,Panel Truck or Vanette under 10,000 lb
E927796	Unknown		Two Way - Undivided	Concrete	Passenger Car
EB68535	Stop Sign		Two Way - Undivided	Blacktop	Passenger Car
EC67196	No Traffic Control	30	Two Way - Undivided	Blacktop	Passenger Car
EA85626	Flashing Amber	30	Two Way - Divided, with Barrier	Blacktop	
EB03882	No Traffic Control	30	Two Way - Divided, no Barrier	Concrete	Pickup,Panel Truck or Vanette under 10,000 lb
E973195	No Traffic Control	30	Two Way - Undivided	Blacktop	Passenger Car
EC67195	No Traffic Control		Other	Blacktop	Passenger Car
ED06742	No Traffic Control	30	Center-Two Way Left Turn Lane	Blacktop	
E816989	No Traffic Control	30	Two Way - Undivided	Blacktop	Pickup,Panel Truck or Vanette under 10,000 lb
E775882	Stop Sign	25	Two Way - Divided, no Barrier	Blacktop	
EB72518	No Traffic Control	30	Two Way - Undivided	Blacktop	Pickup,Panel Truck or Vanette under 10,000 lb
EC92806	No Traffic Control	30	Two Way - Divided, no Barrier	Blacktop	
EA08099	No Traffic Control	30	Two Way - Divided, no Barrier	Blacktop	
EB32115	No Traffic Control	30	Two Way - Undivided	Blacktop	
EB68536	No Traffic Control	30	Two Way - Undivided	Blacktop	Pickup,Panel Truck or Vanette under 10,000 lb
EA27271	No Traffic Control	30	Two Way - Divided, no Barrier	Blacktop	Passenger Car
EC74210	Stop Sign	30	Two Way - Undivided	Concrete	
EC85448	No Traffic Control	30	Two Way - Divided, no Barrier	Blacktop	Pickup,Panel Truck or Vanette under 10,000 lb
EA22363	No Traffic Control	25	Two Way - Undivided	Blacktop	
E796650	Stop Sign		Two Way - Undivided	Blacktop	Passenger Car
E800134	Stop Sign	25	Two Way - Divided, no Barrier	Blacktop	Pickup,Panel Truck or Vanette under 10,000 lb
EC51063	Signals	30	Two Way - Undivided	Blacktop	Pickup,Panel Truck or Vanette under 10,000 lb



REPORT NUMBER	VEHICLE 2 ACTION	VEHICLE 2 COMPASS DIRECTION FROM	VEHICLE 2 COMPASS DIRECTION TO	VEHICLE 2 TRAFFIC CONTROL	VEHICLE 2 POSTED SPEED	VEHICLE 2 ROADWAY TYPE
EC92796	Stopped in Roadway	Vehicle Stopped	Vehicle Stopped	No Traffic Control	30	Two Way - Undivided
EA85623	Going Straight Ahead	West	East	Signals	30	Two Way - Divided, no Barrier
E993519	Stopped for Traffic	Vehicle Stopped	Vehicle Stopped	Flashing Amber	30	Two Way - Divided, with Barrier
E993518						
EA74287	Going Straight Ahead	West	East	Signals		Two Way - Divided, with Barrier
E866086	Stopped for Traffic	East	Vehicle Stopped	Flashing Amber	30	Two Way - Divided, no Barrier
E927796	Stopped for Traffic	West	Vehicle Stopped	Unknown		Two Way - Undivided
EB68535	Starting in Traffic Lane	North	South	Stop Sign		Two Way - Undivided
EC67196	Going Straight Ahead	East	West	No Traffic Control	30	Two Way - Undivided
EA85626						
EB03882	Slowing	East	West	No Traffic Control		Two Way - Undivided
E973195	Going Straight Ahead	East	West	No Traffic Control	30	Two Way - Undivided
EC67195	Stopped at Signal or Stop Sign	Vehicle Stopped	Vehicle Stopped	Stop Sign		Other
ED06742						
E816989	Going Straight Ahead	East	West	No Traffic Control	30	Two Way - Undivided
E775882						
EB72518	Stopped for Traffic	Vehicle Stopped	Vehicle Stopped	No Traffic Control	30	Two Way - Undivided
EC92806						
EA08099						
EB32115						
EB68536	Going Straight Ahead	Southwest	Northeast	No Traffic Control	30	Two Way - Undivided
EA27271	Stopped for Traffic	Vehicle Stopped	Vehicle Stopped	No Traffic Control		Two Way - Divided, no Barrier
EC74210						
EC85448	Going Straight Ahead	West	East	No Traffic Control	30	
EA22363						
E796650	Going Straight Ahead	East	West	No Traffic Control		Two Way - Divided, no Barrier
E800134	Going Straight Ahead	West	East	No Traffic Control	25	Two Way - Divided, no Barrier
EC51063	Stopped for Traffic	Vehicle Stopped	Vehicle Stopped	Signals	30	Two Way - Undivided

REPORT NUMBER	VEHICLE 2 ROADWAY SURFACE TYPE	VEHICLE 3 TYPE	VEHICLE 3 ACTION	VEHICLE 3 COMPASS DIRECTION FROM	VEHICLE 3 COMPASS DIRECTION TO
EC92796	Blacktop				
EA85623	Blacktop				
E993519	Blacktop				
E993518					
EA74287	Blacktop				
E866086	Blacktop				
E927796	Concrete				
EB68535	Blacktop				
EC67196	Blacktop				
EA85626					
EB03882	Concrete				
E973195	Blacktop				
EC67195	Blacktop				
ED06742					
E816989	Blacktop				
E775882					
EB72518	Blacktop				
EC92806					
EA08099					
EB32115					
EB68536	Blacktop				
EA27271	Blacktop				
EC74210					
EC85448	Blacktop	Pickup,Panel Truck or Vanette under 10,000 lb	Going Straight Ahead	West	East
EA22363					
E796650	Blacktop				
E800134	Blacktop				
EC51063	Blacktop	Pickup,Panel Truck or Vanette under 10,000 lb	Stopped at Signal or Stop Sign	Vehicle Stopped	Vehicle Stopped

REPORT NUMBER	VEHICLE 3 TRAFFIC CONTROL	VEHICLE 3 POSTED SPEED	VEHICLE 3 ROADWAY TYPE	VEHICLE 3 ROADWAY SURFACE TYPE	MV DRIVER CONTRIBUTING CIRCUMSTANCE 1 (UNIT 1)
EC92796					Unknown Distraction
EA85623					None
E993519					Follow Too Closely
E993518					None
EA74287					None
E866086					Inattention
E927796					Operating Defective Equipment
EB68535					Distractions Outside Vehicle
EC67196					Did Not Grant RW to Vehicle
EA85626					Distractions Outside Vehicle
EB03882					Follow Too Closely
E973195					Did Not Grant RW to Vehicle
EC67195					Did Not Grant RW to Vehicle
ED06742					Did Not Grant R/W to Non Motorist
E816989					Inattention
E775882					Inattention
EB72518					Unknown Distraction
EC92806					None
EA08099					Apparently Asleep or Fatigued
EB32115					Other Contributing Circ Not Listed
EB68536					Follow Too Closely
EA27271					Follow Too Closely
EC74210					None
EC85448	No Traffic Control			Blacktop	None
EA22363					Other Contributing Circ Not Listed
E796650					Improper Turn/Merge
E800134					Did Not Grant RW to Vehicle
EC51063	Signals	30	Two Way - Undivided	Blacktop	Under Influence of Alcohol

REPORT NUMBER	MV DRIVER CONTRIBUTING CIRCUMSTANCE 2 (UNIT 1)	MV DRIVER CONTRIBUTING CIRCUMSTANCE 3 (UNIT 1)
EC92796		
EA85623		
E993519		
E993518		
EA74287		
E866086	Exceeding Reas. Safe Speed	
E927796		
EB68535		
EC67196		
EA85626		
EB03882		
E973195		
EC67195		
ED06742		
E816989	Did Not Grant RW to Vehicle	
E775882		
EB72518		
EC92806		
EA08099		
EB32115		
EB68536		
EA27271		
EC74210		
EC85448		
EA22363		
E796650		
E800134		
EC51063		

REPORT NUMBER	MV DRIVER MISC ACTION 1 (UNIT 1)	MV DRIVER MISC ACTION 2 (UNIT 1)	MV DRIVER MISC ACTION 3 (UNIT 1)
EC92796			
EA85623			
E993519			
E993518			
EA74287			
E866086			
E927796			
EB68535			
EC67196			
EA85626			
EB03882			
E973195			
EC67195			
ED06742			
E816989			
E775882			
EB72518			
EC92806			
EA08099			
EB32115			
EB68536			
EA27271			
EC74210			
EC85448			
EA22363			
E796650	Turn after stopping at red flashing light or stop sign		
E800134			
EC51063			

REPORT NUMBER	MV DRIVER CONTRIBUTING CIRCUMSTANCE 1 (UNIT 2)	MV DRIVER CONTRIBUTING CIRCUMSTANCE 2 (UNIT 2)	MV DRIVER CONTRIBUTING CIRCUMSTANCE 3 (UNIT 2)
EC92796	Distractions Outside Vehicle		
EA85623	Unknown Distraction		
E993519	None		
E993518			
EA74287	Distractions Outside Vehicle		
E866086	None		
E927796	None		
EB68535	None		
EC67196	None		
EA85626			
EB03882	None		
E973195	Driver Not Distracted		
EC67195	None		
ED06742			
E816989	None		
E775882			
EB72518	None		
EC92806			
EA08099			
EB32115			
EB68536	Follow Too Closely		
EA27271	None		
EC74210			
EC85448	None		
EA22363			
E796650	None		
E800134	Driver Not Distracted		
EC51063	None		

REPORT NUMBER	MV DRIVER MISC ACTION 1 (UNIT 2)
EC92796	
EA85623	
E993519	
E993518	
EA74287	
E866086	Stopped for pedestrian / pedalcyclist
E927796	Stopped for pedestrian / pedalcyclist
EB68535	
EC67196	
EA85626	
EB03882	
E973195	
EC67195	
ED06742	
E816989	
E775882	
EB72518	
EC92806	
EA08099	
EB32115	
EB68536	
EA27271	
EC74210	
EC85448	
EA22363	
E796650	
E800134	
EC51063	

REPORT NUMBER	MV DRIVER MISC ACTION 2 (UNIT 2)	MV DRIVER MISC ACTION 3 (UNIT 2)	MV DRIVER CONTRIBUTING CIRCUMSTANCE 1 (UNIT 3)
EC92796			
EA85623			
E993519			
E993518			
EA74287			
E866086			
E927796			
EB68535			
EC67196			
EA85626			
EB03882			
E973195			
EC67195			
ED06742			
E816989			
E775882			
EB72518			
EC92806			
EA08099			
EB32115			
EB68536			
EA27271			
EC74210			
EC85448			Follow Too Closely
EA22363			
E796650			
E800134			
EC51063			None



REPORT NUMBER	MV DRIVER CONTRIBUTING CIRCUMSTANCE 2 (UNIT 3)	MV DRIVER CONTRIBUTING CIRCUMSTANCE 3 (UNIT 3)	MV DRIVER MISC ACTION 1 (UNIT 3)
EC92796			
EA85623			
E993519			
E993518			
EA74287			
E866086			
E927796			
EB68535			
EC67196			
EA85626			
EB03882			
E973195			
EC67195			
ED06742			
E816989			
E775882			
EB72518			
EC92806			
EA08099			
EB32115			
EB68536			
EA27271			
EC74210			
EC85448			
EA22363			
E796650			
E800134			
EC51063			

REPORT NUMBER	MV DRIVER MISC ACTION 2 (UNIT 3)	MV DRIVER MISC ACTION 3 (UNIT 3)	PEDESTRIAN ACTION (UNIT 2)
EC92796			
EA85623			
E993519			
E993518			
EA74287			
E866086			
E927796			
EB68535			
EC67196			
EA85626			Xing at Intersection with Signal
EB03882			
E973195			
EC67195			
ED06742			
E816989			
E775882			
EB72518			
EC92806			
EA08099			
EB32115			
EB68536			
EA27271			
EC74210			
EC85448			
EA22363			
E796650			
E800134			
EC51063			

REPORT NUMBER	PEDESTRIAN CONTRIBUTING CIRCUMSTANCE 1 (UNIT 2)	PEDESTRIAN CONTRIBUTING CIRCUMSTANCE 2 (UNIT 2)	PEDESTRIAN CONTRIBUTING CIRCUMSTANCE 3 (UNIT 2)	PEDESTRIAN WAS USING (UNIT 2)	PEDESTRIAN ACTION (UNIT 3)	PEDESTRIAN CONTRIBUTING CIRCUMSTANCE 1 (UNIT 3)
EC92796						
EA85623						
E993519						
E993518						
EA74287						
E866086						
E927796						
EB68535						
EC67196						
EA85626	None			Marked X walk		
EB03882						
E973195						
EC67195						
ED06742						
E816989						
E775882						
EB72518						
EC92806						
EA08099						
EB32115						
EB68536						
EA27271						
EC74210						
EC85448						
EA22363						
E796650						
E800134						
EC51063						

REPORT NUMBER	PEDESTRIAN CONTRIBUTING CIRCUMSTANCE 2 (UNIT 3)	PEDESTRIAN CONTRIBUTING CIRCUMSTANCE 3 (UNIT 3)	PEDESTRIAN WAS USING (UNIT 3)	PEDESTRIAN ACTION (UNIT 4)	PEDESTRIAN CONTRIBUTING CIRCUMSTANCE 1 (UNIT 4)	PEDESTRIAN CONTRIBUTING CIRCUMSTANCE 2 (UNIT 4)	PEDESTRIAN CONTRIBUTING CIRCUMSTANCE 3 (UNIT 4)
EC92796							
EA85623							
E993519							
E993518							
EA74287							
E866086							
E927796							
EB68535							
EC67196							
EA85626							
EB03882							
E973195							
EC67195							
ED06742							
E816989							
E775882							
EB72518							
EC92806							
EA08099							
EB32115							
EB68536							
EA27271							
EC74210							
EC85448							
EA22363							
E796650							
E800134							
EC51063							

REPORT NUMBER	PEDESTRIAN WAS USING (UNIT 4)	BICYCLIST ACTION (UNIT 1)	BICYCLIST CONTRIBUTING CIRCUMSTANCE 1 (UNIT 1)	BICYCLIST CONTRIBUTING CIRCUMSTANCE 2 (UNIT 1)	BICYCLIST CONTRIBUTING CIRCUMSTANCE 3 (UNIT 1)	BICYCLIST WAS USING (UNIT 1)
EC92796						
EA85623						
E993519						
E993518						
EA74287						
E866086						
E927796						
EB68535						
EC67196						
EA85626						
EB03882						
E973195						
EC67195						
ED06742						
E816989						
E775882						
EB72518						
EC92806						
EA08099						
EB32115						
EB68536						
EA27271						
EC74210						
EC85448						
EA22363						
E796650						
E800134						
EC51063						

REPORT NUMBER	BICYCLIST ACTION (UNIT 2)	BICYCLIST CONTRIBUTING CIRCUMSTANCE 1 (UNIT 2)	BICYCLIST CONTRIBUTING CIRCUMSTANCE 2 (UNIT 2)	BICYCLIST CONTRIBUTING CIRCUMSTANCE 3 (UNIT 2)
EC92796				
EA85623				
E993519				
E993518				
EA74287				
E866086				
E927796				
EB68535				
EC67196				
EA85626				
EB03882				
E973195				
EC67195				
ED06742	Riding with Traffic	None		
E816989				
E775882	Riding with Traffic	None		
EB72518				
EC92806				
EA08099				
EB32115				
EB68536				
EA27271				
EC74210	Riding Against Traffic	Other Contributing Circ Not Listed	Exceeding Reas. Safe Speed	Did Not Grant RW to Vehicle
EC85448				
EA22363				
E796650				
E800134				
EC51063				

REPORT NUMBER	BICYCLIST WAS USING (UNIT 2)	BICYCLIST ACTION (UNIT 3)	BICYCLIST CONTRIBUTING CIRCUMSTANCE 1 (UNIT 3)	BICYCLIST CONTRIBUTING CIRCUMSTANCE 2 (UNIT 3)	BICYCLIST CONTRIBUTING CIRCUMSTANCE 3 (UNIT 3)	BICYCLIST WAS USING (UNIT 3)	WA STATE PLANE SOUTH - X	WA STATE PLANE SOUTH - Y
EC92796							1079848.78	1018397.37
EA85623							1080190.64	1018309.3
E993519							1080189.87	1018317.4
E993518							1080217.09	1018311.91
EA74287							1080209.96	1018313.47
E866086							1080190.85	1018314.45
E927796							1080190.39	1018309.02
EB68535							1080190.64	1018309.3
EC67196							1080190.64	1018309.3
EA85626							1080251.36	1018304.29
EB03882							1080290.05	1018295.69
E973195							1080320.73	1018290.19
EC67195							1080400.72	1018273.04
ED06742	Designated Bike Route						1080465.16	1018251.34
E816989							1080725.21	1018207.62
E775882	Designated Bike Route						1080730.08	1018208.66
EB72518							1080884.93	1018202.39
EC92806							1081099.66	1018223.06
EA08099							1081636.57	1018522.04
EB32115							1082201.52	1019400.72
EB68536							1082235.93	1019421.91
EA27271							1082278.97	1019492.82
EC74210	Shoulder						1082370.8	1019579.15
EC85448							1082438.89	1019631.41
EA22363							1082499.12	1019681.53
E796650							1082501.35	1019689.19
E800134							1082775.37	1019819.67
EC51063							1083000.4	1019912.1

REPORT NUMBER	JURISDICTION	COUNTY	CITY	TRIBAL RESERVATION NAME	INVESTIGATIVE AGENCY	REPORT NUMBER	INDEXED PRIMARY TRAFFICWAY
EB93823	State Route	Jefferson	Port Townsend		Municipal/City Police	EB93823	020
EA95990	State Route	Jefferson	Port Townsend		Municipal/City Police	EA95990	020
E873412	State Route	Jefferson	Port Townsend		Municipal/City Police	E873412	020
E850159	State Route	Jefferson	Port Townsend		Municipal/City Police	E850159	020
ED08853	State Route	Jefferson	Port Townsend		Municipal/City Police	ED08853	020
EB50211	State Route	Jefferson	Port Townsend		Municipal/City Police	EB50211	020
E916866	State Route	Jefferson	Port Townsend		Municipal/City Police	E916866	020
E835759	State Route	Jefferson	Port Townsend		Municipal/City Police	E835759	020
E808971	State Route	Jefferson	Port Townsend		Municipal/City Police	E808971	020
EC18545	State Route	Jefferson	Port Townsend		County Sheriff	EC18545	020
EA85622	State Route	Jefferson	Port Townsend		Municipal/City Police	EA85622	020
E980897	State Route	Jefferson	Port Townsend		Municipal/City Police	E980897	020
EC09154	State Route	Jefferson	Port Townsend		Municipal/City Police	EC09154	020
E907987	State Route	Jefferson	Port Townsend		Municipal/City Police	E907987	020
ED20981	State Route	Jefferson	Port Townsend		Municipal/City Police	ED20981	020
EB97464	State Route	Jefferson	Port Townsend		Municipal/City Police	EB97464	020
E825573	State Route	Jefferson	Port Townsend		Municipal/City Police	E825573	020
E811035	State Route	Jefferson	Port Townsend		Municipal/City Police	E811035	020
E970448	State Route	Jefferson	Port Townsend		Municipal/City Police	E970448	020
EA72438	State Route	Jefferson	Port Townsend		County Sheriff	EA72438	020
E807644	State Route	Jefferson	Port Townsend		Municipal/City Police	E807644	020
EA71238	State Route	Jefferson	Port Townsend		Municipal/City Police	EA71238	020
E861752	State Route	Jefferson	Port Townsend		Municipal/City Police	E861752	020
E794023	State Route	Jefferson	Port Townsend		Municipal/City Police	E794023	020
E819332	State Route	Jefferson	Port Townsend		Municipal/City Police	E819332	020
EC11561	State Route	Jefferson	Port Townsend		Municipal/City Police	EC11561	020
EB50209	State Route	Jefferson	Port Townsend		Municipal/City Police	EB50209	020
EA11921	State Route	Jefferson	Port Townsend		Municipal/City Police	EA11921	020



REPORT NUMBER	PRIMARY TRAFFICWAY	BLOCK NUMBER	MILEPOST	A /B	MAINLINE ARM	SR ONLY ACCUMULATIVE ROUTE MILEPOST (ARM)	SR ONLY HISTORY/ SUSPENSE	INTERSECTING TRAFFICWAY	DIST FROM REF POINT	MI or FT	COMP DIR FROM REF POINT
EB93823	020		11.51		11.52	11.52	No				
EA95990	020		11.52		11.53	11.53	No				
E873412	020		11.52		11.53	11.53	No				
E850159	020		11.52		11.53	11.53	No				
ED08853	020		11.52		11.53	11.53	No				
EB50211	020		11.53		11.54	11.54	No				
E916866	020		11.55		11.56	11.56	No				
E835759	020		11.56		11.57	11.57	No				
E808971	020		11.59		11.6	11.6	No				
EC18545	020		11.66		11.67	11.67	No				
EA85622	020		11.73		11.74	11.74	No				
E980897	020		11.75		11.76	11.76	No				
EC09154	020		11.75		11.76	11.76	No				
E907987	020		11.79		11.8	11.8	No				
ED20981	020		11.79		11.8	11.8	No				
EB97464	020		11.79		11.8	11.8	No				
E825573	020		11.90		11.91	11.91	No				
E811035	020		11.91		11.92	11.92	No				
E970448	020		11.95		11.96	11.96	No				
EA72438	020		11.95		11.96	11.96	No				
E807644	020		12.00		12.01	12.01	No				
EA71238	020		12.01		12.02	12.02	No				
E861752	020		12.01		12.02	12.02	No				
E794023	020		12.03		12.04	12.04	No				
E819332	020		12.07		12.08	12.08	No				
EC11561	020		12.07		12.08	12.08	No				
EB50209	020		12.07		12.08	12.08	No				
EA11921	020		12.18		12.19	12.19	No				

REPORT NUMBER	REFERENCE POINT NAME	DATE	DAY NAME	TIME 24	TIME	MOST SEVERE SOBRIETY TYPE CODE	MOST SEVERE SOBRIETY TYPE	MOST SEVERE INJURY TYPE CODE	MOST SEVERE INJURY TYPE
EB93823		11/19/2021	Friday	08:36	8:36 AM			5	Suspected Serious Injury
EA95990		12/22/2020	Tuesday	11:50	11:50 AM			1	No Apparent Injury
E873412		12/16/2018	Sunday	17:36	5:36 PM	4	Had NOT Been Drinking	1	No Apparent Injury
E850159		10/12/2018	Friday	14:50	2:50 PM	4	Had NOT Been Drinking	5	Suspected Serious Injury
ED08853		11/27/2022	Sunday	06:55	6:55 AM			1	No Apparent Injury
EB50211		07/19/2021	Monday	09:10	9:10 AM			1	No Apparent Injury
E916866		05/02/2019	Thursday	12:15	12:15 PM	4	Had NOT Been Drinking	7	Possible Injury
E835759		09/02/2018	Sunday	14:00	2:00 PM	4	Had NOT Been Drinking	1	No Apparent Injury
E808971		06/06/2018	Wednesday	15:17	3:17 PM	4	Had NOT Been Drinking	7	Possible Injury
EC18545		01/22/2022	Saturday	10:55	10:55 AM			1	No Apparent Injury
EA85622		11/04/2020	Wednesday	14:25	2:25 PM			1	No Apparent Injury
E980897		10/08/2019	Tuesday	14:47	2:47 PM	4	Had NOT Been Drinking	1	No Apparent Injury
EC09154		12/16/2021	Thursday	16:40	4:40 PM			1	No Apparent Injury
E907987		03/26/2019	Tuesday	11:19	11:19 AM	4	Had NOT Been Drinking	1	No Apparent Injury
ED20981		12/20/2022	Tuesday	08:45	8:45 AM			6	Suspected Minor Injury
EB97464		11/30/2021	Tuesday	07:54	7:54 AM			7	Possible Injury
E825573		08/04/2018	Saturday	14:00	2:00 PM	4	Had NOT Been Drinking	1	No Apparent Injury
E811035		06/11/2018	Monday	07:35	7:35 AM	4	Had NOT Been Drinking	1	No Apparent Injury
E970448		10/07/2019	Monday	18:42	6:42 PM	4	Had NOT Been Drinking	1	No Apparent Injury
EA72438		10/14/2020	Wednesday	17:42	5:42 PM			1	No Apparent Injury
E807644		06/04/2018	Monday	18:55	6:55 PM	4	Had NOT Been Drinking	1	No Apparent Injury
EA71238		09/22/2020	Tuesday	15:53	3:53 PM			1	No Apparent Injury
E861752		11/16/2018	Friday	17:00	5:00 PM	4	Had NOT Been Drinking	7	Possible Injury
E794023		04/30/2018	Monday	15:29	3:29 PM	4	Had NOT Been Drinking	7	Possible Injury
E819332		07/15/2018	Sunday	14:39	2:39 PM	4	Had NOT Been Drinking	1	No Apparent Injury
EC11561		01/11/2022	Tuesday	17:03	5:03 PM			1	No Apparent Injury
EB50209		07/19/2021	Monday	07:49	7:49 AM			7	Possible Injury
EA11921		02/02/2020	Sunday	14:33	2:33 PM			1	No Apparent Injury

REPORT NUMBER	FATAL COLS	SUSP SER INJ COLS	SUSP MINOR INJ COLS	POSS INJ COLS	TOTAL INJ COLS	# FAT	# SUSP SER INJ	# SUSP MINOR INJ	# POS INJ	TOTAL # INJ	# VEH	# PEDS	# PEDAL	FIRST COLLISION TYPE CODE
EB93823	0	1	0	0	1	0	2	0	0	2	2	0	0	10
EA95990	0	0	0	0	0	0	0	0	0	0	2	0	0	84
E873412	0	0	0	0	0	0	0	0	0	0	2	0	0	28
E850159	0	1	0	0	1	0	1	0	0	1	1	0	1	6
ED08853	0	0	0	0	0	0	0	0	0	0	1	0	0	50
EB50211	0	0	0	0	0	0	0	0	0	0	2	0	0	16
E916866	0	0	0	1	1	0	0	0	1	1	2	0	0	14
E835759	0	0	0	0	0	0	0	0	0	0	2	0	0	14
E808971	0	0	0	1	1	0	0	0	2	2	3	0	0	14
EC18545	0	0	0	0	0	0	0	0	0	0	2	0	0	13
EA85622	0	0	0	0	0	0	0	0	0	0	2	0	0	13
E980897	0	0	0	0	0	0	0	0	0	0	2	0	0	10
EC09154	0	0	0	0	0	0	0	0	0	0	2	0	0	10
E907987	0	0	0	0	0	0	0	0	0	0	2	0	0	10
ED20981	0	0	1	0	1	0	0	1	0	1	2	0	0	10
EB97464	0	0	0	1	1	0	0	0	1	1	1	1	0	0
E825573	0	0	0	0	0	0	0	0	0	0	2	0	0	10
E811035	0	0	0	0	0	0	0	0	0	0	1	0	0	85
E970448	0	0	0	0	0	0	0	0	0	0	2	0	0	14
EA72438	0	0	0	0	0	0	0	0	0	0	2	0	0	10
E807644	0	0	0	0	0	0	0	0	0	0	2	0	0	11
EA71238	0	0	0	0	0	0	0	0	0	0	2	0	0	11
E861752	0	0	0	1	1	0	0	0	1	1	1	1	0	2
E794023	0	0	0	1	1	0	0	0	1	1	2	0	0	14
E819332	0	0	0	0	0	0	0	0	0	0	2	0	0	14
EC11561	0	0	0	0	0	0	0	0	0	0	2	0	0	28
EB50209	0	0	0	1	1	0	0	0	1	1	2	0	0	14
EA11921	0	0	0	0	0	0	0	0	0	0	2	0	0	26

REPORT NUMBER	FIRST COLLISION TYPE	FIRST OBJECT STRUCK CODE
EB93823	Entering at angle	
EA95990	Same direction -- both turning left -- one stopped -- rear end	
E873412	From opposite direction - one left turn - one straight	
E850159	Pedalcyclist Strikes Moving Vehicle	
ED08853	Fixed object	19
EB50211	From same direction - one right turn - one straight	
E916866	From same direction - both going straight - one stopped - rear-end	
E835759	From same direction - both going straight - one stopped - rear-end	
E808971	From same direction - both going straight - one stopped - rear-end	
EC18545	From same direction - both going straight - both moving - rear-end	
EA85622	From same direction - both going straight - both moving - rear-end	
E980897	Entering at angle	
EC09154	Entering at angle	
E907987	Entering at angle	
ED20981	Entering at angle	
EB97464	Vehicle going straight hits pedestrian	
E825573	Entering at angle	
E811035	Vehicle Strikes Deer	
E970448	From same direction - both going straight - one stopped - rear-end	
EA72438	Entering at angle	
E807644	From same direction - both going straight - both moving - sideswipe	
EA71238	From same direction - both going straight - both moving - sideswipe	
E861752	Vehicle turning left hits pedestrian	
E794023	From same direction - both going straight - one stopped - rear-end	
E819332	From same direction - both going straight - one stopped - rear-end	
EC11561	From opposite direction - one left turn - one straight	
EB50209	From same direction - both going straight - one stopped - rear-end	
EA11921	From opposite direction - both going straight - sideswipe	

REPORT NUMBER	FIRST OBJECT STRUCK	SECOND COLLISION TYPE CODE	SECOND COLLISION TYPE	SECOND OBJECT STRUCK CODE
EB93823		50	Fixed object	56
EA95990				
E873412				
E850159				
ED08853	Signal Pole	50	Fixed object	91
EB50211				
E916866				
E835759				
E808971		14	From same direction - both going straight - one stopped - rear-end	
EC18545				
EA85622				
E980897				
EC09154				
E907987				
ED20981				
EB97464				
E825573				
E811035				
E970448				
EA72438				
E807644				
EA71238				
E861752				
E794023				
E819332				
EC11561				
EB50209				
EA11921				

REPORT NUMBER	SECOND OBJECT STRUCK	JUNCTION RELATIONSHIP CODE	JUNCTION RELATIONSHIP	WEATHER CODE
EB93823	Tree or Stump (stationary)	1	At Intersection and Related	1
EA95990		1	At Intersection and Related	1
E873412		1	At Intersection and Related	3
E850159		1	At Intersection and Related	1
ED08853	Over Roadway Power Lines	1	At Intersection and Related	1
EB50211		1	At Intersection and Related	1
E916866		2	Intersection Related but Not at Intersection	1
E835759		2	Intersection Related but Not at Intersection	1
E808971		2	Intersection Related but Not at Intersection	1
EC18545		5	At Intersection and Not Related	1
EA85622		4	Not at Intersection and Not Related	2
E980897		3	At Driveway	1
EC09154		3	At Driveway	3
E907987		1	At Intersection and Related	1
ED20981		1	At Intersection and Related	4
EB97464		1	At Intersection and Related	1
E825573		1	At Intersection and Related	1
E811035		4	Not at Intersection and Not Related	1
E970448		1	At Intersection and Related	3
EA72438		1	At Intersection and Related	1
E807644		2	Intersection Related but Not at Intersection	1
EA71238		1	At Intersection and Related	1
E861752		1	At Intersection and Related	1
E794023		2	Intersection Related but Not at Intersection	1
E819332		1	At Intersection and Related	1
EC11561		1	At Intersection and Related	3
EB50209		2	Intersection Related but Not at Intersection	1
EA11921		5	At Intersection and Not Related	1

REPORT NUMBER	WEATHER	ROADWAY SURFACE CONDITION CODE	ROADWAY SURFACE CONDITION	ROADWAY CHARACTERISTIC CODE	ROADWAY CHARACTERISTIC	LIGHTING CONDITION CODE	LIGHTING CONDITION
EB93823	Clear	1	Dry	2	Straight & Grade	1	Daylight
EA95990	Clear or Partly Cloudy	1	Dry	1	Straight & Level	1	Daylight
E873412	Raining	2	Wet			4	Dark-Street Lights On
E850159	Clear or Partly Cloudy	1	Dry			1	Daylight
ED08853	Clear	1	Dry	1	Straight & Level	4	Dark-Street Lights On
EB50211	Clear or Partly Cloudy	1	Dry	1	Straight & Level	1	Daylight
E916866	Clear or Partly Cloudy	1	Dry	1	Straight & Level	1	Daylight
E835759	Clear or Partly Cloudy	1	Dry			1	Daylight
E808971	Clear or Partly Cloudy	1	Dry	1	Straight & Level	1	Daylight
EC18545	Clear or Partly Cloudy	1	Dry	1	Straight & Level	1	Daylight
EA85622	Overcast	1	Dry			1	Daylight
E980897	Clear or Partly Cloudy	1	Dry	1	Straight & Level	1	Daylight
EC09154	Raining	2	Wet	2	Straight & Grade	4	Dark-Street Lights On
E907987	Clear or Partly Cloudy	1	Dry	1	Straight & Level	1	Daylight
ED20981	Snowing	3	Snow/Slush	1	Straight & Level	7	Other
EB97464	Clear	2	Wet			1	Daylight
E825573	Clear or Partly Cloudy	1	Dry			1	Daylight
E811035	Clear or Partly Cloudy	1	Dry	1	Straight & Level	1	Daylight
E970448	Raining	2	Wet	1	Straight & Level	3	Dusk
EA72438	Clear or Partly Cloudy	1	Dry	1	Straight & Level	1	Daylight
E807644	Clear or Partly Cloudy	1	Dry			1	Daylight
EA71238	Clear	1	Dry			1	Daylight
E861752	Clear or Partly Cloudy	1	Dry	1	Straight & Level	4	Dark-Street Lights On
E794023	Clear or Partly Cloudy	1	Dry			1	Daylight
E819332	Clear or Partly Cloudy	1	Dry	2	Straight & Grade	1	Daylight
EC11561	Raining	2	Wet			8	Dark - Unknown Lightin
EB50209	Clear or Partly Cloudy	1	Dry	1	Straight & Level	1	Daylight
EA11921	Clear	1	Dry	5	Curve & Level	1	Daylight

REPORT NUMBER	MISCELLANEOUS TRAFFICWAY TYPE	MISCELLANEOUS TRAFFICWAY NUMBER	CO ONLY INTERSECTING COUNTY ROAD MILEPOST	CO ONLY INTERSECTING COUNTY ROAD MP AB IND	CO ONLY FEDERAL FUNCTIONAL CLASS	FIRST IMPACT LOCATION CODE
EB93823						A1
EA95990						D1
E873412						D1
E850159						E1
ED08853						B1
EB50211						D6
E916866						D1
E835759						D1
E808971						A1
EC18545						D1
EA85622						A1
E980897						A1
EC09154						A1
E907987						D1
ED20981						A1
EB97464						A1
E825573						A1
E811035						D1
E970448						E1
EA72438						D1
E807644						A6
EA71238						A6
E861752						A1
E794023						D1
E819332						E1
EC11561						D1
EB50209						D1
EA11921						A1



REPORT NUMBER	FIRST IMPACT LOCATION (City, County & Misc Trafficways - 2010 forward)	SR ONLY VEH 1 MOVEMENT	SR ONLY VEH 2 MOVEMENT	SR ONLY URBAN/RURAL
EB93823	Lane 1 Increasing Milepost	Turning Right	Moving Straight	Urban
EA95990	Lane 1 Decreasing Milepost	Turning Left	Stopped in Traffic - Legally Standing	Urban
E873412	Lane 1 Decreasing Milepost	Turning Left	Moving Straight	Urban
E850159	Intersecting Road Decreasing Milepost	Turning Right	Moving Straight	Urban
ED08853	Intersecting Road Increasing Milepost	Turning Left	Unknown or Not Applicable	Urban
EB50211	Left Turn Lane Decreasing Milepost	Turning Right	Stopped in Traffic - Legally Standing	Urban
E916866	Lane 1 Decreasing Milepost	Moving Straight	Stopped in Traffic - Legally Standing	Urban
E835759	Lane 1 Decreasing Milepost	Moving Straight	Stopped in Traffic - Legally Standing	Urban
E808971	Lane 1 Increasing Milepost	Moving Straight	Stopped in Traffic - Legally Standing	Urban
EC18545	Lane 1 Decreasing Milepost	Moving Straight	Moving Straight	Urban
EA85622	Lane 1 Increasing Milepost	Moving Straight	Moving Straight	Urban
E980897	Lane 1 Increasing Milepost	Turning Left	Moving Straight	Urban
EC09154	Lane 1 Increasing Milepost	Moving Straight	Turning Left	Urban
E907987	Lane 1 Decreasing Milepost	Turning Left	Moving Straight	Urban
ED20981	Lane 1 Increasing Milepost	Turning Left	Moving Straight	Urban
EB97464	Lane 1 Increasing Milepost	Moving Straight	Moving Straight	Urban
E825573	Lane 1 Increasing Milepost	Turning Right	Moving Straight	Urban
E811035	Lane 1 Decreasing Milepost	Moving Straight	Unknown or Not Applicable	Urban
E970448	Intersecting Road Decreasing Milepost	Stopped in Traffic - Legally Standing	Moving Straight	Urban
EA72438	Lane 1 Decreasing Milepost	Turning Right	Moving Straight	Urban
E807644	Left Turn Lane Increasing Milepost	Moving Straight	Change Lanes to Left	Urban
EA71238	Left Turn Lane Increasing Milepost	Change Lanes to Left	Moving Straight	Urban
E861752	Lane 1 Increasing Milepost	Turning Left	Moving Straight	Urban
E794023	Lane 1 Decreasing Milepost	Moving Straight	Stopped in Traffic - Legally Standing	Urban
E819332	Intersecting Road Decreasing Milepost	Moving Straight	Stopped in Traffic - Legally Standing	Urban
EC11561	Lane 1 Decreasing Milepost	Turning Left	Moving Straight	Urban
EB50209	Lane 1 Decreasing Milepost	Moving Straight	Stopped in Traffic - Legally Standing	Urban
EA11921	Lane 1 Increasing Milepost	Moving Straight	Moving Straight	Urban

REPORT NUMBER	SR ONLY STATE FUNCTIONAL CLASS	VEHICLE 1 TYPE	VEHICLE 1 ACTION	VEHICLE 1 COMPASS DIRECTION FROM	VEHICLE 1 COMPASS DIRECTION TO
EB93823	U1	Pickup,Panel Truck or Vanette under 10,000 lb	Making Right Turn	North	West
EA95990	U1	Passenger Car	Making Left Turn	North	East
E873412	U1	Passenger Car	Other*	East	North
E850159	U1	Pickup,Panel Truck or Vanette under 10,000 lb	Making Right Turn	North	West
ED08853	U1	Truck (Flatbad, Van, etc)	Making Left Turn	South	Northwest
EB50211	U1	Truck Tractor & Semi-Trailer	Making Right Turn	East	North
E916866	U1	Pickup,Panel Truck or Vanette under 10,000 lb	Going Straight Ahead	East	West
E835759	U1	Passenger Car	Going Straight Ahead	East	West
E808971	U1	Passenger Car	Going Straight Ahead	West	East
EC18545	U1	Pickup,Panel Truck or Vanette under 10,000 lb	Going Straight Ahead	North	South
EA85622	U1	Passenger Car	Going Straight Ahead	Southwest	Northeast
E980897	U1	Passenger Car	Making Left Turn	South	West
EC09154	U1	Passenger Car	Going Straight Ahead	West	East
E907987	U1	Passenger Car	Making Left Turn	Southeast	Southwest
ED20981	U1	Pickup,Panel Truck or Vanette under 10,000 lb	Slowing	Southeast	Northwest
EB97464	U1	Pickup,Panel Truck or Vanette under 10,000 lb	Going Straight Ahead	West	East
E825573	U1	Pickup,Panel Truck or Vanette under 10,000 lb	Making Right Turn	South	East
E811035	U1	Pickup,Panel Truck or Vanette under 10,000 lb	Going Straight Ahead	East	West
E970448	U1	Pickup,Panel Truck or Vanette under 10,000 lb	Stopped at Signal or Stop Sign	Vehicle Stopped	Vehicle Stopped
EA72438	U1	Pickup,Panel Truck or Vanette under 10,000 lb	Making Right Turn	East	West
E807644	U1	Pickup,Panel Truck or Vanette under 10,000 lb	Going Straight Ahead	West	East
EA71238	U1	Pickup,Panel Truck or Vanette under 10,000 lb	Changing Lanes	East	North
E861752	U1	Passenger Car	Making Left Turn	North	Southeast
E794023	U1	Passenger Car	Going Straight Ahead	Vehicle Stopped	Vehicle Stopped
E819332	U1	Pickup,Panel Truck or Vanette under 10,000 lb	Going Straight Ahead	East	West
EC11561	U1	Pickup,Panel Truck or Vanette under 10,000 lb	Making Left Turn	West	North
EB50209	U1	Pickup,Panel Truck or Vanette under 10,000 lb	Going Straight Ahead	East	West
EA11921	U1	Passenger Car	Negotiating a Curve	East	West

REPORT NUMBER	VEHICLE 1 TRAFFIC CONTROL	VEHICLE 1 POSTED SPEED	VEHICLE 1 ROADWAY TYPE	VEHICLE 1 ROADWAY SURFACE TYPE	VEHICLE 2 TYPE
EB93823	Signals	25	Two Way - Undivided	Blacktop	Pickup,Panel Truck or Vanette under 10,000 lb
EA95990	Signals	30	Two Way - Divided, with Barrier	Blacktop	Pickup,Panel Truck or Vanette under 10,000 lb
E873412	Other Traffic Control	30	Two Way - Divided, no Barrier	Blacktop	Pickup,Panel Truck or Vanette under 10,000 lb
E850159	Signals	25	Two Way - Undivided	Blacktop	
ED08853	Signals	25	Two Way - Divided, no Barrier	Blacktop	
EB50211	Signals	30	Two Way - Undivided	Blacktop	Passenger Car
E916866	Signals	30	Two Way - Divided, no Barrier	Blacktop	Truck (Flatbad, Van, etc)
E835759	Signals	30	Two Way - Undivided	Blacktop	Passenger Car
E808971	No Traffic Control	30	Two Way - Divided, no Barrier	Blacktop	Pickup,Panel Truck or Vanette under 10,000 lb
EC18545	No Traffic Control	25	Two Way - Undivided	Blacktop	Passenger Car
EA85622	No Traffic Control	30	Two Way - Undivided	Blacktop	Pickup,Panel Truck or Vanette under 10,000 lb
E980897	No Traffic Control	30	Two Way - Divided, no Barrier	Blacktop	Pickup,Panel Truck or Vanette under 10,000 lb
EC09154	No Traffic Control	25		Blacktop	Pickup,Panel Truck or Vanette under 10,000 lb
E907987	Stop Sign	30	Two Way - Divided, no Barrier	Blacktop	Pickup,Panel Truck or Vanette under 10,000 lb
ED20981	Stop Sign	25	Two Way - Divided, no Barrier	Blacktop	Pickup,Panel Truck or Vanette under 10,000 lb
EB97464	Signals	30	Two Way - Divided, no Barrier	Blacktop	
E825573	Stop Sign	25	Two Way - Undivided	Blacktop	Pickup,Panel Truck or Vanette under 10,000 lb
E811035	No Traffic Control		Two Way - Divided, no Barrier	Blacktop	
E970448	Stop Sign	25	One Way	Blacktop	Passenger Car
EA72438	Stop Sign	30	Two Way - Divided, no Barrier	Blacktop	Passenger Car
E807644	Signals	30	Center-Two Way Left Turn Lane	Blacktop	Passenger Car
EA71238	Signals	30	Other	Concrete	Passenger Car
E861752	Signals	30	Two Way - Undivided	Blacktop	
E794023	Signals		Two Way - Divided, no Barrier	Blacktop	Passenger Car
E819332	Stop Sign	25	Two Way - Divided, no Barrier	Blacktop	Passenger Car
EC11561	No Traffic Control	25	Two Way - Undivided	Blacktop	Passenger Car
EB50209	No Traffic Control	30	Two Way - Undivided	Blacktop	Pickup,Panel Truck or Vanette under 10,000 lb
EA11921	No Traffic Control	30	Two Way - Undivided	Blacktop	Passenger Car

REPORT NUMBER	VEHICLE 2 ACTION	VEHICLE 2 COMPASS DIRECTION FROM	VEHICLE 2 COMPASS DIRECTION TO	VEHICLE 2 TRAFFIC CONTROL	VEHICLE 2 POSTED SPEED	VEHICLE 2 ROADWAY TYPE
EB93823	Going Straight Ahead	West	East	Signals	30	Two Way - Undivided
EA95990	Stopped in Roadway	Vehicle Stopped	Vehicle Stopped	Signals	30	Two Way - Undivided
E873412	Going Straight Ahead	East	West	Signals	30	Two Way - Undivided
E850159						
ED08853						
EB50211	Stopped at Signal or Stop Sign	East	South	Signals	30	Two Way - Undivided
E916866	Stopped for Traffic	Vehicle Stopped	Vehicle Stopped	Signals	30	Two Way - Divided, no Barrier
E835759	Stopped for Traffic	Vehicle Stopped	Vehicle Stopped	Signals	30	Two Way - Undivided
E808971	Stopped for Traffic	West	East	No Traffic Control	30	Two Way - Divided, no Barrier
EC18545	Going Straight Ahead	North	South	No Traffic Control	25	Two Way - Undivided
EA85622	Slowing	Southwest	Northeast	No Traffic Control	30	Two Way - Undivided
E980897	Going Straight Ahead	West	East	No Traffic Control	30	Two Way - Divided, no Barrier
EC09154	Making Left Turn	South	West	No Traffic Control	25	
E907987	Going Straight Ahead	Northeast	Southwest	No Traffic Control	30	Two Way - Divided, no Barrier
ED20981	Going Straight Ahead	Southwest	Northeast	No Traffic Control	30	Two Way - Divided, no Barrier
EB97464						
E825573	Going Straight Ahead	West	East	No Traffic Control	30	Two Way - Undivided
E811035						
E970448	Starting in Traffic Lane	Vehicle Stopped	Vehicle Stopped	Stop Sign	25	One Way
EA72438	Going Straight Ahead	East	West	No Traffic Control		Two Way - Divided, no Barrier
E807644	Changing Lanes	West	East	Signals	30	Center-Two Way Left Turn Lane
EA71238	Other*	East	East	Signals	30	Other
E861752						
E794023	Stopped for Traffic	Vehicle Stopped	Vehicle Stopped	Signals		Two Way - Divided, no Barrier
E819332	Stopped at Signal or Stop Sign	Vehicle Stopped	Vehicle Stopped	Stop Sign	25	Two Way - Divided, no Barrier
EC11561	Going Straight Ahead	East	West	No Traffic Control	25	Two Way - Undivided
EB50209	Stopped at Signal or Stop Sign	Vehicle Stopped	Vehicle Stopped	Signals	30	Two Way - Undivided
EA11921	Negotiating a Curve	West	East	No Traffic Control	30	Two Way - Undivided

REPORT NUMBER	VEHICLE 2 ROADWAY SURFACE TYPE	VEHICLE 3 TYPE	VEHICLE 3 ACTION	VEHICLE 3 COMPASS DIRECTION FROM	VEHICLE 3 COMPASS DIRECTION TO
EB93823	Blacktop				
EA95990	Blacktop				
E873412	Blacktop				
E850159					
ED08853					
EB50211	Blacktop				
E916866	Blacktop				
E835759	Blacktop				
E808971	Blacktop	Pickup,Panel Truck or Vanette under 10,000 lb	Stopped for Traffic	Vehicle Stopped	Vehicle Stopped
EC18545	Blacktop				
EA85622	Blacktop				
E980897	Blacktop				
EC09154	Blacktop				
E907987	Blacktop				
ED20981	Blacktop				
EB97464					
E825573	Blacktop				
E811035					
E970448	Blacktop				
EA72438	Blacktop				
E807644	Blacktop				
EA71238	Concrete				
E861752					
E794023	Blacktop				
E819332	Blacktop				
EC11561	Blacktop				
EB50209	Blacktop				
EA11921	Blacktop				

REPORT NUMBER	VEHICLE 3 TRAFFIC CONTROL	VEHICLE 3 POSTED SPEED	VEHICLE 3 ROADWAY TYPE	VEHICLE 3 ROADWAY SURFACE TYPE	MV DRIVER CONTRIBUTING CIRCUMSTANCE 1 (UNIT 1)
EB93823					Other Contributing Circ Not Listed
EA95990					Distractions Outside Vehicle
E873412					None
E850159					None
ED08853					Other Contributing Circ Not Listed
EB50211					Improper Turn/Merge
E916866					Other Driver Distractions Inside Vehicle
E835759					Other Contributing Circ Not Listed
E808971	No Traffic Control	30	Two Way - Divided, no Barrier	Blacktop	Inattention
EC18545					None
EA85622					Follow Too Closely
E980897					Improper Turn/Merge
EC09154					None
E907987					Improper Turn/Merge
ED20981					Exceeding Reas. Safe Speed
EB97464					Distracted by Adjusting Vehicle Cntrls
E825573					Did Not Grant RW to Vehicle
E811035					None
E970448					None
EA72438					Did Not Grant RW to Vehicle
E807644					Exceeding Reas. Safe Speed
EA71238					Improper Turn/Merge
E861752					Inattention
E794023					Operating Defective Equipment
E819332					Inattention
EC11561					Improper Turn/Merge
EB50209					Apparently Ill
EA11921					Distracted by Adjusting Vehicle Cntrls

REPORT NUMBER	MV DRIVER CONTRIBUTING CIRCUMSTANCE 2 (UNIT 1)	MV DRIVER CONTRIBUTING CIRCUMSTANCE 3 (UNIT 1)
EB93823		
EA95990	Follow Too Closely	
E873412		
E850159		
ED08853		
EB50211		
E916866		
E835759		
E808971	Follow Too Closely	
EC18545		
EA85622		
E980897		
EC09154		
E907987		
ED20981	Did Not Grant RW to Vehicle	
EB97464		
E825573		
E811035		
E970448		
EA72438		
E807644		
EA71238	Other Contributing Circ Not Listed	
E861752		
E794023	Inattention	
E819332		
EC11561	Did Not Grant RW to Vehicle	
EB50209	Did Not Grant RW to Vehicle	
EA11921		

REPORT NUMBER	MV DRIVER MISC ACTION 1 (UNIT 1)	MV DRIVER MISC ACTION 2 (UNIT 1)	MV DRIVER MISC ACTION 3 (UNIT 1)
EB93823			
EA95990			
E873412			
E850159			
ED08853			
EB50211			
E916866			
E835759			
E808971			
EC18545			
EA85622			
E980897			
EC09154			
E907987	Turn after stopping at red flashing light or stop sign		
ED20981			
EB97464			
E825573	Turn after stopping at red flashing light or stop sign		
E811035			
E970448			
EA72438			
E807644			
EA71238			
E861752			
E794023			
E819332			
EC11561			
EB50209			
EA11921			



REPORT NUMBER	MV DRIVER CONTRIBUTING CIRCUMSTANCE 1 (UNIT 2)	MV DRIVER CONTRIBUTING CIRCUMSTANCE 2 (UNIT 2)	MV DRIVER CONTRIBUTING CIRCUMSTANCE 3 (UNIT 2)
EB93823	None		
EA95990	None		
E873412	None		
E850159			
ED08853			
EB50211	None		
E916866	None		
E835759	None		
E808971	None		
EC18545	None		
EA85622	Apparently Emotional (Depressed, Angry,		
E980897	None		
EC09154	Improper Turn/Merge		
E907987	None		
ED20981	None		
EB97464			
E825573	None		
E811035			
E970448	Inattention		
EA72438	Other Contributing Circ Not Listed		
E807644	None		
EA71238	None		
E861752			
E794023	None		
E819332	None		
EC11561	None		
EB50209	None		
EA11921	None		

REPORT NUMBER	MV DRIVER MISC ACTION 1 (UNIT 2)
EB93823	
EA95990	
E873412	
E850159	
ED08853	
EB50211	
E916866	Stopped in line of traffic
E835759	Stopped in line of traffic
E808971	Stopped in line of traffic
EC18545	
EA85622	
E980897	
EC09154	
E907987	
ED20981	
EB97464	
E825573	
E811035	
E970448	
EA72438	
E807644	
EA71238	
E861752	
E794023	Stopped for another vehicle
E819332	
EC11561	
EB50209	
EA11921	

REPORT NUMBER	MV DRIVER MISC ACTION 2 (UNIT 2)	MV DRIVER MISC ACTION 3 (UNIT 2)	MV DRIVER CONTRIBUTING CIRCUMSTANCE 1 (UNIT 3)
EB93823			
EA95990			
E873412			
E850159			
ED08853			
EB50211			
E916866			
E835759			
E808971			None
EC18545			
EA85622			
E980897			
EC09154			
E907987			
ED20981			
EB97464			
E825573			
E811035			
E970448			
EA72438			
E807644			
EA71238			
E861752			
E794023			
E819332			
EC11561			
EB50209			
EA11921			

REPORT NUMBER	MV DRIVER CONTRIBUTING CIRCUMSTANCE 2 (UNIT 3)	MV DRIVER CONTRIBUTING CIRCUMSTANCE 3 (UNIT 3)	MV DRIVER MISC ACTION 1 (UNIT 3)
EB93823			
EA95990			
E873412			
E850159			
ED08853			
EB50211			
E916866			
E835759			
E808971			Stopped in line of traffic
EC18545			
EA85622			
E980897			
EC09154			
E907987			
ED20981			
EB97464			
E825573			
E811035			
E970448			
EA72438			
E807644			
EA71238			
E861752			
E794023			
E819332			
EC11561			
EB50209			
EA11921			

REPORT NUMBER	MV DRIVER MISC ACTION 2 (UNIT 3)	MV DRIVER MISC ACTION 3 (UNIT 3)	PEDESTRIAN ACTION (UNIT 2)
EB93823			
EA95990			
E873412			
E850159			
ED08853			
EB50211			
E916866			
E835759			
E808971			
EC18545			
EA85622			
E980897			
EC09154			
E907987			
ED20981			
EB97464			Xing - Non Intersection - In X Walk
E825573			
E811035			
E970448			
EA72438			
E807644			
EA71238			
E861752			Xing at Intersection with Signal
E794023			
E819332			
EC11561			
EB50209			
EA11921			

REPORT NUMBER	PEDESTRIAN CONTRIBUTING CIRCUMSTANCE 1 (UNIT 2)	PEDESTRIAN CONTRIBUTING CIRCUMSTANCE 2 (UNIT 2)	PEDESTRIAN CONTRIBUTING CIRCUMSTANCE 3 (UNIT 2)	PEDESTRIAN WAS USING (UNIT 2)	PEDESTRIAN ACTION (UNIT 3)	PEDESTRIAN CONTRIBUTING CIRCUMSTANCE 1 (UNIT 3)
EB93823						
EA95990						
E873412						
E850159						
ED08853						
EB50211						
E916866						
E835759						
E808971						
EC18545						
EA85622						
E980897						
EC09154						
E907987						
ED20981						
EB97464	None			Marked X walk		
E825573						
E811035						
E970448						
EA72438						
E807644						
EA71238						
E861752	Inattention			Marked X walk		
E794023						
E819332						
EC11561						
EB50209						
EA11921						

REPORT NUMBER	PEDESTRIAN CONTRIBUTING CIRCUMSTANCE 2 (UNIT 3)	PEDESTRIAN CONTRIBUTING CIRCUMSTANCE 3 (UNIT 3)	PEDESTRIAN WAS USING (UNIT 3)	PEDESTRIAN ACTION (UNIT 4)	PEDESTRIAN CONTRIBUTING CIRCUMSTANCE 1 (UNIT 4)	PEDESTRIAN CONTRIBUTING CIRCUMSTANCE 2 (UNIT 4)	PEDESTRIAN CONTRIBUTING CIRCUMSTANCE 3 (UNIT 4)
EB93823							
EA95990							
E873412							
E850159							
ED08853							
EB50211							
E916866							
E835759							
E808971							
EC18545							
EA85622							
E980897							
EC09154							
E907987							
ED20981							
EB97464							
E825573							
E811035							
E970448							
EA72438							
E807644							
EA71238							
E861752							
E794023							
E819332							
EC11561							
EB50209							
EA11921							

REPORT NUMBER	PEDESTRIAN WAS USING (UNIT 4)	BICYCLIST ACTION (UNIT 1)	BICYCLIST CONTRIBUTING CIRCUMSTANCE 1 (UNIT 1)	BICYCLIST CONTRIBUTING CIRCUMSTANCE 2 (UNIT 1)	BICYCLIST CONTRIBUTING CIRCUMSTANCE 3 (UNIT 1)	BICYCLIST WAS USING (UNIT 1)
EB93823						
EA95990						
E873412						
E850159						
ED08853						
EB50211						
E916866						
E835759						
E808971						
EC18545						
EA85622						
E980897						
EC09154						
E907987						
ED20981						
EB97464						
E825573						
E811035						
E970448						
EA72438						
E807644						
EA71238						
E861752						
E794023						
E819332						
EC11561						
EB50209						
EA11921						



REPORT NUMBER	BICYCLIST ACTION (UNIT 2)	BICYCLIST CONTRIBUTING CIRCUMSTANCE 1 (UNIT 2)	BICYCLIST CONTRIBUTING CIRCUMSTANCE 2 (UNIT 2)	BICYCLIST CONTRIBUTING CIRCUMSTANCE 3 (UNIT 2)
EB93823				
EA95990				
E873412				
E850159	Riding with Traffic	Other Contributing Circ Not Listed		
ED08853				
EB50211				
E916866				
E835759				
E808971				
EC18545				
EA85622				
E980897				
EC09154				
E907987				
ED20981				
EB97464				
E825573				
E811035				
E970448				
EA72438				
E807644				
EA71238				
E861752				
E794023				
E819332				
EC11561				
EB50209				
EA11921				

REPORT NUMBER	BICYCLIST WAS USING (UNIT 2)	BICYCLIST ACTION (UNIT 3)	BICYCLIST CONTRIBUTING CIRCUMSTANCE 1 (UNIT 3)	BICYCLIST CONTRIBUTING CIRCUMSTANCE 2 (UNIT 3)	BICYCLIST CONTRIBUTING CIRCUMSTANCE 3 (UNIT 3)	BICYCLIST WAS USING (UNIT 3)	WA STATE PLANE SOUTH - X	WA STATE PLANE SOUTH - Y
EB93823							1083011.44	1019929.55
EA95990							1083095.05	1019929.74
E873412							1083093.6	1019931.81
E850159	Roadway						1083093.9	1019930.9
ED08853							1083089.4	1019933.32
EB50211							1083142.24	1019947.69
E916866							1083253.53	1019979.24
E835759							1083280.29	1019988.4
E808971							1083429.82	1020032.8
EC18545							1083777.69	1020143.44
EA85622							1084119.88	1020262.7
E980897							1084233.29	1020298.68
EC09154							1084231.36	1020297.87
E907987							1084404.76	1020352.55
ED20981							1084419.43	1020362.96
EB97464							1084413.52	1020360.7
E825573							1084973.86	1020538.78
E811035							1085039.32	1020558.36
E970448							1085275.5	1020621.46
EA72438							1085275.45	1020627.06
E807644							1085520.01	1020673.22
EA71238							1085588.99	1020677.08
E861752							1085600.65	1020676.52
E794023							1085683.6	1020677.22
E819332							1085926.17	1020683.62
EC11561							1085928.44	1020674.63
EB50209							1085926.17	1020683.62
EA11921							1086519.62	1020713.4

REPORT NUMBER	JURISDICTION	COUNTY	CITY	TRIBAL RESERVATION NAME	INVESTIGATIVE AGENCY	REPORT NUMBER	INDEXED PRIMARY TRAFFICWAY
EC38255	State Route	Jefferson	Port Townsend		Municipal/City Police	EC38255	020
E967823	State Route	Jefferson	Port Townsend		Municipal/City Police	E967823	020
EA03583	State Route	Jefferson	Port Townsend		State Patrol	EA03583	020

REPORT NUMBER	PRIMARY TRAFFICWAY	BLOCK NUMBER	MILEPOST	A /B	MAINLINE ARM	SR ONLY ACCUMULATIVE ROUTE MILEPOST (ARM)	SR ONLY HISTORY/ SUSPENSE	INTERSECTING TRAFFICWAY	DIST FROM REF POINT	MI or FT	COMP DIR FROM REF POINT
EC38255	020		12.46		12.47	12.47	No				
E967823	020		12.48		12.49	12.49	No				
EA03583	020		12.53		12.54	12.54	No				

REPORT NUMBER	REFERENCE POINT NAME	DATE	DAY NAME	TIME 24	TIME	MOST SEVERE SOBRIETY TYPE CODE	MOST SEVERE SOBRIETY TYPE	MOST SEVERE INJURY TYPE CODE	MOST SEVERE INJURY TYPE
EC38255		04/13/2022	Wednesday	15:33	3:33 PM			1	No Apparent Injury
E967823		09/21/2019	Saturday	12:23	12:23 PM	4	Had NOT Been Drinking	5	Suspected Serious Injury
EA03583		01/13/2020	Monday	18:40	6:40 PM			1	No Apparent Injury

REPORT NUMBER	FATAL COLS	SUSP SER INJ COLS	SUSP MINOR INJ COLS	POSS INJ COLS	TOTAL INJ COLS	# FAT	# SUSP SER INJ	# SUSP MINOR INJ	# POS INJ	TOTAL # INJ	# VEH	# PEDS	# PEDAL	FIRST COLLISION TYPE CODE
EC38255	0	0	0	0	0	0	0	0	0	0	2	0	0	11
E967823	0	1	0	0	1	0	2	0	0	2	2	0	0	23
EA03583	0	0	0	0	0	0	0	0	0	0	2	0	0	14

REPORT NUMBER	FIRST COLLISION TYPE	FIRST OBJECT STRUCK CODE
EC38255	From same direction - both going straight - both moving - sideswipe	
E967823	From same direction - all others	
EA03583	From same direction - both going straight - one stopped - rear-end	

REPORT NUMBER	FIRST OBJECT STRUCK	SECOND COLLISION TYPE CODE	SECOND COLLISION TYPE	SECOND OBJECT STRUCK CODE
EC38255				
E967823				
EA03583				



REPORT NUMBER	SECOND OBJECT STRUCK	JUNCTION RELATIONSHIP CODE	JUNCTION RELATIONSHIP	WEATHER CODE
EC38255		4	Not at Intersection and Not Related	2
E967823		4	Not at Intersection and Not Related	1
EA03583		4	Not at Intersection and Not Related	2

REPORT NUMBER	WEATHER	ROADWAY SURFACE CONDITION CODE	ROADWAY SURFACE CONDITION	ROADWAY CHARACTERICTIC CODE	ROADWAY CHARACTERISTIC	LIGHTING CONDITION CODE	LIGHTING CONDITION
EC38255	Overcast	1	Dry	1	Straight & Level	1	Daylight
E967823	Clear or Partly Cloudy	1	Dry	1	Straight & Level	1	Daylight
EA03583	Overcast	2	Wet	1	Straight & Level	4	Dark-Street Lights On

REPORT NUMBER	MISCELLANEOUS TRAFFICWAY TYPE	MISCELLANEOUS TRAFFICWAY NUMBER	CO ONLY INTERSECTING COUNTY ROAD MILEPOST	CO ONLY INTERSECTING COUNTY ROAD MP AB IND	CO ONLY FEDERAL FUNCTIONAL CLASS	FIRST IMPACT LOCATION CODE
EC38255						D1
E967823						D1
EA03583						D1

REPORT NUMBER	FIRST IMPACT LOCATION (City, County & Misc Trafficways - 2010 forward)	SR ONLY VEH 1 MOVEMENT	SR ONLY VEH 2 MOVEMENT	SR ONLY URBAN/RURAL
EC38255	Lane 1 Decreasing Milepost	Merging, Lane Reduction	Moving Straight	Urban
E967823	Lane 1 Decreasing Milepost	Making U-Turn	Moving Straight	Urban
EA03583	Lane 1 Decreasing Milepost	Moving Straight	Stopped in Traffic - Legally Standing	Urban

REPORT NUMBER	SR ONLY STATE FUNCTIONAL CLASS	VEHICLE 1 TYPE	VEHICLE 1 ACTION	VEHICLE 1 COMPASS DIRECTION FROM	VEHICLE 1 COMPASS DIRECTION TO
EC38255	U1	Pickup, Panel Truck or Vanette under 10,000 lb	Changing Lanes	East	West
E967823	U1	Motorcycle	Making U-Turn	West	West
EA03583	U1	Passenger Car	Going Straight Ahead	East	West

REPORT NUMBER	VEHICLE 1 TRAFFIC CONTROL	VEHICLE 1 POSTED SPEED	VEHICLE 1 ROADWAY TYPE	VEHICLE 1 ROADWAY SURFACE TYPE	VEHICLE 2 TYPE
EC38255	Yield	30	Two Way - Undivided	Blacktop	Passenger Car
E967823	No Traffic Control	30	Two Way - Divided, no Barrier	Blacktop	Pickup, Panel Truck or Vanette under 10,000 lb
EA03583	No Traffic Control	20	Two Way - Undivided	Blacktop	Pickup, Panel Truck or Vanette under 10,000 lb

REPORT NUMBER	VEHICLE 2 ACTION	VEHICLE 2 COMPASS DIRECTION FROM	VEHICLE 2 COMPASS DIRECTION TO	VEHICLE 2 TRAFFIC CONTROL	VEHICLE 2 POSTED SPEED	VEHICLE 2 ROADWAY TYPE
EC38255	Going Straight Ahead	East	West	No Traffic Control	30	Two Way - Undivided
E967823	Going Straight Ahead	East	West	No Traffic Control	30	Two Way - Divided, no Barrier
EA03583	Stopped for Traffic	Vehicle Stopped	Vehicle Stopped	No Traffic Control	20	Two Way - Undivided

REPORT NUMBER	VEHICLE 2 ROADWAY SURFACE TYPE	VEHICLE 3 TYPE	VEHICLE 3 ACTION	VEHICLE 3 COMPASS DIRECTION FROM	VEHICLE 3 COMPASS DIRECTION TO
EC38255	Blacktop				
E967823	Blacktop				
EA03583	Blacktop				



REPORT NUMBER	VEHICLE 3 TRAFFIC CONTROL	VEHICLE 3 POSTED SPEED	VEHICLE 3 ROADWAY TYPE	VEHICLE 3 ROADWAY SURFACE TYPE	MV DRIVER CONTRIBUTING CIRCUMSTANCE 1 (UNIT 1)
EC38255					Did Not Grant RW to Vehicle
E967823					Improper U-Turn
EA03583					Follow Too Closely

REPORT NUMBER	MV DRIVER CONTRIBUTING CIRCUMSTANCE 2 (UNIT 1)	MV DRIVER CONTRIBUTING CIRCUMSTANCE 3 (UNIT 1)
EC38255		
E967823	Did Not Grant RW to Vehicle	
EA03583		

REPORT NUMBER	MV DRIVER MISC ACTION 1 (UNIT 1)	MV DRIVER MISC ACTION 2 (UNIT 1)	MV DRIVER MISC ACTION 3 (UNIT 1)
EC38255			
E967823	Attempting U-Turn in mid-block		
EA03583			

REPORT NUMBER	MV DRIVER CONTRIBUTING CIRCUMSTANCE 1 (UNIT 2)	MV DRIVER CONTRIBUTING CIRCUMSTANCE 2 (UNIT 2)	MV DRIVER CONTRIBUTING CIRCUMSTANCE 3 (UNIT 2)
EC38255	None		
E967823	None		
EA03583	None		

REPORT NUMBER	MV DRIVER MISC ACTION 1 (UNIT 2)
EC38255	
E967823	
EA03583	

REPORT NUMBER	MV DRIVER MISC ACTION 2 (UNIT 2)	MV DRIVER MISC ACTION 3 (UNIT 2)	MV DRIVER CONTRIBUTING CIRCUMSTANCE 1 (UNIT 3)
EC38255			
E967823			
EA03583			

REPORT NUMBER	MV DRIVER CONTRIBUTING CIRCUMSTANCE 2 (UNIT 3)	MV DRIVER CONTRIBUTING CIRCUMSTANCE 3 (UNIT 3)	MV DRIVER MISC ACTION 1 (UNIT 3)
EC38255			
E967823			
EA03583			

REPORT NUMBER	MV DRIVER MISC ACTION 2 (UNIT 3)	MV DRIVER MISC ACTION 3 (UNIT 3)	PEDESTRIAN ACTION (UNIT 2)
EC38255			
E967823			
EA03583			



REPORT NUMBER	PEDESTRIAN CONTRIBUTING CIRCUMSTANCE 1 (UNIT 2)	PEDESTRIAN CONTRIBUTING CIRCUMSTANCE 2 (UNIT 2)	PEDESTRIAN CONTRIBUTING CIRCUMSTANCE 3 (UNIT 2)	PEDESTRIAN WAS USING (UNIT 2)	PEDESTRIAN ACTION (UNIT 3)	PEDESTRIAN CONTRIBUTING CIRCUMSTANCE 1 (UNIT 3)
EC38255						
E967823						
EA03583						

REPORT NUMBER	PEDESTRIAN CONTRIBUTING CIRCUMSTANCE 2 (UNIT 3)	PEDESTRIAN CONTRIBUTING CIRCUMSTANCE 3 (UNIT 3)	PEDESTRIAN WAS USING (UNIT 3)	PEDESTRIAN ACTION (UNIT 4)	PEDESTRIAN CONTRIBUTING CIRCUMSTANCE 1 (UNIT 4)	PEDESTRIAN CONTRIBUTING CIRCUMSTANCE 2 (UNIT 4)	PEDESTRIAN CONTRIBUTING CIRCUMSTANCE 3 (UNIT 4)
EC38255							
E967823							
EA03583							

REPORT NUMBER	PEDESTRIAN WAS USING (UNIT 4)	BICYCLIST ACTION (UNIT 1)	BICYCLIST CONTRIBUTING CIRCUMSTANCE 1 (UNIT 1)	BICYCLIST CONTRIBUTING CIRCUMSTANCE 2 (UNIT 1)	BICYCLIST CONTRIBUTING CIRCUMSTANCE 3 (UNIT 1)	BICYCLIST WAS USING (UNIT 1)
EC38255						
E967823						
EA03583						

REPORT NUMBER	BICYCLIST ACTION (UNIT 2)	BICYCLIST CONTRIBUTING CIRCUMSTANCE 1 (UNIT 2)	BICYCLIST CONTRIBUTING CIRCUMSTANCE 2 (UNIT 2)	BICYCLIST CONTRIBUTING CIRCUMSTANCE 3 (UNIT 2)
EC38255				
E967823				
EA03583				

REPORT NUMBER	BICYCLIST WAS USING (UNIT 2)	BICYCLIST ACTION (UNIT 3)	BICYCLIST CONTRIBUTING CIRCUMSTANCE 1 (UNIT 3)	BICYCLIST CONTRIBUTING CIRCUMSTANCE 2 (UNIT 3)	BICYCLIST CONTRIBUTING CIRCUMSTANCE 3 (UNIT 3)	BICYCLIST WAS USING (UNIT 3)	WA STATE PLANE SOUTH - X	WA STATE PLANE SOUTH - Y
EC38255							1087785.72	1021418.74
E967823							1087892.95	1021487.56
EA03583							1088083.22	1021468.71



# **Local Road Safety Plan**

## **Appendix C**

**WSDOT Functional Classification Map  
City of Port Townsend Functional Classification Map**

**January 2024**

**Prepared by**





# WSDOT Functional Classification Map

**Map Controls**

Legend   Layers   Tools   Basemap

Functional Class

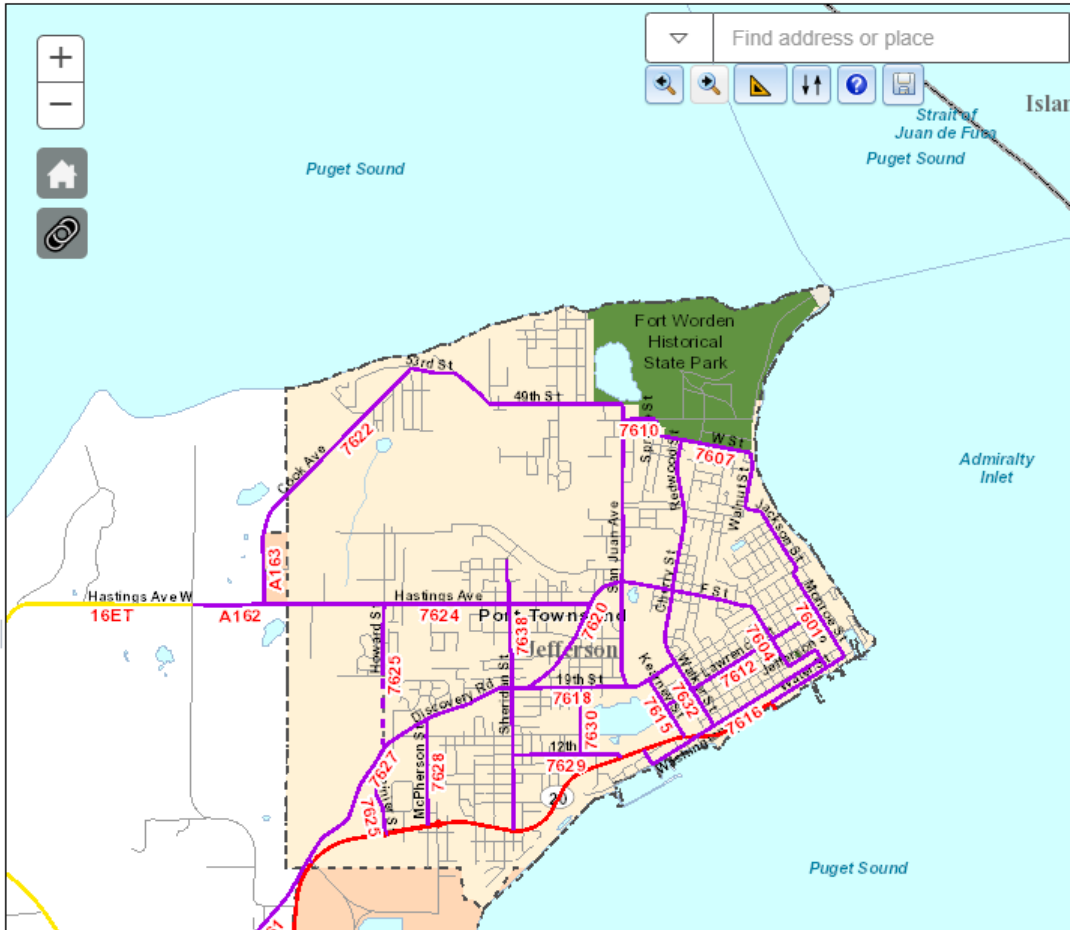
- Interstate
- Other Fwy Expwy
- Other Principal Arterial
- Minor Arterial
- Major Collector
- Minor Collector
- Proposed Other Fwy Expwy
- Proposed Other Principal Arterial
- Proposed Minor Arterial
- Proposed Major Collector
- Proposed Minor Collector
- Other

City Limit

Urban Area

**H210 Functional Class Route Identifier (FCID)**






Click on a road for an information pop-up.



# City of Port Townsend

## Proposed Functional Classification



-  Potential Future Collector or Arterial
-  Principal Arterial
-  Minor Arterial
-  Major Collector
-  Minor Collector
-  Scenic Collector
-  City Limits  
Roads



Date Plotted: 3/18/97

File F:\a\city\street\as\art\_plan\project\stda.apr

Field verification of the accuracy of any information contained in this map is the sole responsibility of the user. Parcel information was obtained from the Jefferson County Assessor's office. Parcel lines are based on available public records and existing map sources, not from field surveys. Parcel lines have been adjusted to better fit planimetric data. This map may contain inaccuracies and should not be relied upon for site-specific analysis, property acquisition, determination of actual rights of way, property dimensions or legal uses. No representation of warranty regarding the positional accuracy of any map feature is either expressed or implied by publication of this map. By accepting this map, the user releases the City of Port Townsend from any and all direct or indirect liability for omissions or decisions made based on information contained in this map.

**City of Port Townsend**

540 Water Street  
Port Townsend, WA, 98368  
(360) 385-3000

**Proposed Functional  
Classification**

1 Inch = 0.5 Miles