
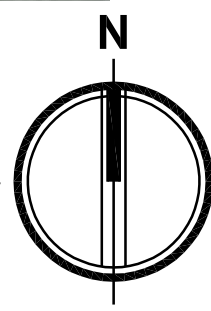
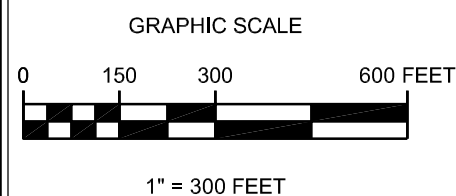
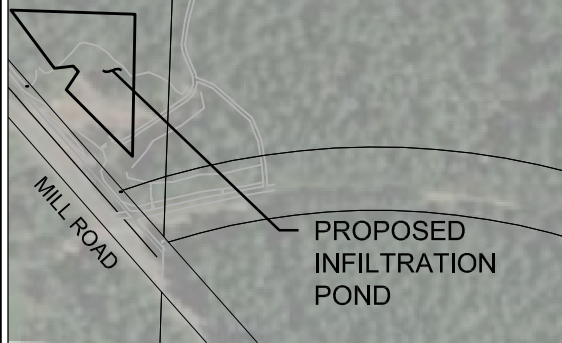


CITY OF PORT TOWNSEND  
JEFFERSON COUNTY

**PROPOSED POND DEVELOPED HYDROLOGY**

	IMPERVIOUS	PERVIOUS	UNDEVELOPED	TOTAL
SWAN PARK DEVELOPMENT	8.44 AC	3.50 AC	0.00 AC	11.93 AC
PT-20 SHORT PLAT	2.72 AC	1.24 AC	0.00 AC	3.96 AC
GLENWOOD ADDITION	9.18 AC	4.59 AC	0.00 AC	13.77 AC
WEST SIMS WAY ROW	3.15 AC	1.35 AC	0.00 AC	4.50 AC
7TH STREET ROW	0.52 AC	0.17 AC	0.00 AC	0.69 AC
9TH STREET ROW	0.41 AC	0.18 AC	0.00 AC	0.59 AC
HOWARD STREET ROW (S)	0.38 AC	0.16 AC	0.00 AC	0.54 AC
BAKER STREET ROW	0.00 AC	0.45 AC	0.00 AC	0.45 AC
SHASTA STREET ROW	0.12 AC	0.11 AC	0.00 AC	0.23 AC
RAINIER STREET ROW (N)	2.11 AC	0.37 AC	0.00 AC	2.48 AC
1 PARCEL # 001-094-006 FUTURE DEV(NE)	2.80 AC	1.20 AC	0.00 AC	4.00 AC
2 PARCEL # 001-094-006 EX POND (E)	0.35 AC	0.25 AC	0.00 AC	0.60 AC
<b>AREA TRIBUTARY TO EXISTING POND</b>	<b>30.18 AC</b>	<b>13.57 AC*</b>	0.00 AC	<b>43.75 AC</b>
3 PARCEL # 001-094-006 (SW)	0.00 AC	0.00 AC	4.70 AC	4.70 AC
<b>TOTAL</b>	<b>30.18 AC</b>	<b>13.57 AC</b>	4.70 AC	<b>48.45 AC</b>



2215 North 30th Street,  
Suite 300,  
Tacoma, WA 98403  
253.383.2422 TEL  
253.383.2572 FAX

**PORT TOWNSEND  
RAINIER STREET REGIONAL STORMWATER FACILITY  
INFILTRATION POND  
TRIBUTARY AREA MAP**

JOB NO.  
2160137.10  
DATE:  
4/21/2021  
**A-8**